

WW-7
8-30-06



West Virginia Department of Environmental Protection
Office of Oil and Gas
WELL LOCATION FORM: GPS

API: 47-001-00626 WELL NO.: 1
 FARM NAME: Hazel Queen
 RESPONSIBLE PARTY NAME: Mike Ross
 COUNTY: Barbour DISTRICT: Union
 QUADRANGLE: Brownton
 SURFACE OWNER: Isaac Smith Ward III
 ROYALTY OWNER: Isaac Smith Ward III
 UTM GPS NORTHING: 4331365.8
 UTM GPS EASTING: 568853.4 GPS ELEVATION: 1263'

The Responsible Party named above has chosen to submit GPS coordinates in lieu of preparing a new well location plat for a plugging permit or assigned API number on the above well. The Office of Oil and Gas will not accept GPS coordinates that do not meet the following requirements:

1. Datum: NAD 1983, Zone: 17 North, Coordinate Units: meters, Altitude: height above mean sea level (MSL) – meters.
2. Accuracy to Datum – 3.05 meters
3. Data Collection Method:

Survey grade GPS ____: Post Processed Differential ____

Real-Time Differential ____

Mapping Grade GPS ____: Post Processed Differential ____

Real-Time Differential ____

4. **Letter size copy of the topography map showing the well location.**

I the undersigned, hereby certify this data is correct to the best of my knowledge and belief and shows all the information required by law and the regulations issued and prescribed by the Office of Oil and Gas.

Mike Ross
Signature

President
Title

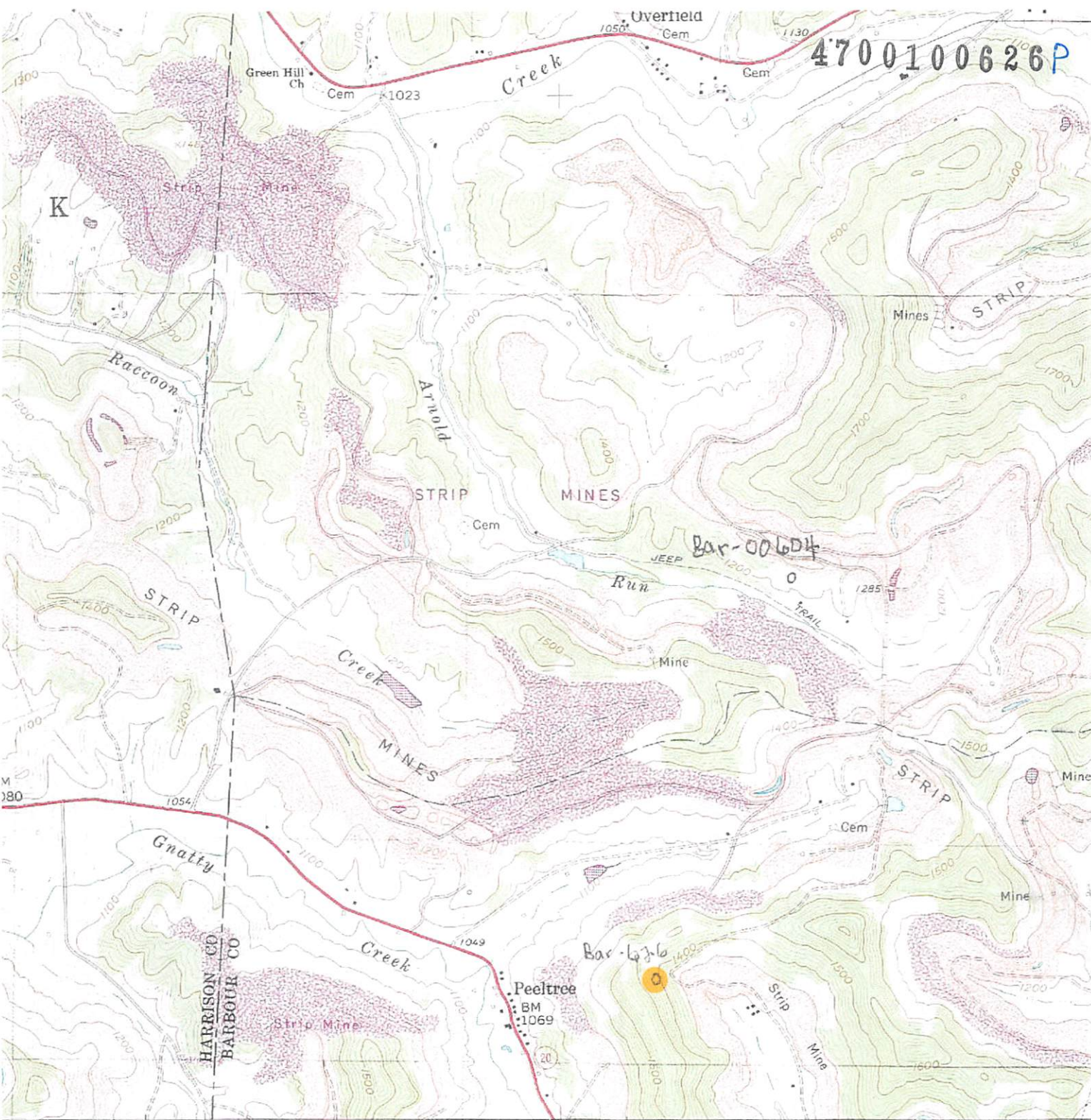
Nov. 18, 2021
Date

RECEIVED
Office of Oil and Gas

NOV 29 2021

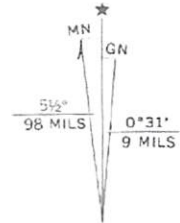
WV Department of
Environmental Protection

12/10/2021

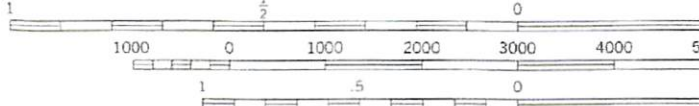


0 FEET 567 568 12'30" 569 570 (CENTURY)
 HODGESVILLE 5.4 MI BUCKHANNON 11 MI
 SCALE 1:24 000

by the Geological Survey
 Methods from aerial
 checked 1961
 American datum
 Virginia coordinate system, north zone
 locator grid ticks,
 sted fence and field lines where
 phs. This information is unchecked



UTM GRID AND 1976 MAGNETIC NORTH DECLINATION AT CENTER OF SHEET



RECEIVED
 Office of Oil and Gas
 NOV 29 2021

CONTOUR INTERVAL 20 FEET
 NATIONAL GEODETIC VERTICAL DATUM OF
 WV Department of Environmental Protection
 THIS MAP COMPLIES WITH NATIONAL MAP ACCUR
 FOR SALE BY U. S. GEOLOGICAL SURVEY, RESTON.
 A FOLDER DESCRIBING TOPOGRAPHIC MAP SYMBOLS IS

from aerial photographs
 and checked

4700100626P
 4331365B

12/10/2021