



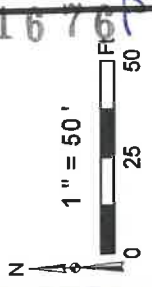
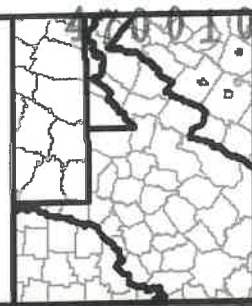
Diversified Gas & Oil Corporation
100 Diversified Way
Pikeville KY, 41051

47-001-01676

Well Plugging Map

Legend

- Well
- Access Road
- Pits
- Pad
- Public Roads



Well No.: 47-001-01676
UTM83-17 Meters
North: 4340906.39
East: 593166.47
Elev.: 499.12 M
Elev.: 1637.12 Ft

Primary Pit

Secondary Pit

2

08/16/2024

Source: Esri, Maxar, Earthstar Geographics, and the GIS User Community








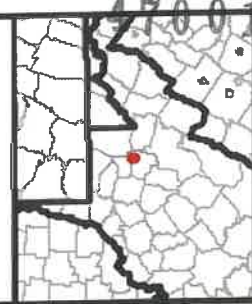
Diversified Gas & Oil Corporation
100 Diversified Way
Pikeville KY, 41051

47-001-01676

Well Plugging Map

Legend

-  Well
-  Access Road
-  Pits
-  Pad
-  Public Roads



1" = 200'
0 100 200
Ft

Well No.: 47-001-01676
UTM83-17/Meters
North: 4340906.39
East: 593166.47
Elev.: 499.12 M
Elev.: 1637.12 Ft



2

RECEIVED
Office of Oil and Gas

AUG 2 2024

WV Department of
Environmental Protection

08/16/2024

4700101676P

WW-7
8-30-06



West Virginia Department of Environmental Protection
Office of Oil and Gas
WELL LOCATION FORM: GPS

API: 4700101676 WELL NO.: Dorothy Hoffman & Frank James Hoffman

FARM NAME: Myers

RESPONSIBLE PARTY NAME: WV Mineral Group LLC

COUNTY: Barbour DISTRICT: Cove

QUADRANGLE: Nestorville 7.5'

SURFACE OWNER: Dorothy Hoffman

ROYALTY OWNER: Arlin J. Hoffman

UTM GPS NORTHING: 4340906.39

UTM GPS EASTING: 593166.47 GPS ELEVATION: 1637.12'

RECEIVED
Office of Oil and Gas

AUG 2 2024

WV Department of
Environmental Protection

The Responsible Party named above has chosen to submit GPS coordinates in lieu of preparing a new well location plat for a plugging permit or assigned API number on the above well. The Office of Oil and Gas will not accept GPS coordinates that do not meet the following requirements:

- Datum: NAD 1983, Zone: 17 North, Coordinate Units: meters, Altitude: height above mean sea level (MSL) – meters.
- Accuracy to Datum – 3.05 meters
- Data Collection Method:
Survey grade GPS : Post Processed Differential
Real-Time Differential
Mapping Grade GPS : Post Processed Differential
Real-Time Differential

4. Letter size copy of the topography map showing the well location.

I the undersigned, hereby certify this data is correct to the best of my knowledge and belief and shows all the information required by law and the regulations issued and prescribed by the Office of Oil and Gas.

Signature

Carolinda Flanagan - Office Manager
Title DESIGNATED AGENT

7/23/24
Date

08/16/2024