



---

**west virginia** department of environmental protection

---

Office of Oil and Gas  
601 57th Street SE  
Charleston, WV 25304  
(304) 926-0450  
(304) 926-0452 fax

Earl Ray Tomblin, Governor  
Randy C. Huffman, Cabinet Secretary  
[www.dep.wv.gov](http://www.dep.wv.gov)

March 30, 2016

## **FINAL INSPECTION REPORT**

### **Well Permit Cancelled**

MOUNTAINEER KEYSTONE, LLC,

The FINAL INSPECTION REPORT for the CANCELLED permit, API Well Number: 47-103330, issued to MOUNTAINEER KEYSTONE, LLC, and listed below has been received in this office. The permit has been cancelled as of 3/27/2016.

James Martin  
Chief

Operator: MOUNTAINEER KEYSTONE, LLC  
Operator's Well No: EDGE 204  
Farm Name: EDGE, JOHN W.  
**API Well Number: 47-103330**  
Date Issued: 03/28/2014

Date Cancelled: 03/27/2016

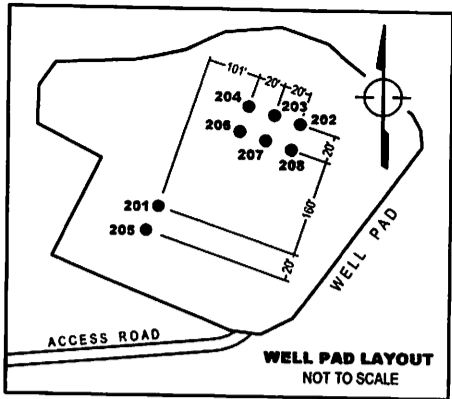
**Promoting a healthy environment.**

11,272'

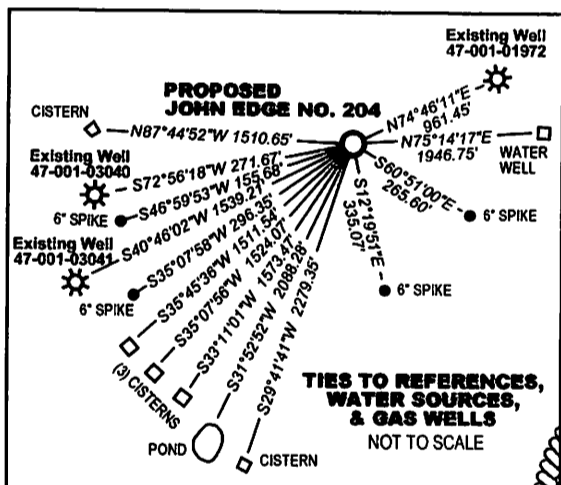
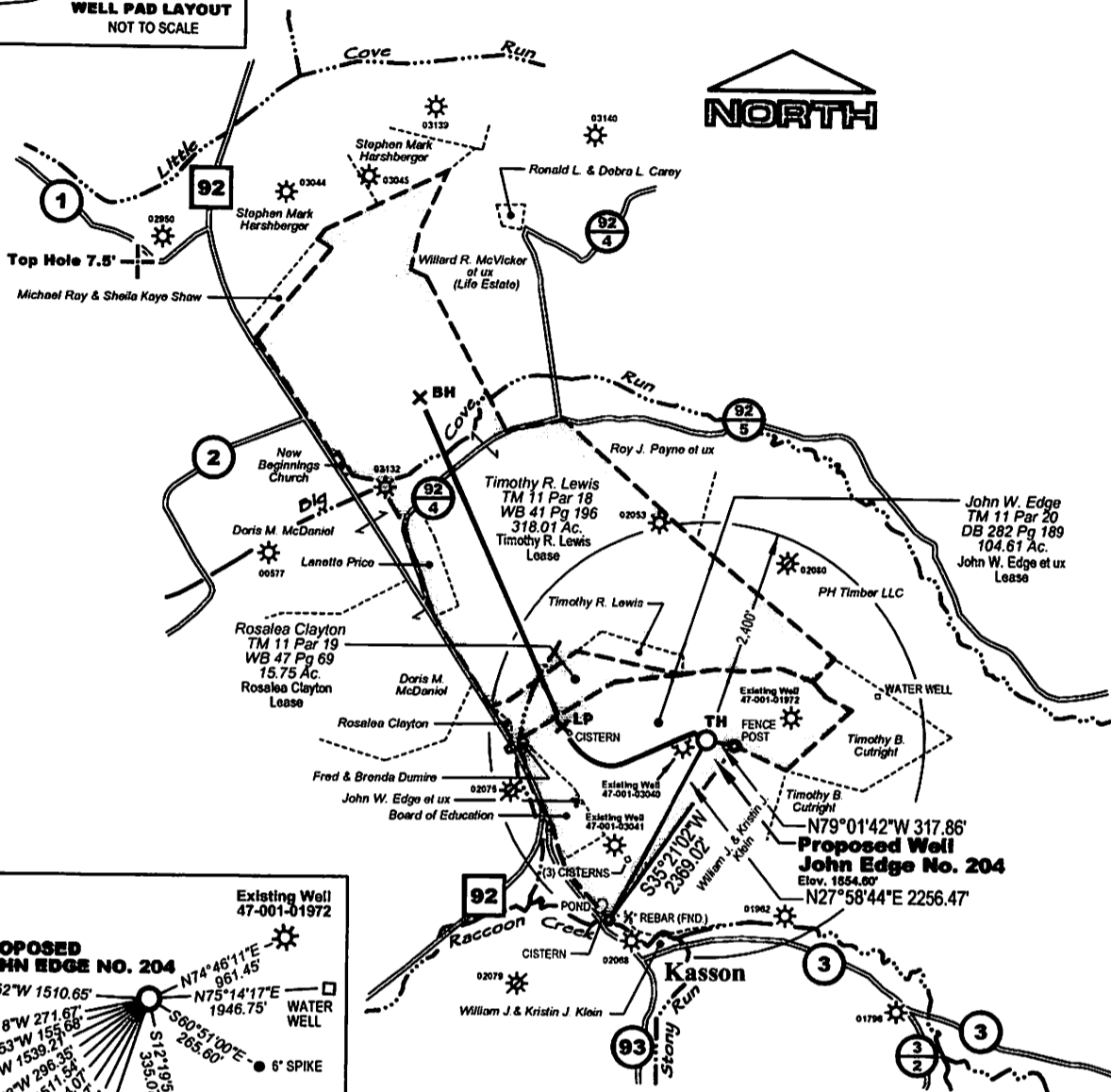
LATITUDE 39°15'00"

LONGITUDE 79°50'00"

6,654'



John Edge No. 204	UTM Zone 17 nad83 (meters)	WV North State Plane nad83 (feet)	Latitude / Longitude (WGS84)
Top Hole (TH)	N4343084.25 E597267.92	N266692.23 E1862830.61	N39°13'53.80" E79°52'22.94"
Landing Point (LP)	N434316.26 E596783.36	N266823.65 E1861242.39	N39°13'55.03" E79°52'43.13"
Bottom Hole (BH)	N4344203.63 E596276.72	N270419.12 E1859639.24	N39°14'30.50" E79°53'03.70"



DANIEL T. TREMBLY  
LICENSED  
No. 2029

LEGEND  
 --- LEASE BOUNDARY  
 --- SURFACE PROPERTY LINE  
 --- ADJOINER PROPERTY LINE

**MSES consultants, inc.**  
 P. O. Drawer 190, Clarksburg, WV 27301-0190  
 (304) 624-9700  
 FILE NO. 13-284-Edge#204 Well Plat  
 SCALE 1" = 2000' DRAWN BY SARC  
 MIN. DEGREE OF ACCURACY 1 IN 200  
 PROVEN SOURCE OF ELEVATION:  
GPS (SURVEY GRADE)

I, the undersigned, hereby certify that this plat is correct to the best of my knowledge and belief and that it shows all information required by law and the rules issued and prescribed by the department of mineral protection.  
 (SIGNED) Daniel Trembly  
 R.P.E. \_\_\_\_\_ P.S. 2029

STATE OF WEST VIRGINIA  
 DEPARTMENT OF MINES  
 OIL AND GAS DIVISION  
 DATE JANUARY 27 20 14  
 OPERATOR'S WELL NO. JOHN EDGE NO. 204  
47 001 03330 H6A  
 STATE COUNTY PERMIT NO.  
 ARJ WELL NO.



WELL TYPE: OIL  GAS  LIQUID INJECTION  WASTE DISPOSAL   
 IF "GAS", PRODUCTION  STORAGE  DEEP  SHALLOW

LOCATION: ELEVATION 1854.60' WATERSHED RACCOON CREEK QUADRANGLE COLEBANK, WV 7.5'  
 DISTRICT COVE COUNTY BARBOUR NEAREST TOWN KASSON

SURFACE OWNER JOHN W. EDGE ACREAGE 104.61  
 OIL & GAS ROYALTY OWNER JOHN W. EDGE ET UX LEASE NO. \_\_\_\_\_ LEASE ACREAGE 104.61

PROPOSED WORK: DRILL  CONVERT  DRILL DEEPER  REDRILL  FRACTURE OR STIMULATE   
 PLUG OFF OLD FORMATION  PERFORATE NEW FORMATION  CLEAN OUT AND REPLUG   
 OTHER PHYSICAL CHANGE IN WELL (SPECIFY) \_\_\_\_\_ PLUG AND ABANDON

TARGET FORMATION MARCELLUS ESTIMATED DEPTH 8,196 TVD 13,003' MD

WELL OPERATOR MOUNTAINEER KEYSTONE LLC DESIGNATED AGENT NATHAN SKEEN  
 ADDRESS 1111 VAN VOORHIS ROAD, SUITE G ADDRESS 1111 VAN VOORHIS ROAD, SUITE G  
MORGANTOWN, WV 26505 MORGANTOWN, WV 26505

FORM IV-6

COUNTY

001

PERMIT NO.