


FILE NUMBER: _____
 DRAWING NUMBER: CNXAUD7FHS.PCS
 SCALE: 1" = 1300'
 MINIMUM DEGREE OF ACCURACY: SUBMETER
 PROVEN SOURCE OF ELEVATION: DGPS SURVEY
RTK CENTIMETER SYSTEM

I THE UNDERSIGNED, HEREBY STATE THAT THIS PLAT IS CORRECT TO THE BEST OF MY KNOWLEDGE AND BELIEF AND SHOWS ALL THE INFORMATION REQUIRED BY LAW AND THE REGULATIONS ISSUED AND PRESCRIBED BY THE DEPARTMENT OF ENERGY.

(SIGNED) _____
 STEPHEN D. LOSH, P.S. #674



STATE OF WEST VIRGINIA
 DIVISION OF ENVIRONMENTAL PROTECTION
 OFFICE OF OIL AND GAS
 #10 McJUNKIN ROAD
 NITRO, WV 25143-2506

FORM WW-6

WELL TYPE: OIL ___ GAS ___ LIQUID INJECTION X WASTE DISPOSAL ___ CBM ___
 (IF "GAS") PRODUCTION ___ STORAGE X DEEP ___ SHALLOW X

LOCATION: ELEVATION 1568' WATERSHED ELK CREEK
 DISTRICT PHILIPPI COUNTY BARBOUR
 QUADRANGLE AUDRA

SURFACE OWNER BRIAN E. & LISA L. MURPHY
 OIL & GAS ROYALTY OWNER O. CASTO, ET. AL UNIT

PROPOSED WORK: DRILL ___ CONVERT X DRILL DEEPER ___ REDRILL ___ FRACTURE OR STIMULATE X PLUG OFF OLD FORMATION ___
 PERFORATE NEW FORMATION ___ OTHER PHYSICAL CHANGE (SPECIFY) HORIZONTAL

TARGET FORMATION MARCELLUS

WELL OPERATOR CNX GAS COMPANY LLC
 ADDRESS P. O. BOX 1248 JANE LEW, WV 26378

LAND SURVEYING SERVICES
 21 CEDAR LANE, BRIDGEPORT, WV 26330
 PHONE: 304-842-2018 OR 842-5762

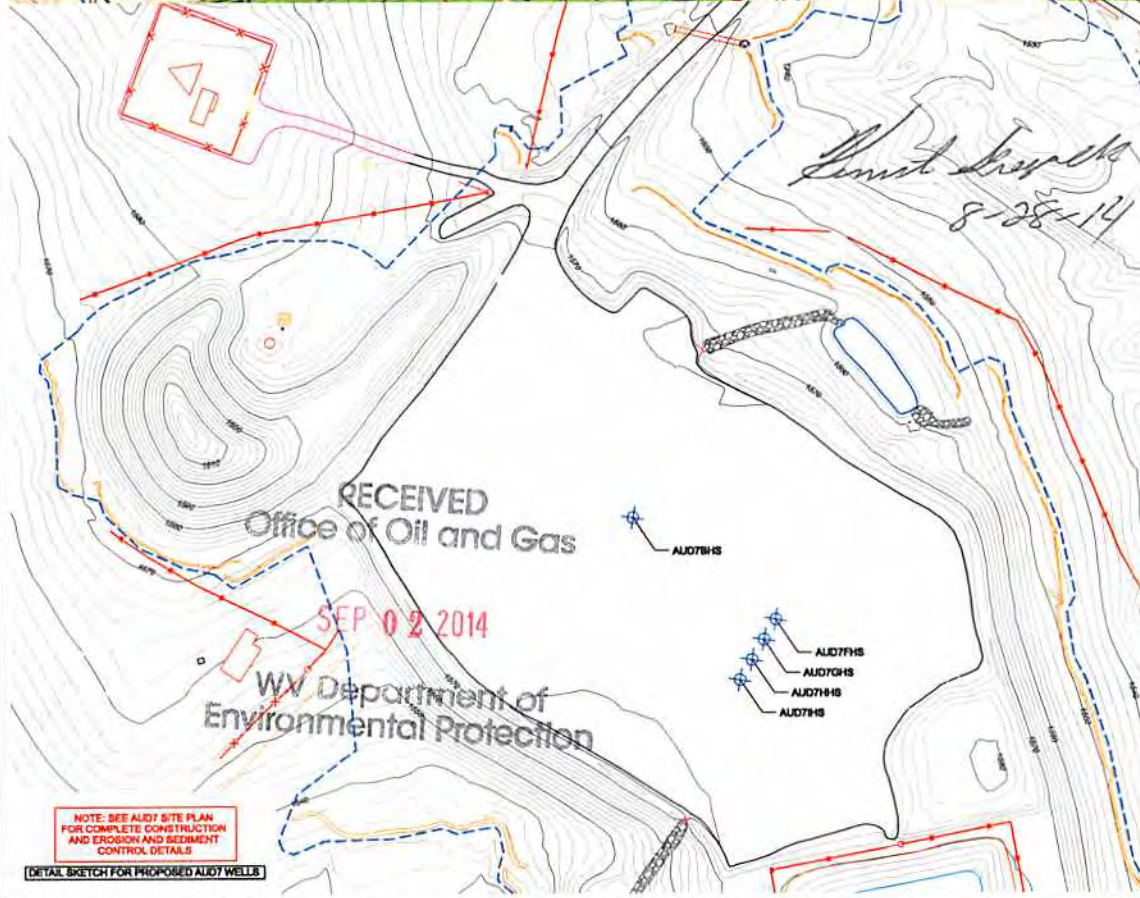
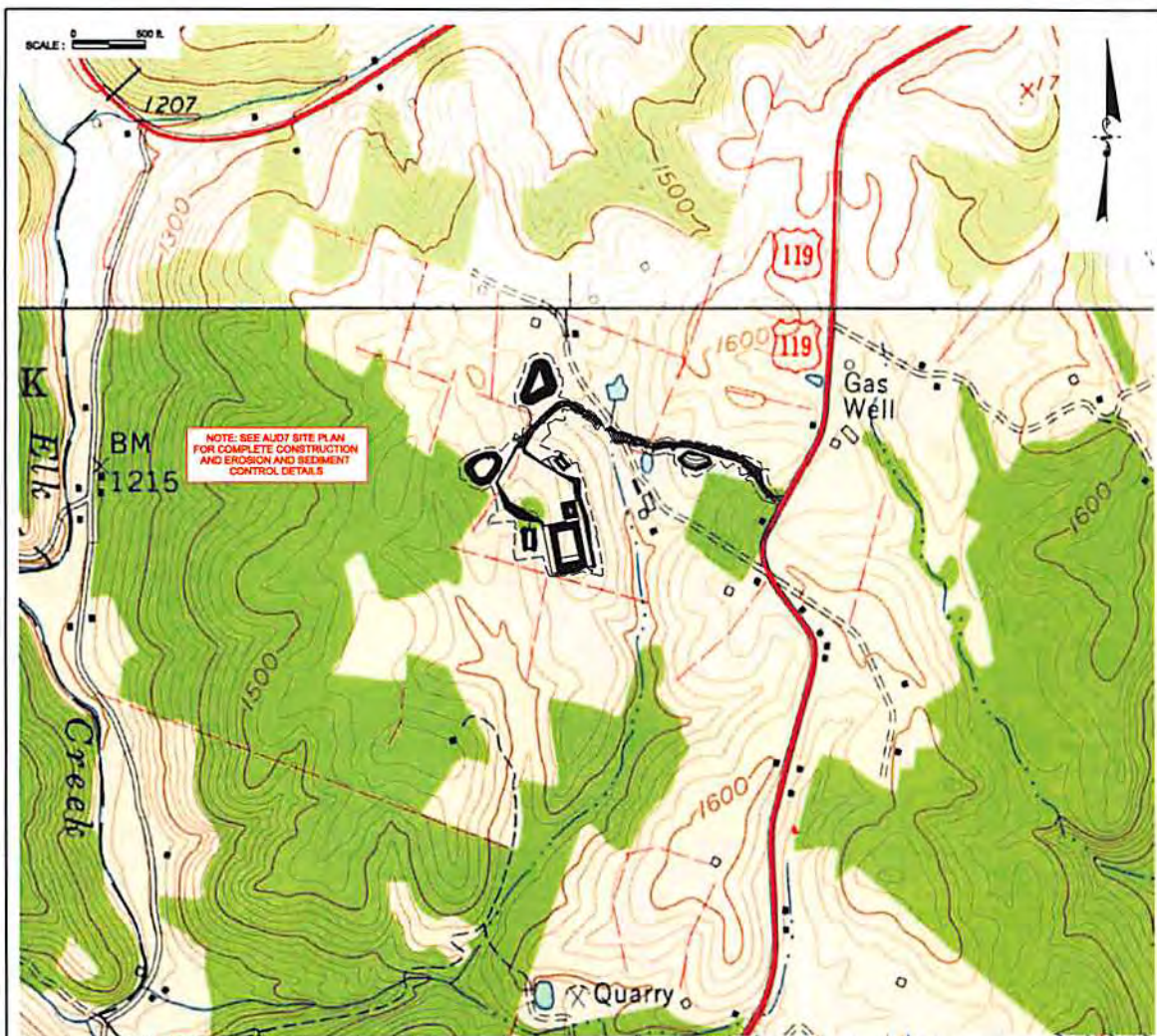
DATE: AUGUST 26, 2014
 OPERATORS WELL NO.: AUD7FHS
 API WELL NO. 47-001-03349H0A
 STATE COUNTY PERMIT


LEASE NUMBER SEE ABOVE
 ACREAGE 38.00 (13-10)
 LEASE ACREAGE 1048.63

PLUG & ABANDON ___ CLEAN OUT & REPLUG ___
 ESTIMATED DEPTH TVD = 7950' TMD = 16415'

DESIGNATED AGENT MATTHEW IMRICH
 ADDRESS P. O. BOX 1248 JANE LEW, WV 26378

10/24/2014



Title FORM WW-9	Project AJO7 WELL SITE	Client CNX GAS COMPANY LLC.	Date AUGUST 2014	Project No. 1129044	 DIEFFENBAUCH & HRITZ INCORPORATED, NY
--------------------	---------------------------	--------------------------------	---------------------	------------------------	--