



west virginia department of environmental protection

Office of Oil and Gas
601 57th Street SE
Charleston, WV 25304
(304) 926-0450
(304) 926-0452 fax

Earl Ray Tomblin, Governor
Randy C. Huffman, Cabinet Secretary
www.dep.wv.gov

October 24, 2014

WELL WORK PERMIT

Horizontal 6A Well

This permit, API Well Number: 47-103351, issued to CNX GAS COMPANY LLC, is evidence of permission granted to perform the specified well work at the location described on the attached pages and located on the attached plat, subject to the provisions of Chapter 22 of the West Virginia Code of 1931, as amended, and all rules and regulations promulgated thereunder, and to all conditions and provisions outlined in the pages attached hereto. Notification shall be given by the operator to the Oil and Gas Inspector at least 24 hours prior to the construction of roads, locations, and/or pits for any permitted work. In addition, the well operator shall notify the same inspector 24 hours before any actual well work is commenced and prior to running and cementing casing. Spills or emergency discharges must be promptly reported by the operator to 1-800-642-3074 and to the Oil and Gas inspector.

Please be advised that form WR-35, Well Operators Report of Well Work is to be submitted to this office within 90 days completion of permitted well work, as should form WR-34 Discharge Monitoring Report within 30 days of discharge of pits, if applicable. Failure to abide by all statutory and regulatory provisions governing all duties and operations hereunder may result in suspension or revocation of this permit and, in addition, may result in civil and/or criminal penalties being imposed upon the operators.

In addition to the applicable requirements of this permit, and the statutes and rules governing oil and gas activity in WV, this permit may contain specific conditions which must be followed. Permit conditions are attached to this cover letter.

Per 35CSR-4-5.2.g this permit will expire in two (2) years from the issue date unless permitted well work is commenced. If there are any questions, please feel free to contact me at (304) 926-0499 ext. 1654.

A blue ink signature of James Martin, Chief.

James Martin
Chief

Operator's Well No: AUD7HHS
Farm Name: MURPHY, BRIAN E. & LISA L.
API Well Number: 47-103351
Permit Type: Horizontal 6A Well
Date Issued: 10/24/2014

Promoting a healthy environment.

10/24/2014

PERMIT CONDITIONS

West Virginia Code § 22-6A-8(d) allows the Office of Oil and Gas to place specific conditions upon this permit. Permit conditions have the same effect as law. Failure to adhere to the specified permit conditions may result in enforcement action.

CONDITIONS

1. This proposed activity may require permit coverage from the United States Army Corps of Engineers (USACE). Through this permit, you are hereby being advised to consult with USACE regarding this proposed activity.
2. If the operator encounters an unanticipated void, or an anticipated void at an unanticipated depth, the operator shall notify the inspector within 24 hours. Modifications to the casing program may be necessary to comply with W. Va. Code § 22-6A-5a (12), which requires drilling to a minimum depth of thirty feet below the bottom of the void, and installing a minimum of twenty (20) feet of casing. Under no circumstance should the operator drill more than fifty (50) feet below the bottom of the void or install less than twenty (20) feet of casing below the bottom of the void.
3. When compacting fills, each lift before compaction shall not be more than 12 inches in height, and the moisture content of the fill material shall be within limits as determined by the Standard Proctor Density test of the actual soils used in specific engineered fill, ASTM D698, Standard Test Method for Laboratory Compaction Characteristics of Soil Using Standard Effort, to achieve 95 % compaction of the optimum density. Each lift shall be tested for compaction, with a minimum of two tests per lift per acre of fill. All test results shall be maintained on site and available for review.
4. Operator shall install signage per § 22-6A-8g (6) (B) at all source water locations included in their approved water management plan within 24 hours of water management plan activation.
5. Oil and gas water supply wells will be registered with the Office of Oil and Gas and all such wells will be constructed and plugged in accordance with the standards of the Bureau for Public Health set forth in its Legislative rule entitled *Water Well Regulations*, 64 C.S.R. 19. Operator is to contact the Bureau of Public Health regarding permit requirements. In lieu of plugging, the operator may transfer the well to the surface owner upon agreement of the parties. All drinking water wells within fifteen hundred feet of the water supply well shall be flow tested by the operator upon request of the drinking well owner prior to operating the water supply well.
6. Pursuant to the requirements pertaining to the sampling of domestic water supply wells/springs the operator shall, no later than thirty (30) days after receipt of analytical data provide a written copy to the Chief and any of the users who may have requested such analyses.
7. If any explosion or other accident causing loss of life or serious personal injury occurs in or about a well or well work on a well, the well operator or its contractor shall give notice, stating the particulars of the explosion or accident, to the oil and gas inspector and the Chief, within 24 hours of said accident.
8. During the casing and cementing process, in the event cement does not return to the surface, the oil and gas inspector shall be notified within 24 hours.
9. Operator shall provide the Office of Oil & Gas notification of the date that drilling commenced on this well. Such notice shall be provided by sending an email to DEPOOGNotify@wv.gov within 30 days of commencement of drilling.

WW-6B
(9/13)

STATE OF WEST VIRGINIA
DEPARTMENT OF ENVIRONMENTAL PROTECTION, OFFICE OF OIL AND GAS
WELL WORK PERMIT APPLICATION

1) Well Operator: CNX Gas Company LLC

<u>494458046</u>	<u>Barbour</u>	<u>Philippi</u>	<u>Audra</u>
------------------	----------------	-----------------	--------------

Operator ID County District Quadrangle

2) Operator's Well Number: AUD7HHS Well Pad Name: AUD7HS

3) Farm Name/Surface Owner: Brian E. & Lisa L. Murphy Public Road Access: Delta Rt. 8

4) Elevation, current ground: 1568' Elevation, proposed post-construction: 1568'

5) Well Type (a) Gas Oil Underground Storage
Other

(b) If Gas Shallow Deep
Horizontal

6) Existing Pad: Yes or No Yes

7) Proposed Target Formation(s), Depth(s), Anticipated Thickness and Associated Pressure(s):
Target - Marcellus, Depth - 7950', Thickness - 90', Pressure - 4000#

8) Proposed Total Vertical Depth: 7950'

9) Formation at Total Vertical Depth: Marcellus

10) Proposed Total Measured Depth: 17855'

11) Proposed Horizontal Leg Length: 8840'

12) Approximate Fresh Water Strata Depths: 160', 635', 725', 730'

13) Method to Determine Fresh Water Depths: Offset Well Information

14) Approximate Saltwater Depths: 1870'

15) Approximate Coal Seam Depths: 635', 725', 730'

16) Approximate Depth to Possible Void (coal mine, karst, other): Potential void from 328' to 336'

17) Does Proposed well location contain coal seams directly overlying or adjacent to an active mine? Yes No

(a) If Yes, provide Mine Info: Name: Badger #14
Depth: 328'
Seam: Middle Kittanning
Owner: Badger Mining Corporation

RECEIVED
Office of Oil and Gas

OCT 23 2014

1-03351

WW-6B
(9/13)

18)

CASING AND TUBING PROGRAM

<u>TYPE</u>	<u>Size</u>	<u>New or Used</u>	<u>Grade</u>	<u>Weight per ft. (lb/ft)</u>	<u>FOOTAGE: For Drilling</u>	<u>INTERVALS: Left in Well</u>	<u>CEMENT: Fill-up (Cu. Ft.)</u>
Conductor	30"	N	L.S.	118#	80'	80'	Grout to surface w/ Class A type cement
Fresh Water	20"	N	J-55	94#	386'	386'	CTS w/ Class A Type Cement
Coal	13 3/8"	N	J-55	54.5#	780'	780'	CTS w/ Class A Type Cement
Intermediate	9 5/8"	N	J-55	36#	2000'	2000'	CTS w/ Class A Type Cement
Production	5 1/2"	N	P-110	20#	17855'	17855'	2200 cu. ft. = 90/50 POZ Lead & Glass
Tubing	2 3/8"	N	J-55	4.7#	7600'	7600'	
Liners							

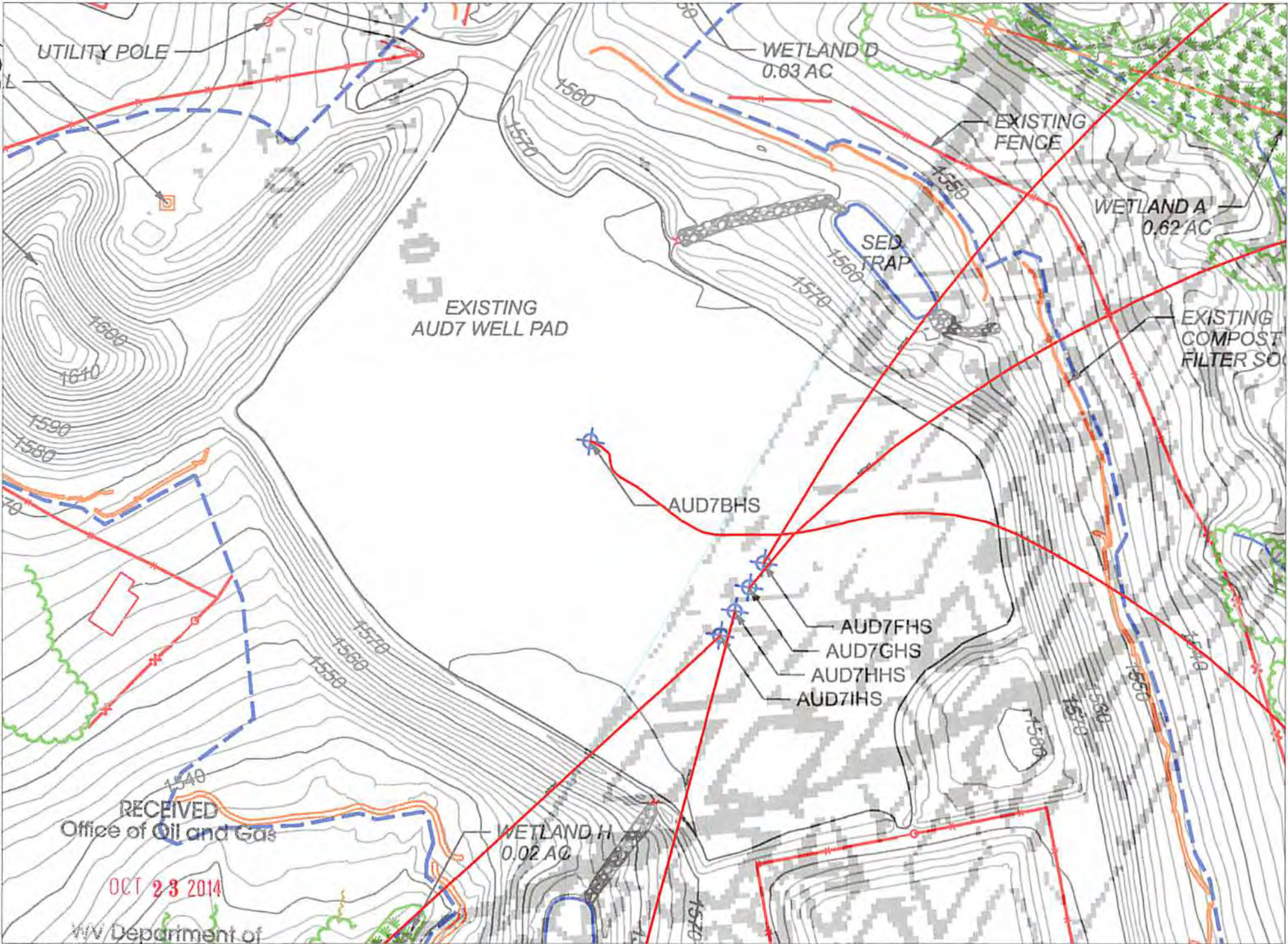
UKC
10-29-14

<u>TYPE</u>	<u>Size</u>	<u>Wellbore Diameter</u>	<u>Wall Thickness</u>	<u>Burst Pressure</u>	<u>Cement Type</u>	<u>Cement Yield (cu. ft./k)</u>
Conductor	30"	42"	0.730	1480	Class A Type	1.18
Fresh Water	20"	26"	0.438	2110	Class A Type	1.18
Coal	13 3/8"	17 1/2"	0.380	2730	Class A Type	1.39
Intermediate	9 5/8"	12 3/8"	0.352	3520	Class A Type	1.18
Production	5 1/2"	8 3/4" & 8 1/2"	0.361	14360	Class A Type	1.26
Tubing	2 3/8"	5 1/2" Csg	0.190	7700
Liners						

PACKERS

Kind:	None			
Sizes:	None			
Depths Set:	None			

1-03351



RECEIVED
Office of Oil and Gas

OCT 23 2014

WV Department of
Environmental Protection

WW-6B
(9/13)

19) Describe proposed well work, including the drilling and plugging back of any pilot hole:

Drill and stimulate new horizontal Marcellus well. Well to be drilled to a TMD of 17855'. Well to be drilled to a TVD of 7950', formation at TVD - Marcellus. Well will be plugged back to an approximate depth of 6800' (approximate due to exact kick off point being unknown). Plugging back will be done using the displacement method and Class A Type cement. A solid cement plug will be set from TD to KOP. There will not be any production, perforation, or stimulation of any formations below the target formation. If the expected void is encountered, drilling will not proceed more than 100' beyond the base of the void. Plan will be to set casing at a minimum of 30' past void bottom and cement to surface with approved Class A type cement. To ensure cement to surface while casing the expected void, a basket will be placed as close to the top of the void as possible in competent rock.

20) Describe fracturing/stimulating methods in detail, including anticipated max pressure and max rate:

The stimulation will be multiple stages divided over the lateral length of the well. Stage spacing is dependent upon engineering design. Slickwater fracturing technique will be utilized on each stage using sand, water, and chemicals. Max Pressure - 9500 psi. Max Rate - 100 bbl/min.

21) Total Area to be disturbed, including roads, stockpile area, pits, etc., (acres): 19.0 Acres

22) Area to be disturbed for well pad only, less access road (acres): 17.0 Acres

23) Describe centralizer placement for each casing string:

Conductor - No centralizers used. Fresh Water & Coal - Bow spring centralizers on first joint then every fourth joint to 100 feet from surface. Intermediate - Bow spring centralizers one on the first two joints and every fourth joint until inside surface casing. Production - Rigid bow spring centralizer on first joint then every 2 casing joints (free floating) through the lateral and the curve. (Note: cementing the 5 1/2" casing completely in open hole lateral and curve.)

24) Describe all cement additives associated with each cement type:

Conductor - 2% CaCl₂. Fresh Water/Coal - 2% CaCl₂. Intermediate - 2% CaCl₂. Production - 2.6% Cement extender, 0.7% Fluid loss additive, 0.5% High Temperature Retarder, 0.2% Friction Reducer

25) Proposed borehole conditioning procedures:

Conductor - The hole is drilled w/ air and casing ran in air. Apart from insuring the hole is clean via air circulation at TD, there are no other conditioning procedures. Fresh Water/Coal - The hole is drilled w/ air and casing is ran in air. Once casing is on bottom, the casing shoe will be cleared with fresh water and gel prior to cementing. Intermediate - The hole is drilled w/ air and casing is ran in air. Once casing is on bottom, the casing shoe will be cleared with fresh water and gel prior to cementing. (Note: Drilling soap may be utilized if the hole gets wet/damp during the drilling of all air holes with the exception of the conductor). Production - The hole will be drilled with synthetic oil base mud and once at TD the hole is circulated at a drilling pump rate until the hole is clean. Once casing is ran the hole is circulated for a minimum of one hole volume prior to pumping cement.

*Note: Attach additional sheets as needed.

Cement Additives

- Conductor – 2% CaCl₂
- Freshwater/Coal – 2% CaCl₂
- Intermediate - 2% CaCl₂
- Production -
 - 2.6% Cement extender
 - 0.7% Fluid Loss Additive
 - 0.5% High Temperature Retarder
 - 0.2% Friction Reducer

RECEIVED
Office of Oil and Gas

SEP 02 2014

WV Department of
Environmental Protection

RECEIVED
Office of Oil and Gas

SEP 17 2014

WV Department of
Environmental Protection

WW-9
(9/13)

API Number 47 - 001 - 03351
Operator's Well No. AUD7HHS

STATE OF WEST VIRGINIA
DEPARTMENT OF ENVIRONMENTAL PROTECTION
OFFICE OF OIL AND GAS

FLUIDS/ CUTTINGS DISPOSAL & RECLAMATION PLAN

Operator Name CNX Gas Company LLC OP Code 494458046

Watershed (HUC 10) Elk Creek Quadrangle Audra

Elevation 1568' County Barbour District Philippi

Do you anticipate using more than 5,000 bbls of water to complete the proposed well work? Yes No

Will a pit be used? Yes No

If so, please describe anticipated pit waste: Fluids associated with the drilling of new gas wells

Will a synthetic liner be used in the pit? Yes No If so, what ml.? 60 ml

Proposed Disposal Method For Treated Pit Wastes:

- Land Application
- Underground Injection (UIC Permit Number _____)
- Reuse (at API Number _____)
- Off Site Disposal (Supply form WW-9 for disposal location)
- Other (Explain Recycle on other well on same pad or adjacent pads)

Will closed loop system be used? If so, describe: No

Drilling medium anticipated for this well (vertical and horizontal)? Air, freshwater, oil based, etc. Air and water based mud

-If oil based, what type? Synthetic, petroleum, etc. N/A

Additives to be used in drilling medium? Bactericide, Polmers and Weighting Agents

Drill cuttings disposal method? Leave in pit, landfill, removed offsite, etc. Landfill

-If left in pit and plan to solidify what medium will be used? (cement, lime, sawdust) Cement

-Landfill or offsite name/permit number? Meadowfill, Northwestern Landfill, Max Environmental's Yukon Landfill and Bulger Landfill

I certify that I understand and agree to the terms and conditions of the GENERAL WATER POLLUTION PERMIT issued on August 1, 2005, by the Office of Oil and Gas of the West Virginia Department of Environmental Protection. I understand that the provisions of the permit are enforceable by law. Violations of any term or condition of the general permit and/or other applicable law or regulation can lead to enforcement action.

I certify under penalty of law that I have personally examined and am familiar with the information submitted on this application form and all attachments thereto and that, based on my inquiry of those individuals immediately responsible for obtaining the information, I believe that the information is true, accurate, and complete. I am aware that there are significant penalties for submitting false information, including the possibility of fine or imprisonment.

Company Official Signature *Matthew Imrich*

Company Official (Typed Name) Matthew Imrich

Company Official Title Designated Agent - District Operations Superintendent, WV Gas Operations

Subscribed and sworn before me this 28TH day of AUGUST

Carolinda

My commission expires 09/15/2021



1-03351

Form WW-9

Operator's Well No. AUD7HHS

CNX Gas Company LLC

Proposed Revegetation Treatment: Acres Disturbed 19 Prevegetation pH 6.5

Lime according to pH test Tons/acre or to correct to pH 7.0

Fertilizer type 10-20-20 or equivalent

Fertilizer amount 500 lbs/acre

Mulch hay or straw @ 2 Tons/acre

Seed Mixtures

Temporary

Permanent

Seed Type	lbs/acre
Orchard Grass	25
Birdsfoot Trefoil	15
Landino Clover	10

Seed Type	lbs/acre
Orchard Grass	25
Birdsfoot Trefoil	15
Landino Clover	10

Attach:

Drawing(s) of road, location, pit and proposed area for land application (unless engineered plans including this info have been provided)

Photocopied section of involved 7.5' topographic sheet.

Plan Approved by: [Signature]

Comments: _____

RECEIVED
Office of Oil and Gas

RECEIVED
Office of Oil and Gas

SEP 02 2014

SEP 17 2014

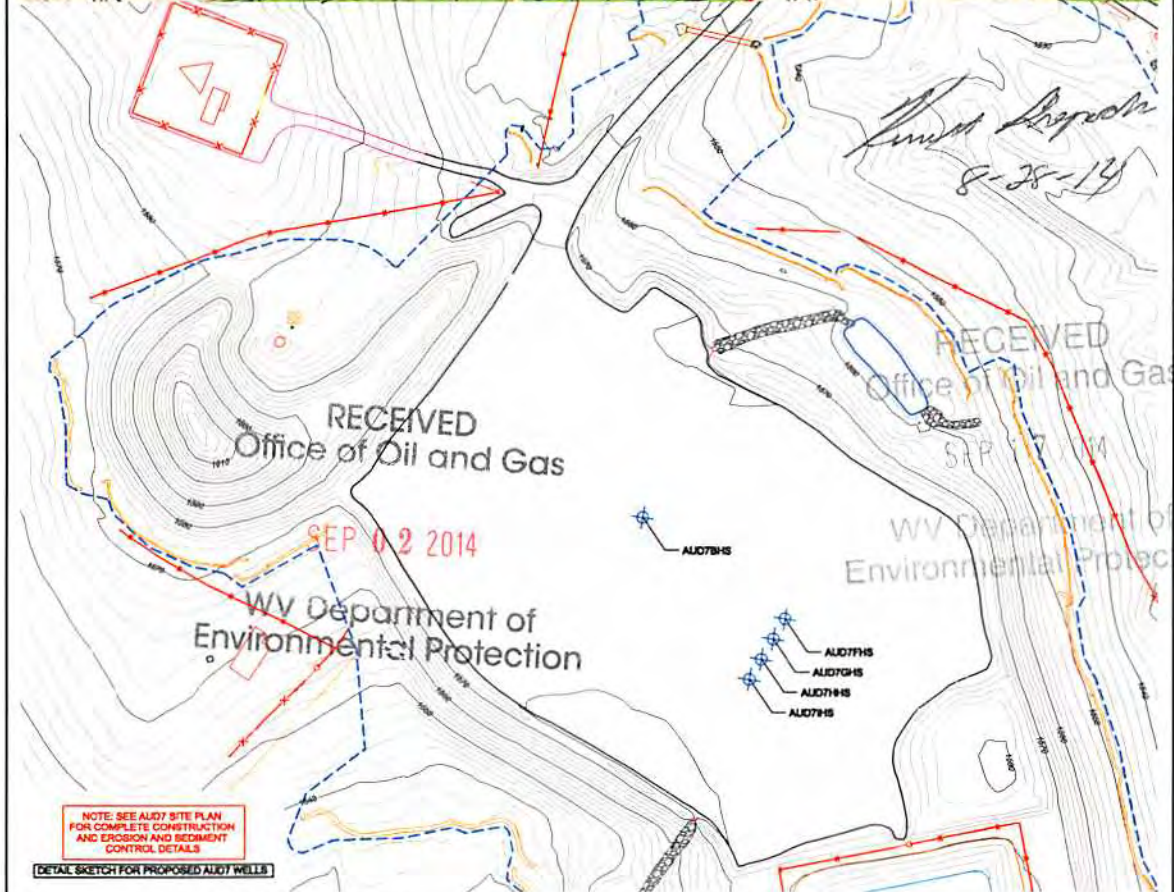
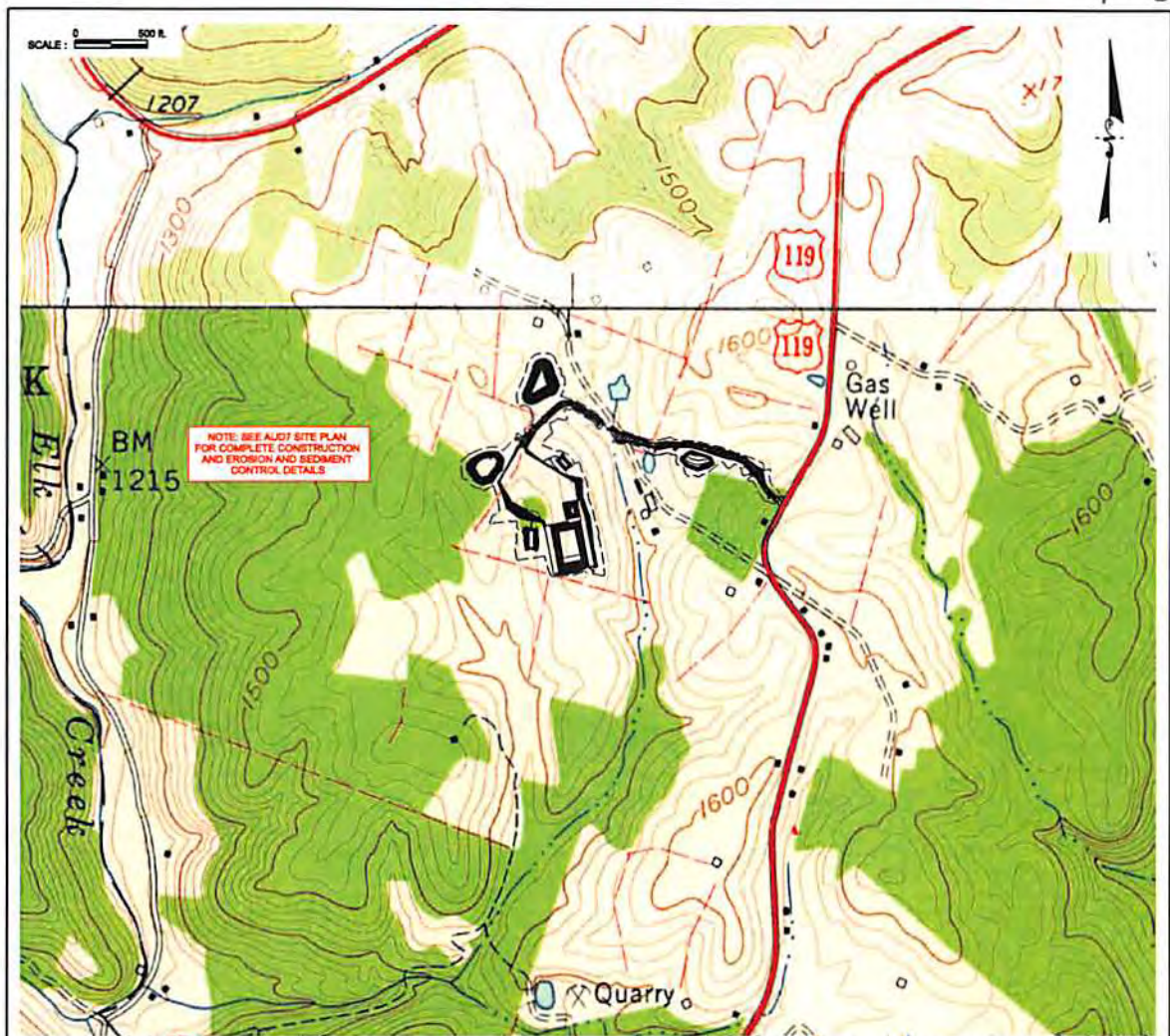
WV Department of
Environmental Protection

WV Department of
Environmental Protection

Title: OIL & GAS INSPECTION Date: 8-28-14

Field Reviewed? () Yes () No

10/24/2014



Just Arron
8-28-14


RECEIVED
Office of Oil and Gas

RECEIVED
Office of Oil and Gas

SEP 17 2014

SEP 02 2014
WV Department of
Environmental Protection

WV Department of
Environmental Protection

Title FORM WW-6	Project A107 WELL SITE	Client CNX GAS COMPANY LLC.	Date AUGUST 2014	Project No. 1122044	 10/24/2014
--------------------	---------------------------	--------------------------------	---------------------	------------------------	---

Id	Radius	Arc Length
C1	1210.00'	405.60'

NAD 83 ZONE 17 UTM COORDINATES:
 AUD7HHS = 4,330,689.52 m 579,242.06 m
 TANG. PT. = 4,330,552.68 m 579,210.96 m
 LAND PT. = 4,330,402.37 m 579,314.60 m
 BOT. HOLE = 4,328,598.31 m 581,314.81 m

LATITUDE 39-07-30

WELL REFERENCES:

N53-51W, 494.30' TO 47-001-00707
 N24-16W, 496.00' TO PIPELINE RISER

SCALED COOR.:

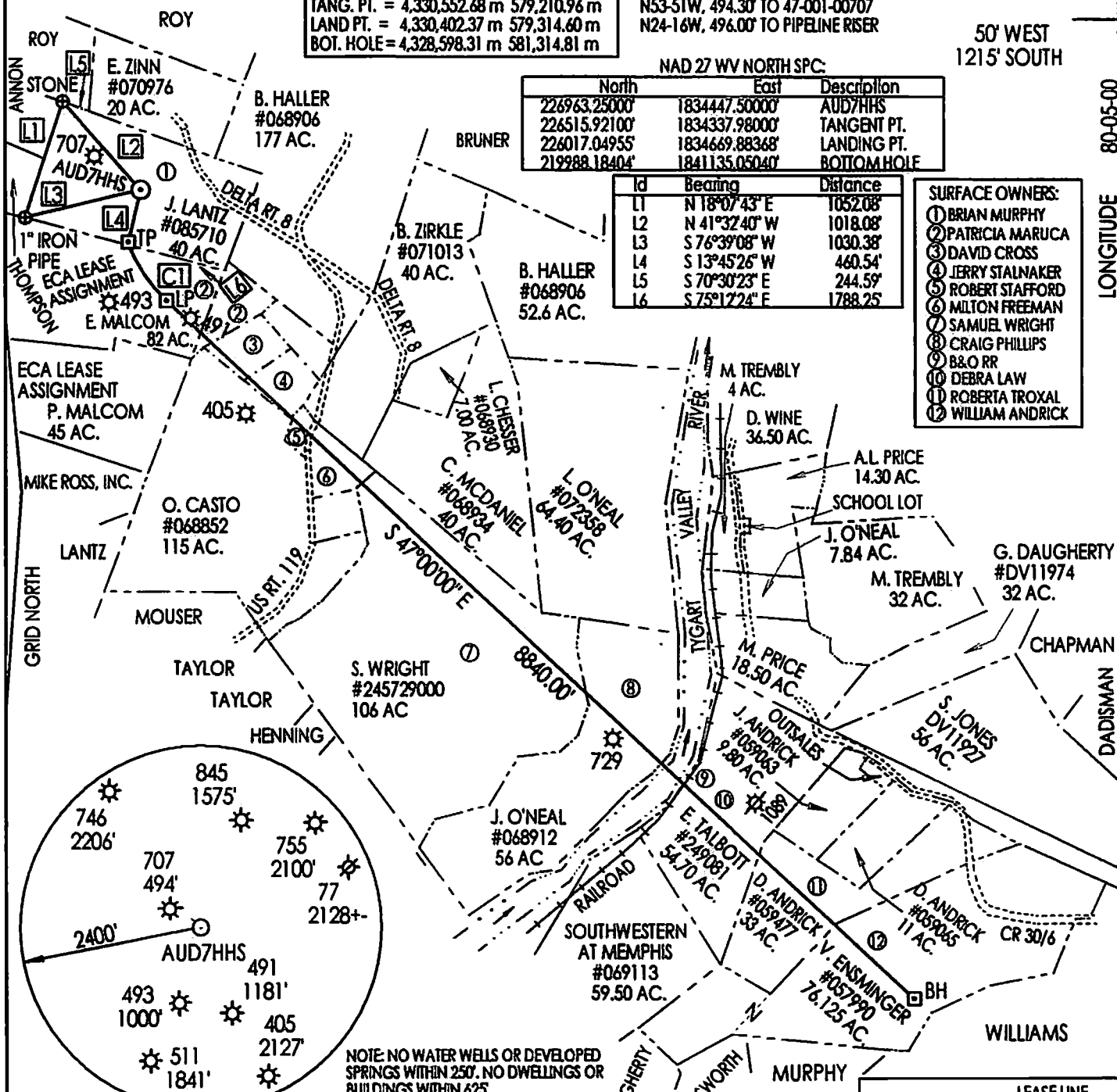
50' WEST
 1215' SOUTH

NAD 27 WV NORTH SPC:

North	East	Description
226963.25000'	1834447.50000'	AUD7HHS
226515.92100'	1834337.98000'	TANGENT PT.
226017.04955'	1834669.88368'	LANDING PT.
219988.18404'	1841135.05040'	BOTTOM HOLE

Id	Bearing	Distance
L1	N 18°07'43" E	1052.08'
L2	N 41°32'40" W	1018.08'
L3	S 76°39'08" W	1030.38'
L4	S 13°45'26" W	460.54'
L5	S 70°30'23" E	244.59'
L6	S 75°12'24" E	1788.25'

- SURFACE OWNERS:**
- ① BRIAN MURPHY
 - ② PATRICIA MARUCA
 - ③ DAVID CROSS
 - ④ JERRY STALNAKER
 - ⑤ ROBERT STAFFORD
 - ⑥ MILTON FREEMAN
 - ⑦ SAMUEL WRIGHT
 - ⑧ CRAIG PHILLIPS
 - ⑨ B&O RR
 - ⑩ DEBRA LAW
 - ⑪ ROBERTA TROXAL
 - ⑫ WILLIAM ANDRICK

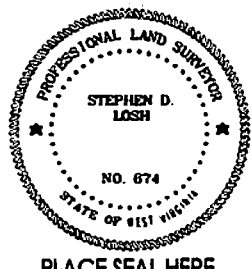


(+) DENOTES LOCATION OF WELL ON UNITED STATES TOPOGRAPHIC MAPS

FILE NUMBER: _____
 DRAWING NUMBER: CNxAUD7HHS.PCS
 SCALE: 1" = 1300'
 MINIMUM DEGREE OF ACCURACY: SUBMETER
 PROVEN SOURCE OF ELEVATION: DGPS SURVEY
RTK CENTIMETER SYSTEM

I THE UNDERSIGNED, HEREBY STATE THAT THIS PLAT IS CORRECT TO THE BEST OF MY KNOWLEDGE AND BELIEF AND SHOWS ALL THE INFORMATION REQUIRED BY LAW AND THE REGULATIONS ISSUED AND PRESCRIBED BY THE DEPARTMENT OF ENERGY.

(SIGNED) _____
 STEPHEN D. LOSH, P.S. #674



STATE OF WEST VIRGINIA
 DIVISION OF ENVIRONMENTAL PROTECTION
 OFFICE OF OIL AND GAS
 #10 McJUNKIN ROAD
 NITRO, WV 25143-2504

LAND SURVEYING SERVICES
 21 CEDAR LANE, BRIDGEPORT, WV 26330
 PHONE: 304-842-2018 OR 842-5762

DATE: AUGUST 13, 2014
 OPERATORS WELL NO.: AUD7HHS

WELL TYPE: OIL GAS LIQUID INJECTION WASTE DISPOSAL CBM
 (IF "GAS") PRODUCTION STORAGE DEEP SHALLOW
 LOCATION: ELEVATION 1568' WATERSHED ELK CREEK
 DISTRICT PHILIPPI COUNTY BARBOUR

QUADRANGLE AUDRA LEASE NUMBER SEE ABOVE
 SURFACE OWNER BRIAN E. & LISA L. MURPHY ACREAGE 38.00 (13-10)
 OIL & GAS ROYALTY OWNER O. CASTO, ET. AL UNIT LEASE ACREAGE 1048.65

PROPOSED WORK: DRILL CONVERT DRILL DEEPER REDRILL FRACTURE OR STIMULATE PLUG OFF OLD FORMATION
 PERFORATE NEW FORMATION OTHER PHYSICAL CHANGE (SPECIFY) HORIZONTAL

PLUG & ABANDON CLEAN OUT & REPLUG
 TARGET FORMATION MARCELLUS ESTIMATED DEPTH TVD = 7950' TMD = 17855'

WELL OPERATOR CNX GAS COMPANY LLC DESIGNATED AGENT MATTHEW IMRICH
 ADDRESS P. O. BOX 1248 JANE LEW, WV 26378 ADDRESS P. O. BOX 1248 JANE LEW, WV 26378

80-05-00
LONGITUDE
DADISMAN
WILLIAMS
MURPHY
FARNWORTH
DAUGHERTY
CHAPMAN
G. DAUGHERTY #DV11974 32 AC.
M. TREMBLY 32 AC.
J. O'NEAL 7.84 AC.
SCHOOL LOT
A.L. PRICE 14.30 AC.
D. WINE 36.50 AC.
M. TREMBLY 4 AC.
SOUTHWESTERN AT MEMPHIS #069113 59.50 AC.
E. TALBOT #0259081 54.70 AC.
D. ANDRICK #039477 33 AC.
D. ANDRICK #059265 11 AC.
D. ANDRICK CR 30/6
S. JONES DV11971 36 AC.
J. ANDRICK #059265 9.80 AC.
M. PRICE 18.50 AC.
OUTSALES
J. O'NEAL #068912 56 AC.
L. O'NEAL #072358 84.40 AC.
L. CHESER #068910 7.00 AC.
C. MCDANIEL #068934 40 AC.
S. WRIGHT #245729000 106 AC.
S. 470000' E
8840.00'
729
845
1575'
746
2206'
707
494'
2400'
493
1000'
511
1841'
491
1181'
405
2127'
77
2128+
755
2100'
729