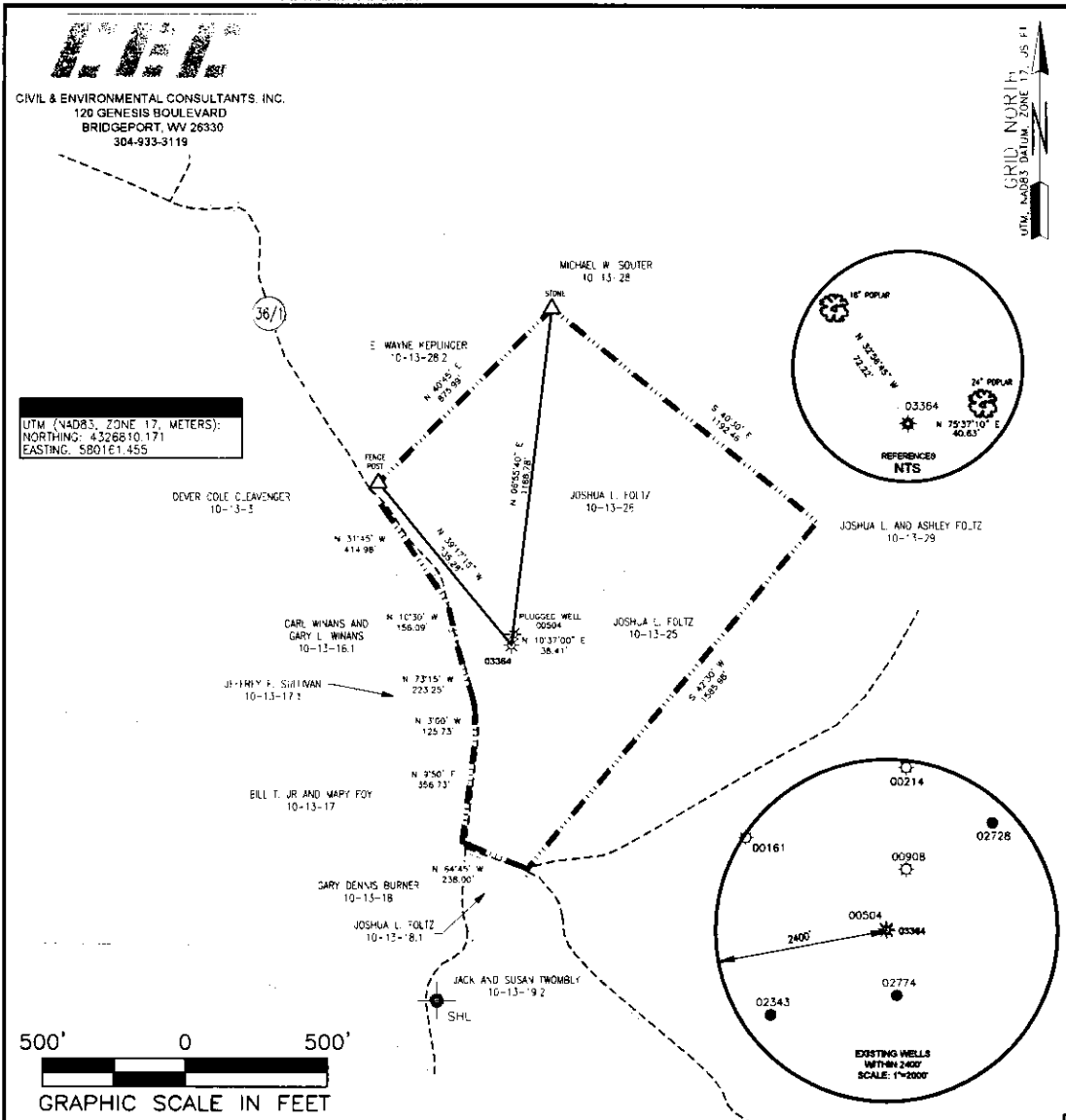
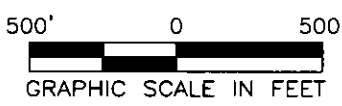


Latitude: 39°07'30"

SURFACE HOLE 8932'



UTM (NAD83, ZONE 17, METERS):
NORTHING: 4326810.171
EASTING: 5801E1.455



NOTES ON SURVEY
 1. SURFACE AND ROYALTY OWNER INFORMATION AND THE BOUNDARIES SHOWN HEREON WERE PLOTTED FROM DEEDS AND/OR TAX PARCEL MAPS PROVIDED BY CLIENT AND/OR FIELD LOCATIONS.
 2. THIS PLAT DOES NOT REPRESENT A BOUNDARY SURVEY OF THE PARCELS SHOWN HEREON.
 4. ALL INSETS ARE GRID NORTH UNLESS OTHERWISE DEPICTED.
 I, THE UNDERSIGNED, HEREBY CERTIFY THAT THIS PLAT IS CORRECT TO THE BEST OF MY KNOWLEDGE AND BELIEF AND SHOWS ALL THE INFORMATION REQUIRED BY LAW AND REGULATIONS ISSUED AND PRESCRIBED BY THE DEPARTMENT OF ENVIRONMENTAL PROTECTION.

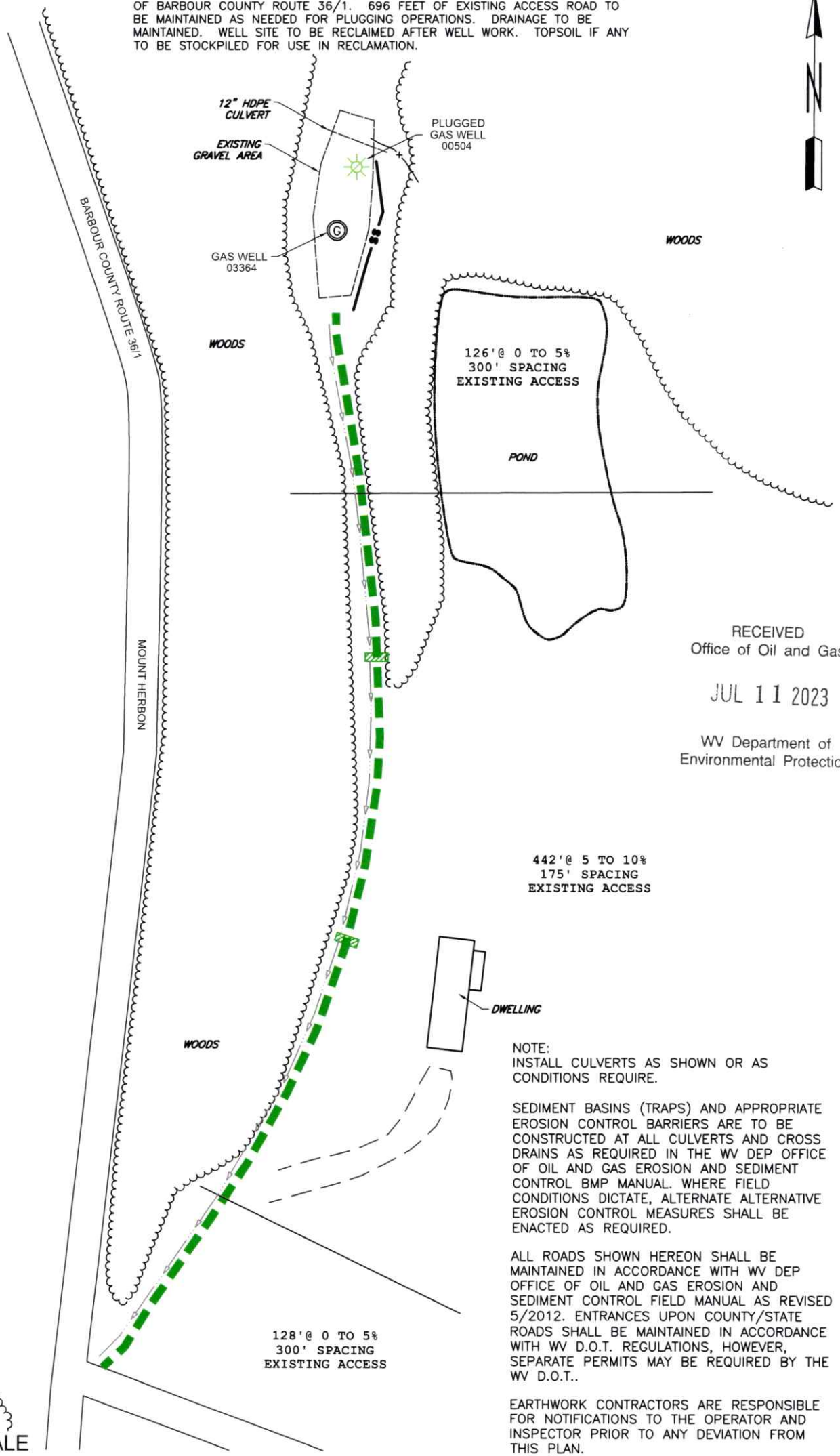
P.S. 986

RECEIVED
 Office of Oil and Gas
 JUL 11 2023
 WV Department of
 Environmental Protection

	(+) DENOTES LOCATION OF WELL ON UNITED STATES TOPOGRAPHIC MAPS	MINIMUM DEGREE OF ACCURACY: 1/200	OPERATOR'S WELL #: W. H. WINANS FARM 1
	WVDEP OFFICE OF OIL & GAS 601 57TH STREET CHARLESTON, WV 25034	SURVEY GRADE GPS OF ELEVATION: (NAVD 88, US FT)	API WELL #: 47 001 03364 STATE COUNTY PERMIT
WELL TYPE: OIL <input type="checkbox"/> WASTE DISPOSAL <input type="checkbox"/> PRODUCTION <input checked="" type="checkbox"/> DEEP <input type="checkbox"/> GAS <input checked="" type="checkbox"/> LIQUID INJECTION <input type="checkbox"/> STORAGE <input type="checkbox"/> SHALLOW <input checked="" type="checkbox"/>			
WATERSHED: TYGART VALLEY RIVER DISTRICT: UNION COUNTY: BARBOUR		ELEVATION: 1708.02' QUADRANGLE: AUDRA	
SURFACE OWNER: JOSHUA L. FOLTZ OIL & GAS ROYALTY OWNER: JOSHUA L. FOLTZ		ACREAGE: 19± ACREAGE: 34.16±	
DRILL <input type="checkbox"/> DRILL DEEPER <input type="checkbox"/> REDRILL <input type="checkbox"/> FRACTURE OR STIMULATE <input type="checkbox"/> PLUG OFF OLD FORMATION <input type="checkbox"/> PERFORATE NEW FORMATION <input type="checkbox"/> CONVERT <input type="checkbox"/> PLUG & ABANDON <input checked="" type="checkbox"/> CLEAN OUT & REPLUG <input type="checkbox"/> OTHER CHANGE (SPECIFY) _____ TARGET FORMATION: UNKNOWN ESTIMATED DEPTH: UNKNOWN			
WELL OPERATOR: UNKNOWN-DEP PAID PLUGGING CONTRACT WVDEP ADDRESS: 601 57TH STREET, SE CITY: CHARLESTON STATE: WV ZIP CODE: 25304		DESIGNATED AGENT: H. JASON HARMON ADDRESS: 601 57TH STREET, SE CITY: CHARLESTON STATE: WV ZIP CODE: 25304	
LEGEND: * EXISTING WELLHEAD - - - - - LEASE BOUNDARY		REVISIONS: DATE: 7/07/2023 DRAWN BY: K.E.S. SCALE: 1" = 500' DRAWING NO: 324-513 WELL LOCATION PLAT	

07/21/2023

ACCESS TO THE WELL SITE WILL BE GAINED USING AN EXISTING ACCESS ROAD OFF OF BARBOUR COUNTY ROUTE 36/1. 696 FEET OF EXISTING ACCESS ROAD TO BE MAINTAINED AS NEEDED FOR PLUGGING OPERATIONS. DRAINAGE TO BE MAINTAINED. WELL SITE TO BE RECLAIMED AFTER WELL WORK. TOPSOIL IF ANY TO BE STOCKPILED FOR USE IN RECLAMATION.



RECEIVED
Office of Oil and Gas

JUL 11 2023

WV Department of
Environmental Protection

NOTE:
INSTALL CULVERTS AS SHOWN OR AS CONDITIONS REQUIRE.

SEDIMENT BASINS (TRAPS) AND APPROPRIATE EROSION CONTROL BARRIERS ARE TO BE CONSTRUCTED AT ALL CULVERTS AND CROSS DRAINS AS REQUIRED IN THE WV DEP OFFICE OF OIL AND GAS EROSION AND SEDIMENT CONTROL BMP MANUAL. WHERE FIELD CONDITIONS DICTATE, ALTERNATE ALTERNATIVE EROSION CONTROL MEASURES SHALL BE ENACTED AS REQUIRED.

ALL ROADS SHOWN HEREON SHALL BE MAINTAINED IN ACCORDANCE WITH WV DEP OFFICE OF OIL AND GAS EROSION AND SEDIMENT CONTROL FIELD MANUAL AS REVISED 5/2012. ENTRANCES UPON COUNTY/STATE ROADS SHALL BE MAINTAINED IN ACCORDANCE WITH WV D.O.T. REGULATIONS, HOWEVER, SEPARATE PERMITS MAY BE REQUIRED BY THE WV D.O.T..

EARTHWORK CONTRACTORS ARE RESPONSIBLE FOR NOTIFICATIONS TO THE OPERATOR AND INSPECTOR PRIOR TO ANY DEVIATION FROM THIS PLAN.

NOT TO SCALE

LEGEND:

EXISTING WELLHEAD	SS SILT FENCE
DIVERSION DITCH	STREAM
EXISTING POWER POLE	TREE LINE
EXISTING PLUGGED WELL	DRAINAGE
	LANDING PAD
	ACCESS

NOTES
1. NO PIT WILL BE CONSTRUCTED. TANKS WILL BE USED FOR FLUIDS.

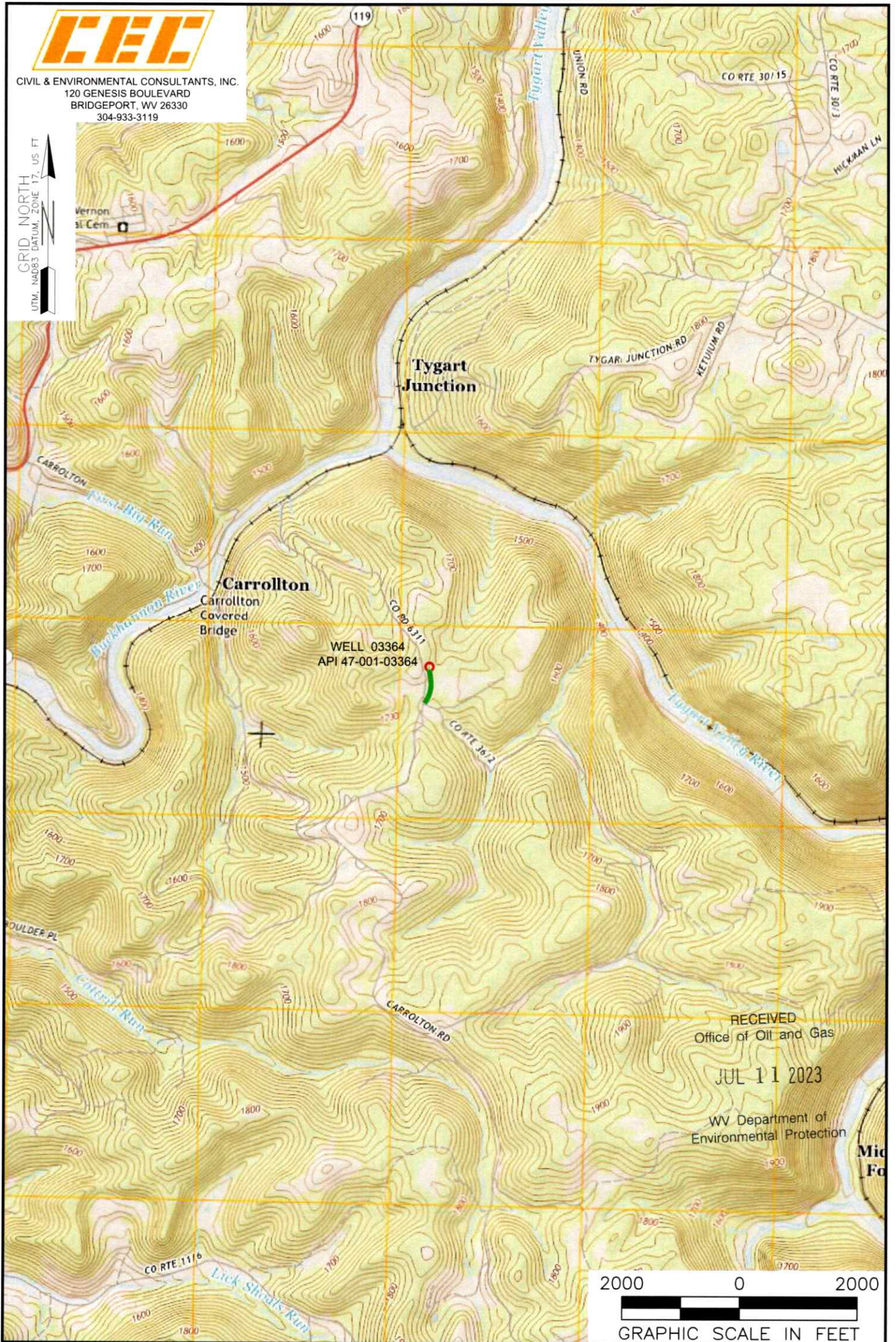
07/21/2023

WELL OPERATOR: UNKNOWN-DEP PAID PLUGGING CONTRACT WVDEP		WELL (FARM) NAME: W. H. WINANS FARM		WELL # 1
ADDRESS: 601 57TH STREET, SE CHARLESTON, WV 25304		COUNTY - CODE BARBOUR - 001	DISTRICT; UNION	
SURFACE OWNER: JOSHUA L. FOLTZ		USGS 7 1/2 QUADRANGLE MAP NAME AUDRA, WV		



CIVIL & ENVIRONMENTAL CONSULTANTS, INC.
 120 GENESIS BOULEVARD
 BRIDGEPORT, WV 26330
 304-933-3119

GRID NORTH
 UTM, NAD83 DATUM, ZONE 17, US FT



NOTES ON SURVEY

1. SURFACE AND ROYALTY OWNER INFORMATION AND THEIR BOUNDARIES SHOWN HEREON WERE PLOTTED FROM DEEDS AND/OR TAX PARCEL MAPS PROVIDED BY CLIENT AND/OR FIELD LOCATIONS.
2. THIS PLAT DOES NOT REPRESENT A BOUNDARY SURVEY OF THE PARCELS SHOWN HEREON.
4. ALL INSETS ARE GRID NORTH UNLESS OTHERWISE DEPICTED.

LEGEND:

- EXISTING / PRODUCING WELLHEAD

07/21/2023

WELL OPERATOR: UNKNOWN-DEP PAID PLUGGING CONTRACT WDEP		WELL (FARM) NAME: W. H. WINANS FARM	WELL # 1
ADDRESS: 601 57TH STREET SE, CHARLESTON, WV 25304		COUNTY - CODE BARBOUR - 001	DISTRICT; UNION DISTRICT
SURFACE OWNER: JOSHUA L. FOLTZ 19± ACRES		USGS 7 1/2 QUADRANGLE MAP NAME AUDRA, WV	