


38° 05'
LATITUDE 38° 02' 30"



LONGITUDE 81° 37' 30"

81° 35'

7.5 OGIS topo location

7.5' loc 1.24S 15' loc 4.12S
 0.42W (calc.) 2.69W

Company Pure Oil

Farm Red Oak On 30

Quad Williams Mt. 7.5 / Peytona 15'

County Boone

District Sherman

location

WELL LOCATION MAP

File No. 005 - 11
Boone

500-11

m

FEDERAL COAL COMPANY NO. 34 WELL. (580).

No. 33 O.F.

Sherman District, Boone County, W. Va.
Godfrey L. Cabot, Inc., Charleston, W. Va.
On 183/8 acres, on Leviniaⁿ Fork; surface and mineral rights owned
by Federal Coal Co., Charleston, W. Va.

Drilled under permit issued July 11, 1929.

Elevation, 1184' L.

1 1/2" conductor, 27'; 10" casing, 575'.

Coal was encountered at 27-29, ~~125-127~~, 125-127, 161-162, 290-~~292~~ 293,
456-458, 505-509, and 527-530'.

Prelim. report only to Dept. of Mines Sept. 28, 1929.

Drilling commenced Aug. 21, 1929.

10" casing set in 30' of white clay. 10" steel shoe on bottom of 10".
Record to depth of 595' only.

	Top.	Bottom.
Gravel	0	27
✓ Coal	27	29
Sand (water at 35'; hole full)	29	125
✓ Coal	125	127
Slate	127	161
✓ Coal	161	163
Slate shell	163	180
Sand	180	190
Slate	190	205
Sand	205	225
Slate	225	230
Sand	230	260
Slate shell	260	290
✓ Coal	290	293
Sand	293	315
Slate	315	320
Sand	320	345
Slate	345	410
Sand	410	417
Slate	417	456
✓ Coal	456	458
Sandy lime	458	476
Slate	476	484
Lime	484	494
Slate	494	505
✓ Coal	505	509
Slate	509	527
✓ Coal	527	530
Sand	530	550
Slate	550	565
Sand	565	595

(RECORD INCOMPLETE)

200

WR-38
DATE:

API# 047-005-00011-P

STATE OF WEST VIRGINIA
DIVISION OF ENVIRONMENTAL PROTECTION
OFFICE OF OIL AND GAS

AFFIDAVIT OF PLUGGING AND FILLING WELL

AFFIDAVIT SHOULD BE IN TRIPLICATE, one copy mailed to the Division, one copy to be retained by the Well Operator and the third copy (and extra copies if required) should be mailed to each coal operator at their respective addresses.

Farm name: Federal Coal Operator Well No.: 34

LOCATION: Elevation: 1,182' Quadrangle: Williams Mtn.
District: Sherman County: Boone
Latitude: _____ Feet South of _____ Deg. _____ Min. _____ Sec.
Longitude: _____ Feet West of _____ Deg. _____ Min. _____ Sec.

Well Type: OIL _____ GAS X


Company: New River Energy
315 70th Street
Charleston WV 25304

Coal, Operator
or Owner

Coal Operator
or Owner

Agent: Timothy Comer

Permit Issued Date: 5/9/01



AFFIDAVIT

STATE OF WEST VIRGINIA,
County of Lincoln ss:

Paul Stevens and Roger McComas being first duly sworn according to law depose and say that they are experienced in the work of plugging and filling oil and gas wells and were employed by the above named well operator, and participated in the work of plugging and filling the above well, and Richard Campbell Oil and Gas Inspector representing the Director, say that said work was commenced on the 17th day of May, 2001 and that the well was plugged and filled in the following manner:

TYPE	FROM	TO	PIPE REMOVED	LEFT
Gel Hole	Surface	595'		
Cement	595'	20'		
Cement	20'	Surface		
Redrill plugged well with 6-3/4" bit from surface to 595ft & fill with cement from 595' to surface. No pipe found in well				

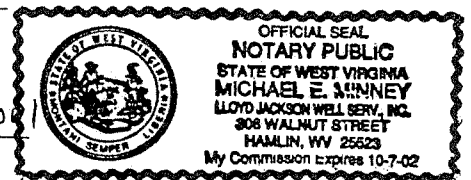
Description of monument: Erect monument with API# 047-005-00011-P and that the work of plugging and filling said well was completed on the 2nd day of June, 2001.

And further deponents saith not.

Paul Stevens
Roger McComas

Sworn and subscribe before me this 8th day of June, 19 2001

My commission expires: 10-7-2002
Michael E. Minney
Notary Public



Oil and Gas Inspector: Richard Campbell

Boo 0011 P

JUL 26 2001