



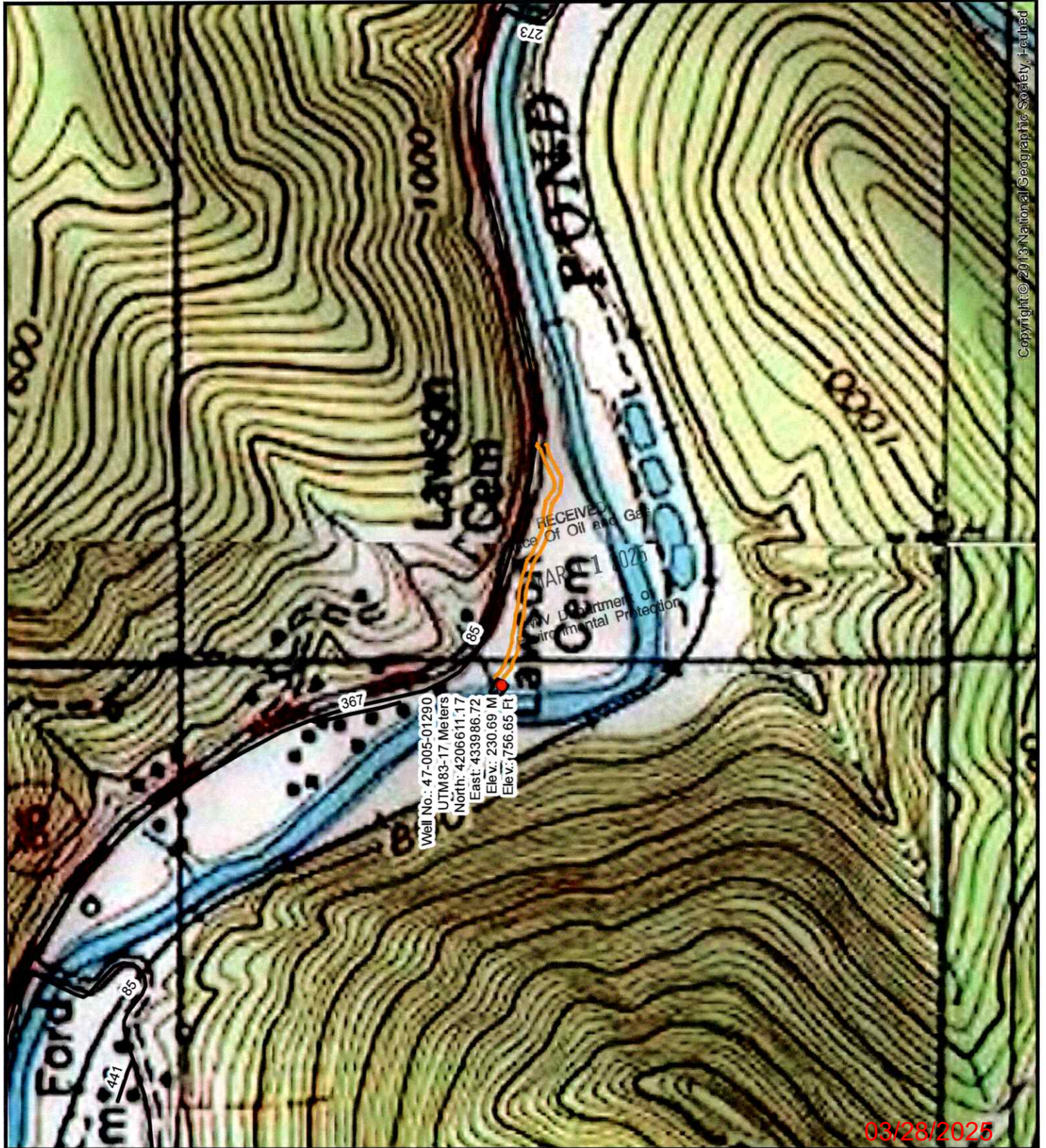
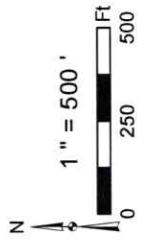
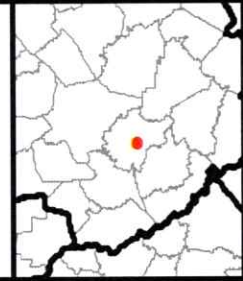
Diversified Gas & Oil
Corporation
100 Diversified Way
Pikeville KY, 41051

47-005-01290

Well Plugging Map

Legend

- Well
- Access Road
- Pits
- Pad
- Public Roads



Copyright © 2013 National Geographic Society. Printed

03/28/2025





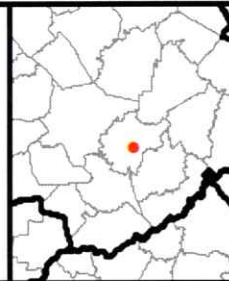
Diversified Gas & Oil
Corporation
100 Diversified Way
Pikeville KY, 41051

47-005-01290

Well Plugging Map

Legend

- Well
- Access Road
- Pits
- Pad
- Public Roads



Source: Esri, Maxar, Earthstar Geographics, and the GIS User Community

03/28/2025

WW-7
8-30-06



West Virginia Department of Environmental Protection
Office of Oil and Gas
WELL LOCATION FORM: GPS

API: 4700501290 WELL NO.: Pond Fork 8-44

FARM NAME: Pond Fork Coal Co.

RESPONSIBLE PARTY NAME: Diversified Production, LLC

COUNTY: Boone DISTRICT: Crook

QUADRANGLE: Peytona 7.5'

SURFACE OWNER: Mitchell W. Smoot

ROYALTY OWNER: _____

UTM GPS NORTHING: 4206611.17

UTM GPS EASTING: 433986.72 GPS ELEVATION: 756.65'

The Responsible Party named above has chosen to submit GPS coordinates in lieu of preparing a new well location plat for a plugging permit or assigned API number on the above well. The Office of Oil and Gas will not accept GPS coordinates that do not meet the following requirements:

1. Datum: NAD 1983, Zone: 17 North, Coordinate Units: meters, Altitude: height above mean sea level (MSL) – meters.
2. Accuracy to Datum – 3.05 meters
3. Data Collection Method:
Survey grade GPS ____: Post Processed Differential ____
Real-Time Differential ____
Mapping Grade GPS X: Post Processed Differential X
Real-Time Differential ____

4. Letter size copy of the topography map showing the well location.

I the undersigned, hereby certify this data is correct to the best of my knowledge and belief and shows all the information required by law and the regulations issued and prescribed by the Office of Oil and Gas.

Chris Veazey
Signature

Chris Veazey - Director of Administration
Title

3/7/2025
Date

RECEIVED
Office of Oil and Gas
MAR 11 2025
WV Department of
Environmental Protection

03/28/2025