




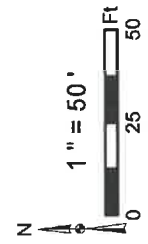
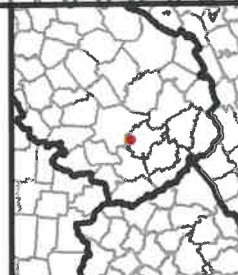
Diversified Gas & Oil Corporation
100 Diversified Way
Pikeville KY, 41051

47-005-02292
Well Plugging Map

Legend

- Well
- ▬ Access Road
- ▨ Pits
- Pad
- Public Roads

RECEIVED
Office of Oil and Gas
JAN 31 2025
WV Department of
Environmental Protection



Source: Esri, Maxar, Earthstar Geographics, and the GIS User Community



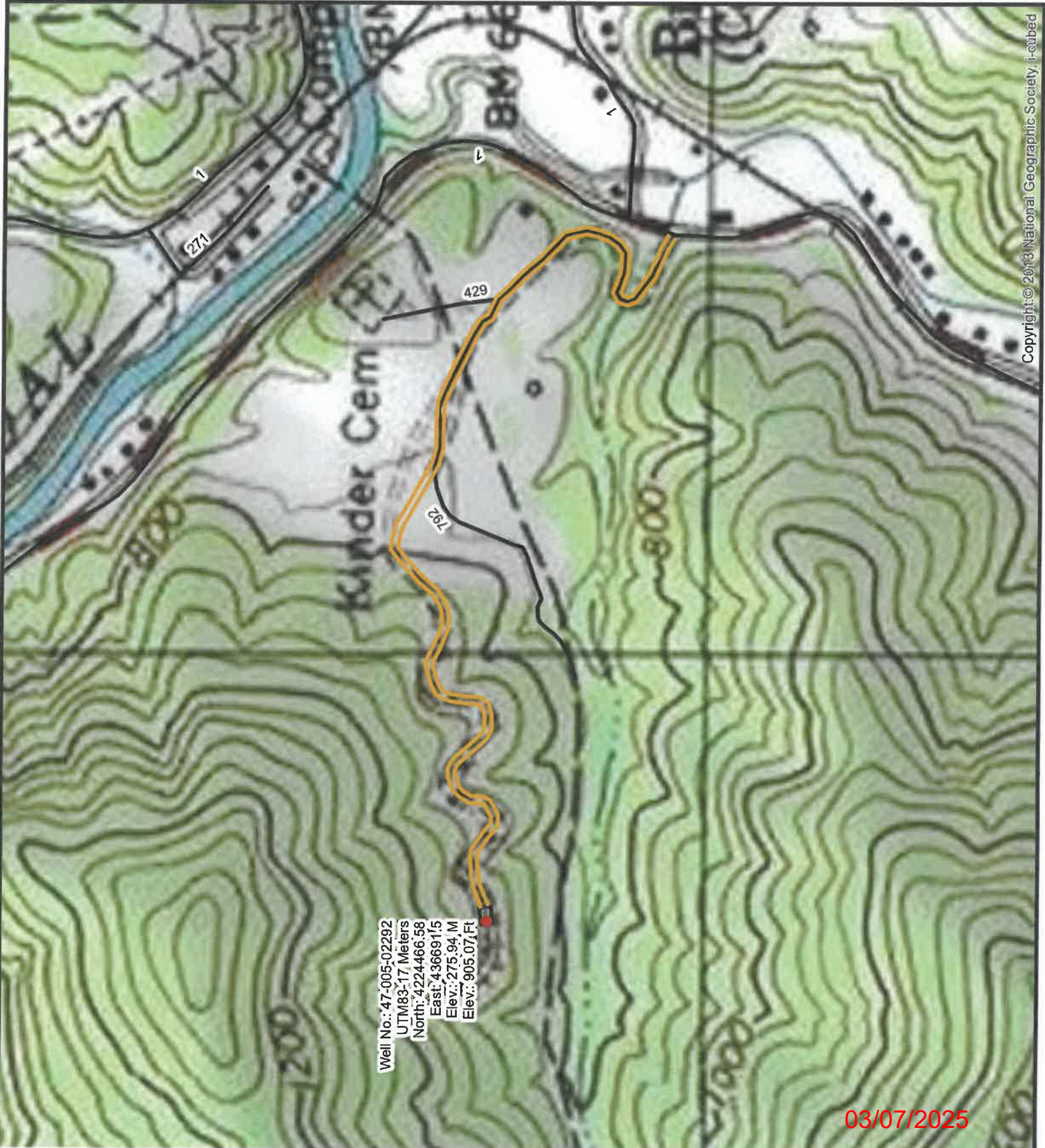
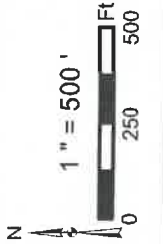
Diversified Gas & Oil Corporation
100 Diversified Way
Pikeville KY, 41051

47-005-02292

Well Plugging Map

Legend

- Well
- Access Road
- Pits
- Pad
- Public Roads



Well No.: 47-005-02292
UTM83-17, Meters
North: 4224466.58
East: 43669115
Elev.: 275.94, M
Elev.: 905.07, Ft

03/07/2025

Copyright © 2013 National Geographic Society, i-cubed

WW-7
8-30-06



West Virginia Department of Environmental Protection
Office of Oil and Gas
WELL LOCATION FORM: GPS

API: 4700502292 WELL NO.: Robin Land 7

FARM NAME: Robin Land

RESPONSIBLE PARTY NAME: Diversified Production, LLC

COUNTY: Boone DISTRICT: Peytona

QUADRANGLE: Racine 7.5'

SURFACE OWNER: ERP Environmental Fund, Inc. c/o Doss Engineering

ROYALTY OWNER: Heirs & Assigns of Tasa Coal Co.

UTM GPS NORTHING: 4224466.58

UTM GPS EASTING: 436691.5 GPS ELEVATION: 905.07'

The Responsible Party named above has chosen to submit GPS coordinates in lieu of preparing a new well location plat for a plugging permit or assigned API number on the above well. The Office of Oil and Gas will not accept GPS coordinates that do not meet the following requirements:

1. Datum: NAD 1983, Zone: 17 North, Coordinate Units: meters, Altitude: height above mean sea level (MSL) – meters.

2. Accuracy to Datum – 3.05 meters

3. Data Collection Method:

Survey grade GPS : Post Processed Differential


Real-Time Differential

Mapping Grade GPS : Post Processed Differential

Real-Time Differential

4. Letter size copy of the topography map showing the well location.

I the undersigned, hereby certify this data is correct to the best of my knowledge and belief and shows all the information required by law and the regulations issued and prescribed by the Office of Oil and Gas.


Signature

Chris Veazey - Director of Administration
Title

1/17/2025
Date

RECEIVED
Office of Oil and Gas

JAN 31 2025

WV Department of
Environmental Protection