

LATITUDE

Location:
Rosedale 7.5-Minute Quadrangle
Birch Tax District
-80.957486, 38.677408

LONGITUDE

7.5 OGIS topo location

7.5' loc _____ 15' loc _____
_____ (calc.) _____

loc loc 2004

Company _____

Farm _____

Quad _____

County BRAXTON

District BIRCH

WELL LOCATION MAP

File No. 007-0011

WEST VIRGINIA DEPARTMENT OF MINES

OIL AND GAS DIVISION

PRELIMINARY DATA SHEET NO. 1

Gassaway N.W. Quad

File No. *Bray-11*

Well No. 7587

PITTSBURGH & WEST VA GAS Company of CLARKSBURG,
WEST VA. on the M. E. Ramsey Farm
containing 123-1/2 acres. Location Map Loc., Gassaway N/W. 3-2
Birch District, in Braxton County, West Virginia

The surface of the above tract is owned in fee by M. E. Ramsey
of Sleith, West Va. address, and the mineral rights are owned by
Same of Same

The oil and gas privileges are held under lease by the above named company, and this well is drilled under permit
No. Brax-11 issued by the West Virginia Department of Mines, Oil and Gas Division
May 25th, 1936

Elevation of surface at top of well, 1011' V.A. Spirit Barometric.

The number of feet of the different sized casings used in the well.

12 feet 13" size. Wood conductor.
200 feet 10" size, csg. 806 feet 8-1/4" sized csg.
1846 feet 6-5/8" size, csg. 2131 feet 3" sized csg.
feet size, csg. feet sized csg.

Anchor packer of 8-1/4 x 6-5/8" size, set at 1836
Hook Wall packer of 6-5/8" x 3" size, set at 1896

in casing perforated at _____ feet to _____ feet.
in casing perforated at _____ feet to _____ feet.

Coal was encountered at 368-370 feet, thickness 24 inches, and at 695-699
feet; thickness 48 inches; and at _____ feet; thickness _____ inches.


Liners were used as follows: (Give details) _____

August 3rd, 1936.

Date.

Approved PITTSBURGH & WEST VA GAS COMPANY. Owner.

By F. E. Brigden (initials)



② Brat-11

OIL OR GAS WELL "Gas Producer"

24/10 M - 1-1/2" Opng.

PITTSBURGH & WEST VA GAS Company

COMPLETION DATA SHEET

CLARKSBURG, WEST VA. Address

No. 2

WELL NO. 7587

FARM M. E. Ramsey

FORMATION RECORD

Name	Color	Character	Oil, Gas or Water	Top	Bottom	Thickness	Total Depth	Remarks
lay	Yellow	Soft		0	12	12	12	
ed Rock	Red	"		12	35	23	35	
ime	Gray	Hard		35	67	32	67	
ed Rock	Red	Soft		67	75	8	75	
ime	Gray	Hard	W-82'	75	112	37	112	
ed Rock	Red	Soft		112	210	98	210	
ime Shells	Gray	Hard		210	280	70	280	
and	"	Soft		280	305	25	305	
late	White	"		305	368	63	368	
oal	Black	"		368	370	2	370	
late&Shells	Gray	H.&.S.		370	440	70	440	
and	"	Hard	G-442'	440	522	82	522	Sh.Gas
late	White	Soft		522	534	12	534	
ritty Lime	Gray	Hard		534	549	15	549	
late&Shells	White	Soft		549	612	63	612	
and	Gray	Hard		612	695	83	695	
gh. Coal	Black	Soft		695	699	4	699	
and	Gray	Hard		699	745	46	745	
ime	Black	"	G-814'	745	880	135	880	Sh.Gas.
.D.Sand	White	"		880	1029	149	1029	
ritty Lime	Dark	"		1029	1068	39	1068	
late	Black	Soft		1068	1148	80	1148	
ig Dunkard	Light	Hard		1148	1224	76	1224	
late	Black	Soft		1224	1242	18	1242	
as Sand	Gray	Hard	G-1243'	1242	1249	7	1249	
late	Black	Soft		1249	1259	10	1259	
st.Salt Sand	White	Hard		1259	1349	90	1349	
late	Black	Soft		1349	1353	4	1353	
nd.Salt Sand	White	Hard	G-1353'	1353	1362	9	1362	G-22/10 W
late	Black	Soft		1362	1443	81	1443	1-1/2" Opng.
rd.Salt Sand	Dark	Hard	Sh.0-1447'	1443	1513	70	1513	
late&Shells	Gray	Soft		1513	1604	91	1604	
axon Sand	Dark	Hard	W-1632'	1604	1660	56	1660	1/2 bailer
ed Rock	Red	Soft	G-1609'	1660	1700	40	1700	per Hr.
.R.&.Lime	R.&.Gray	H.&.S.		1700	1753	53	1753	
late	White	Soft		1753	1768	15	1768	
ime	Black	Hard		1768	1801	33	1801	
late	"	Soft	G-1804-05'	1801	1805	4	1805	(Sh.Gas)
ittle Lime	"	Hard		1805	1807	2	1807	
encil Cave	"	Soft		1807	1823	16	1823	
ig Lime	Gray	Hard		1823	1884	61	1884	
ig Injun	"	"	G-1921'	1884	2001	117	2001	10/10 W 1-1/2
late	White	Soft	G-1993'	2001	2036	35	2036	16/10 W 1-1/2
ritty Lime	Black	Hard		2036	2049	13	2049	
late	Gray	Soft		2049	2118	69	2118	

Cont'd to sheet #2

shot Well was not shot at.....feet; well was shot at.....feet.

Fresh water at 82' salt water at 1632' feet.

producing Well was 6-5/8" hole.


PITTSBURGH & WEST VA GAS COMPANY.

August 4th, 1936

Approved

By, F. E. Bridger, Owner

NOTE: Bottom formations must be noted as indicated above and all key-rocks and oil and gas sands must be recorded under their proper geological names in the district as well as any local names commonly used in the district for such strata.



X-228 P

OUTSIDE WELLS

COMPLETION REPORT F 14156

Elev. _____

Farm M. E. Ramsey Map Sq. 98-81

Well Owners Pittsburgh & W. Va. Gas Company Well No. 7587

On Waters of _____

State W. Va. County Braxton Dist. Birch

Depth 2295 Completed _____ 19

Big Lime { Top 1823 Bottom 1883 } Big Injun Sand { Top 1883 Bottom 2001 }

Oil First Day _____ Barrels Gas 396 M Cu. Ft.

Reported by _____ Date 8-7-36 19

Gas 1921, 10/10 W 1 1/2" (85 M). Gas 1993', 16/10 W 1 1/2" (107 M). Slate 2001-2036. Gritty lime 2036-2049. Slate 2049-2118. Shale 2118-2137. Oil & gas 2118-2127, 9/10 Merc. 1 1/2" (297 M). Slate & shell 2137-2229. Gray lime 2229-2239. Shale 2239-2285. Gantz sand 2285-2295. Water 2287'. Cemented back up to 2132'. Shot

Braxton 11

with 30 qts. 2120-2127.

Test before shot 3/10 Merc. $1\frac{1}{2}$ " (169 M).

Test 6 hrs. after shot 16/10 Merc. $1\frac{1}{2}$ "
(396 M)



BRAY 11

STATE OF WEST VIRGINIA
DEPARTMENT OF MINES
OIL AND GAS DIVISION

AFFIDAVIT OF PLUGGING AND FILLING WELL

AFFIDAVIT SHOULD BE MADE IN TRIPPLICATE, ONE COPY MAILED TO THE DEPARTMENT, ONE COPY TO BE RETAINED BY THE WELL OPERATOR AND THE THIRD COPY (AND EXTRA COPIES IF REQUIRED) SHOULD BE MAILED TO EACH COAL OPERATOR AT THEIR RESPECTIVE ADDRESSES.

M. E. Ramsey
COAL OPERATOR OR OWNER

Pittsburgh and W. Va. Gas Co.
NAME OF WELL OPERATOR

Sleith, West Va.
ADDRESS

Clarksburg, West Va.
COMPLETE ADDRESS

COAL OPERATOR OR OWNER

October 24 1945
WELL AND LOCATION

ADDRESS

Birch District

M. E. Ramsey
LEASE OR PROPERTY OWNER

Braxton County

Sleith, West Va.
ADDRESS

Well No. 7587

M. E. Ramsey Farm


STATE INSPECTOR SUPERVISING PLUGGING: None Present

AFFIDAVIT

STATE OF WEST VIRGINIA,
County of Braxton } ss:

E. S. Meadows and J. L. Holbert
being first duly sworn according to law depose and say that they are experienced in the work of plugging and filling oil and gas wells and were employed by Pittsburgh and W. Va. Gas Co. well operator, and participated in the work of plugging and filling the above well, that said work was commenced on the 15th day of October, 1945, and that the well was plugged and filled in the following manner:

SAND OR ZONE RECORD	FILLING MATERIAL			PLUGS USED	CASING	
	FORMATION	CONTENT	FROM TO		SIZE & KIND	CSG PULLED
Sand Slate Lime	Cement	2195	2140			1846'
Slate & Shells L.	Stone	2130	2127			
Shale	Lead Plug	2128	2125	5/8 Lead	6 5/8"	all out
Shale	Stone	2126	2125			
Shale	Lead Plug	2125	2124	5/8 Lead		
Shale	Stone	2124	2118			
Shale	Lead Plug	2119	2118	5/8 Lead		
Shale Slate	Clay	2119	2055			
Lime Lime	Stone	2052	2043			
Lime	Lead Plug	2043	2042	5/8 Lead		
Lime Slate	Clay	2042	2010			
Slate Sand	Stone	2010	2000			
Sand	Lead Plug	2000	1999	5/8 Lead		
Sand	Clay	1998	1940			
Sand	Stone	1940	1930			
Sand	Lead Plug	1930	1929	5/8 Lead		
Sand	Stone	1929	1927			
Sand	Lead Plug	1927	1926	5/8 Lead	806'	
Sand	Iron	1926	1920			
Sand	Lead Plug	1920	1918	5/8 Lead	81"	all out
Sand	Clay	1919	1900			
Sand Lime	Stone & Iron	1900	1880			200'
Lime	Lead Plug	1880	1878	5/8 Lead		
Lime Slate R.R. S.	Clay	1878	1585			10" left in
Slate & Shells	Cement	1585	1575			
Slate & Shells	Wood Plug	1575	1572	8 1/2 wood		
Slate & Shells Sand	Clay	1572	1294			
Sand	Wood Plug	1294	1291	8 1/2 wood		
Sand Slate	Stone	1291	1281			
Sand	Lead Plug	1281	1280	8 1/2 Lead		
Sand	Cement	1220	1210			
Sand	Wood Plug	1210	1207	8 1/2 wood		
Sand	Bridge Hole	750				
Lime	Cement	750	748			
Lime Sand	Clay	748	739			
Sand Coal	Cement	729	675			
Sand	Wood Plug	675	672	10 wood		
Sand S.S. Lime Coal	Clay	672	311			
Slate Sand	Stone	311	291			
Sand	Lead Plug	291	290	10 Lead		
Sand Lime	Clay	290	240			
Lime	Cement	240	230			
Lime Shells	Wood Plug	230	227	10 wood		
R. R. Lime Clay	Clay	227	5			
Clay	Cement	5	Surface			



(NAME)				pipe filled with cement
(NAME)				with cast iron plate
(NAME)				Pub. W. Va. Gas Co., 1911
(NAME)				

and that the work of plugging and filling said well was completed on the 18th. day of October, 1945.

And further deponents saith not.

E. S. Meadams

A. L. Hollister

Sworn to and subscribed before me this 29th day of Oct, 1945.

H. P. Barton

Notary Public.

Permit No. BR-X-11-P

My commission expires:
July 4 1954

AK
JRB

Brox-11

JARRETT PRINTING COMPANY, CHARLESTON, W. VA.