

47-007-00799 P

WW-7
8-30-06

RECEIVED
Office of Oil and Gas
MAR 24 2020
WV Department of
Environmental Protection



West Virginia Department of Environmental Protection
Office of Oil and Gas
WELL LOCATION FORM: GPS

API: 47-007-00799 WELL NO.: 2

FARM NAME: Roy Singleton

RESPONSIBLE PARTY NAME: Mike Ross

COUNTY: Braxton DISTRICT: Salt Lick

QUADRANGLE: Burnsville

SURFACE OWNER: Joey Underwood and/or Jeffery Scott

ROYALTY OWNER: _____

UTM GPS NORTHING: 4292255.9

UTM GPS EASTING: 527903.7 GPS ELEVATION: 1217'

The Responsible Party named above has chosen to submit GPS coordinates in lieu of preparing a new well location plat for a plugging permit or assigned API number on the above well. The Office of Oil and Gas will not accept GPS coordinates that do not meet the following requirements:

1. Datum: NAD 1983, Zone: 17 North, Coordinate Units: meters, Altitude: height above mean sea level (MSL) – meters.
2. Accuracy to Datum – 3.05 meters
3. Data Collection Method:

Survey grade GPS ____: Post Processed Differential ____

Real-Time Differential ____

Mapping Grade GPS ____: Post Processed Differential ____

Real-Time Differential ____

4. **Letter size copy of the topography map showing the well location.**

I the undersigned, hereby certify this data is correct to the best of my knowledge and belief and shows all the information required by law and the regulations issued and prescribed by the Office of Oil and Gas.

Mike Ross

President

March 10, 2020

Signature

Title

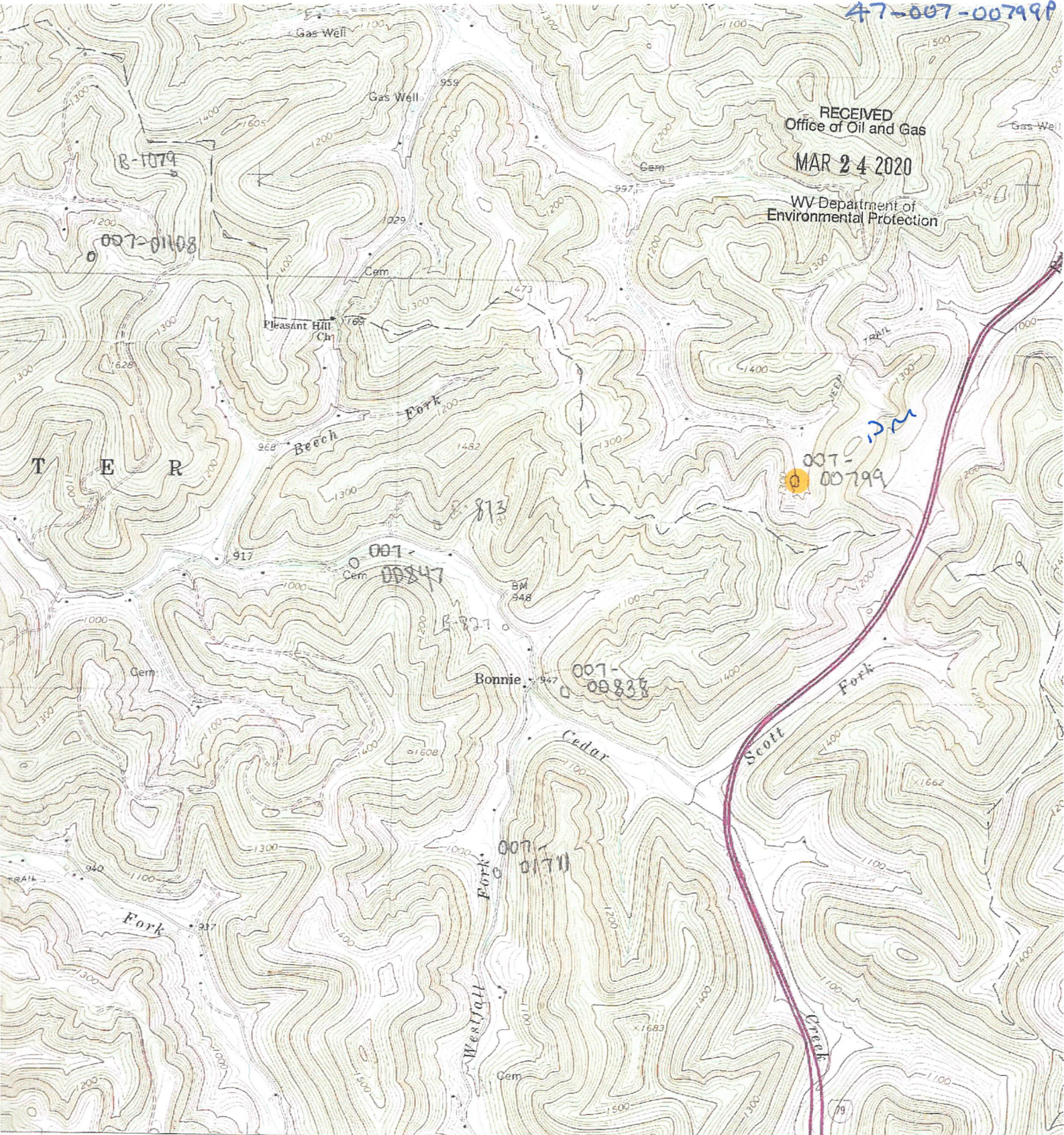
Date

47-007-00799P

RECEIVED
Office of Oil and Gas

MAR 24 2020

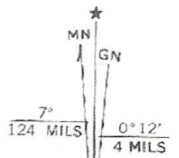

WV Department of
Environmental Protection



2 080 000 FEET 25 42'30" 26 27 (SUTTON) 28 40'

4861 II NW

SCALE 1:24000



CONTOUR INTERVAL 20 FEET
NATIONAL GEODETIC VERTICAL DATUM OF 1929

UTM GRID AND 1989 MAGNETIC NORTH
DECLINATION AT CENTER OF SHEET