

WW-7  
8-30-06



West Virginia Department of Environmental Protection  
Office of Oil and Gas

**WELL LOCATION FORM: GPS**

API: 47-007-00838 WELL NO.: 4

FARM NAME: Charles Lloyd

RESPONSIBLE PARTY NAME: Mike Ross

COUNTY: Braxton DISTRICT: Otter

QUADRANGLE: Burnsville

SURFACE OWNER: Charles Delp

ROYALTY OWNER: \_\_\_\_\_

UTM GPS NORTHING: 4291253.6

UTM GPS EASTING: 526812.7 GPS ELEVATION: 998'

The Responsible Party named above has chosen to submit GPS coordinates in lieu of preparing a new well location plat for a plugging permit or assigned API number on the above well. The Office of Oil and Gas will not accept GPS coordinates that do not meet the following requirements:

1. Datum: NAD 1983, Zone: 17 North, Coordinate Units: meters, Altitude: height above mean sea level (MSL) – meters.
2. Accuracy to Datum – 3.05 meters
3. Data Collection Method:

Survey grade GPS \_\_\_\_\_: Post Processed Differential \_\_\_\_\_

Real-Time Differential \_\_\_\_\_

Mapping Grade GPS \_\_\_\_\_: Post Processed Differential \_\_\_\_\_

Real-Time Differential \_\_\_\_\_

4. **Letter size copy of the topography map showing the well location.**

I the undersigned, hereby certify this data is correct to the best of my knowledge and belief and shows all the information required by law and the regulations issued and prescribed by the Office of Oil and Gas.

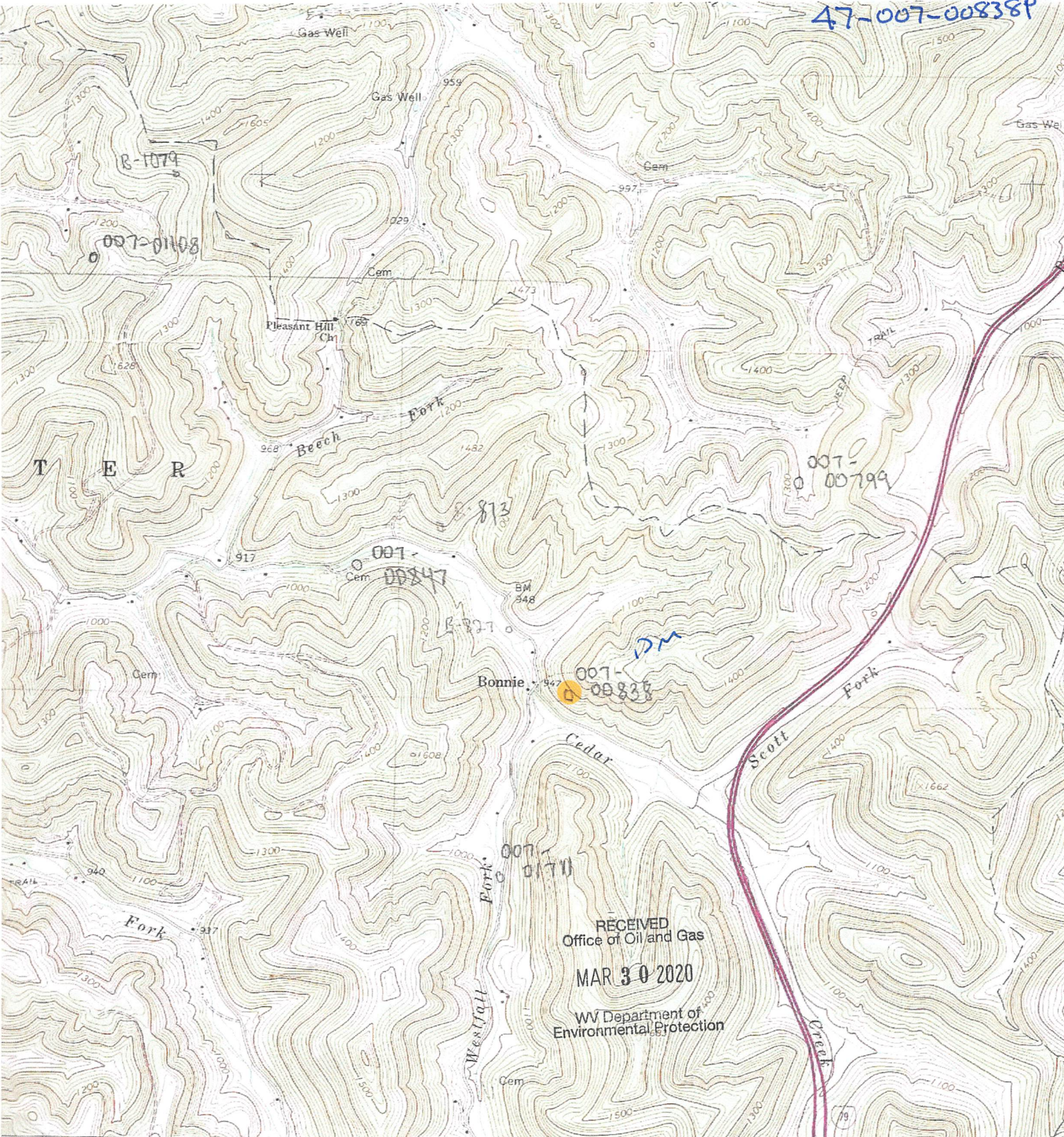
Mike Ross  
Signature

President  
Title

March 10, 2020  
Date

RECEIVED  
Office of Oil and Gas  
MAR 30 2020  
WVD  
Environment

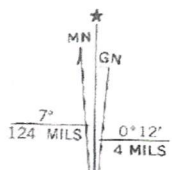

47-007-00838P



RECEIVED  
 Office of Oil and Gas  
 MAR 30 2020  
 WV Department of  
 Environmental Protection

2 080 000 FEET    525    42'30"    526    527 (SUTTON) 4861 II NW    528    40'

SCALE 1:24000



CONTOUR INTERVAL 20 FEET  
 NATIONAL GEODETIC VERTICAL DATUM OF 1929

LTM GRID AND 1989 MAGNETIC NORTH DECLINATION AT CENTER OF SHEET