



west virginia department of environmental protection

Office of Oil and Gas
601 57th Street SE
Charleston, WV 25304
(304) 926-0450
(304) 926-0452 fax

Earl Ray Tomblin, Governor
Randy C. Huffman, Cabinet Secretary
www.dep.wv.gov

August 08, 2014


WELL WORK PLUGGING PERMIT

Plugging

This permit, API Well Number: 47-701348, issued to ROSS & WHARTON GAS CO INC, is evidence of permission granted to perform the specified well work at the location described on the attached pages and located on the attached plat, subject to the provisions of Chapter 22 of the West Virginia Code of 1931, as amended, and all rules and regulations promulgated thereunder, and to all conditions and provisions outlined in the pages attached hereto. Notification shall be given by the operator to the Oil and Gas Inspector at least 24 hours prior to the construction of roads, locations, and/or pits for any permitted work. In addition, the well operator shall notify the same inspector 24 hours before any actual well work is commenced and prior to running and cementing casing. Spills or emergency discharges must be promptly reported by the operator to 1-800-642-3074 and to the Oil and Gas inspector.

Upon completion of the plugging well work, the above named operator will reclaim the site according to the provisions of WV Code 22-6-30. The above named operator will also file, as required in WV Code 22-6-23, an affidavit on form WR-38 by two experienced persons in the operator's employment and the Oil and Gas inspector that the work authorized under this permit was performed and a description given. Failure to abide by all statutory and regulatory provisions governing all duties and operations here under may result in suspensions or revocation of this permit and in addition may result in civil and/or criminal penalties being imposed upon the operator.

This permit will expire in two (2) years from date of issue. If there are any questions, please free to contact me at (304) 926-0499 ext. 1654.


James Martin
Chief

Operator's Well No: 2
Farm Name: FRAME, CHARLES J. & MARY L.
API Well Number: 47-701348
Permit Type: Plugging
Date Issued: 08/08/2014

PERMIT CONDITIONS

West Virginia Code § 22-6-11 allows the Office of Oil and Gas to place specific conditions upon this permit. Permit conditions have the same effect as law. Failure to adhere to the specified permit conditions may result in enforcement action.

CONDITIONS

1. All pits must be lined with a minimum of 20 mil thickness synthetic liner.
2. In the event of an accident or explosion causing loss of life or serious personal injury in or about the well or while working on the well, the well operator or its contractor shall give notice, stating the particulars of the accident or explosion, to the oil and gas inspector and the Chief within twenty-four (24) hours.
3. Well work activities shall not constitute a hazard to the safety of persons.

1) Date April 1, 2014
2) Operator's
Well No. Engel, Dana #2
3) API Well No. 47-007 - 01348

STATE OF WEST VIRGINIA
DEPARTMENT OF ENVIRONMENTAL PROTECTION
OFFICE OF OIL AND GAS

APPLICATION FOR A PERMIT TO PLUG AND ABANDON

4) Well Type: Oil ___/ Gas X/ Liquid injection ___/ Waste disposal ___/
(If "Gas, Production X or Underground storage ___) Deep ___/ Shallow X

5) Location: Elevation 1103 Watershed Left Fork Steer Creek
District Otter County Braxton Quadrangle Gassaway (7.5')

6) Well Operator Ross & Wharton 7) Designated Agent Mike Ross
Address Route 5 Box 29 Address PO Box 219
Buckhannon, WV 26201 Coalton, WV 26257

8) Oil and Gas Inspector to be notified Bryan Harris
PO Box 157
Volga, WV 26238
9) Plugging Contractor
Name Unknown
Address _____

10) Work Order: The work order for the manner of plugging this well is as follows:

~~4889~~ TD 5440

Run 6% Gel between each plug

- 4889 - 4740 Set Cement Plug
3300'
- ~~3250~~ - 3150 Set Cement Plug
- 2850 - 2750 Set Cement Plug
2270
- ~~2250~~ - 2150 Set Cement Plug
- 1850 - 1750 Set Cement Plug
1000' - 900'
- ~~1150~~ - 1050 Set Cement Plug
782' - 682' CEMENT PLUG
- 100 - 0 Set Cement Plug

- FREE POINT 4 1/2, CUT/PULL 4 1/2" CASING.
- SET A MINIMUM OF 100' PLUG ACROSS 4 1/2" CASING CUT.

Install Monument with API Number

RECEIVED
Office of Oil and Gas

Notification must be given to the district oil and gas inspector 24 hours before permitted work can commence.

MAY 12 2014

WV Department of
Environmental Protection

Work order approved by inspector

Bryan O'Harris

Date 5-7-14

08/08/2014

701348P

FORM IV-35
(Obverse)
[08-78]

STATE OF WEST VIRGINIA
DEPARTMENT OF MINES, OIL AND GAS DIVISION

February 17, 1979

WELL OPERATOR'S REPORT 3
OF

Operator's
Well No. Dana S. Engel, et al. #2

DRILLING, PROGRESSING AND/OR STIMULATING, OR PHYSICAL CHANGE

ADJ. PERM. NO. 1348
Permit

RECEIVED

FEB 21 1979

WELL TYPE: Oil ___ / Gas X / Liquid Injection ___ / Waste Disposal ___
(If "Gas", Production X / Underground storage ___ / Deep ___
LOCATION: Elevation: 1103.00 Watershed: Left Fork Steer Creek
District: Otter County: _____ Subtriangle: Gassaway (7.5')

OIL & GAS DIVISION
OF MINES

WELL OPERATOR Texas International Petroleum Corp. DESIGNATED AGENT James M. Blanton
Address Suite 300 - 3535 N.W. 58th Street Address Suite 740 - One Valley Square
Oklahoma City, Oklahoma 73112 Charleston, West Virginia 25301

PERMITTED WORK: Drill X / Convert ___ / Drill deeper ___ Re-drill ___
Plug off old formation ___ / Perforate new formation ___
Other physical change in well (specify) _____

PERMIT ISSUED ON August 18, 1978 OIL & GAS INSPECTOR FOR THIS WORK:
(IF APPLICABLE: PLUGGING OF DRY HOLE OR CONTINUOUS PROGRESSION FROM DRILLING OR REWORKING. VERBAL PERMISSION OBTAINED) Name Robert Bates
Address Weston, West Virginia 26452

GEOLOGICAL TARGET FORMATION: Benson Depth 4530 feet
Depth of completed well, 5440 feet Rotary X / Cable Tools ___
Water strata depth: Fresh, 40 feet; salt, 926 feet.
Coal seam depths: None reported. Is coal being mined in the area? No
Work was commenced August 22, 1978, and completed September 2, 1978

CASING AND TUBING PROGRAM

CASING OR TUBING TYPE	SPECIFICATIONS				FOOTAGE INTERVALS		CEMENT FILL-ING OR SACKS (Cubic feet)	REMARKS
	Size	Grade	Weight per ft	New	Used	For drilling		
Conductor	3 1/4"		42	X		36	36	None
Fresh water	5/8"	K-55	24	X		732	732	192 Sacks Cement to surf.
Coal								Cases
Intermediate								
Production	4 1/2"	K-55	10.5	X		4889	3889	350 Sacks
Tubing								
Miners								Perforations: Top Bottom

OPEN FLOW DATA

Producing formation Benson, Balltown, Bayard, Squaw Pay zone depth 4774, 3228, 2818, 2216 feet
Gas: Initial open flow, N/M Mcf/d Oil: Initial open flow, _____ bbl/d
Final open flow, 94 Mcf/d Final open flow, _____ bbl/d

Time of open flow between initial and final tests, B hours
Static rock pressure, 515 psig (surface measurement) after 648 hours

Second producing formation _____ Pay zone depth _____
Gas: Initial open flow, _____ Mcf/d Oil: Initial open flow, _____ bbl/d
Final open flow, _____ Mcf/d Final open flow, _____ bbl/d

Time of open flow between initial and final tests, _____ hours
Static rock pressure, _____ psig (surface measurement) after _____ hours shut in.

RECEIVED
Office of Oil and Gas

MAY 12 2014
WV Department of
Environmental Protection
08/08/2014

B-2

FORM IV-35
(Reverse)

[08-78]

DETAILS OF PERFORATED INTERVALS, FRACTURING OR STIMULATING, PHYSICAL CHANGE, ETC.
 Perforated Benson @ 4777-4782 w/21 shots. Spotted 500 gallons 15% HCl. Loaded hole, broke Benson w/700 PSI. Fraced w/887 bbls. gelled water, 20,000# 80/100, 50,000# 20/40 sand. AIP - 1100 PSI, AIR - 30 BPM, ISIP - 400 PSI. Set frac plug @ '3323'. Perforated Balltown @ 3230-32, 55 shots; 3239-41, 5 shots; 3246-48, 5 shots; 3264-66, 5 shots; 3294-97, 7 shots. Spotted 500 gallons 15% HCl. Broke Balltown w/650 PSI. Balled out w/35 balls in 1000 gallons 15%. Knocked balls off w/bailer. Fraced w/805 bbls. gelled water, 20,000# 80/100 sand, 50,000# 20/40 sand. AIP - 750 PSI, AIR - 24 BPM, ISIP - 500 PSI. Set frac plug @ 2850'. Perforated Bayard @ 2819-27, 17 shots. Spotted 500 gallons 15% HCl. Broke Bayard w/900 PSI. fraced w/625 bbls. gelled water, 20,000# 80/100 and 50,000# 20/40 sand. AIR - 30 BPM, AIP - 1600 PSI, ISIP - 800 PSI. Perforated Squaw @ 2242-51, 19 shots; 2255-61, 13 shots. Set frac plug. Spotted 500 gallons 15% HCl. Broke Squaw w/1000 PSI. Fraced w/700 bbls. gelled water, 10,000# 80/100 and 60,000# 20/40 sand. AIP - 1250 PSI, AIR - 31 BPM, ISIP - 800 PSI.

WELL LOG

FORMATION	Color	Hard or Soft	Top Feet	Bottom Feet	Remarks Including indication of all fresh and salt water, coal, oil and gas
Fill			0	5	2" Stream
Sand & Shale			5	40	
Sand - white			40	60	
Sand & Shale			60	90	
Sand - white			90	120	
Sand & Shale			120	130	
Red Rock			130	141	
Sand - white			141	150	
Red Rock			150	160	
Sand & Shale			160	184	
Red Rock			184	190	
Sand & Shale			190	235	
Red Rock			235	240	
Sand & Shale			240	384	
Sand			384	414	
Sand & Shale			414	474	
Sand			474	516	
Sand & Shael			516	539	
Sand			539	566	
Sand & Shale			566	585	
Sand			585	680	
Sand - white			680	735	
Sand & Shale			735	890	
Shale			890	904	
Sand & Shale			904	910	
Sand			910	950	1 1/2" Salt water @ 926.
Sand & Shale			950	1083	
Black Shale			1083	1086	
Sand			1086	1221	
Shale			1221	1259	
Sand			1259	1311	
Shale			1311	1332	
Sand & Shale			1332	1402	
Sand			1402	1472	
Sand & Shale			1472	1503	
Sand			1503	1518	
Sand & Shale			1518	1823	

(Attach separate sheets to complete as necessary.)

Texas International Petroleum Corporation
 Well Operator
 By James M. Blanton
 James M. Blanton
 Its Division Manager

RECEIVED
 Office of Oil and Gas

MAY 12 2014

WV Department of
 Environmental Protection
 08/08/2014

NOTE: Regulation 2.02(i) provides as follows:

"The term 'log' or 'well log' shall mean a systematic, detailed geological record of all formations, including coal, encountered in the drilling of a well."

B3

WELL LOG (Continued)

Formation

Top Feet Bottom Feet

Sand	1823	1892
Sand & Shale	1892	1928
Little Lime	1928	1955
Shale	1955	1958
Sand	1958	1964
P. Cave	1964	1972
Big Lime	1972	2172
Injun	2172	2207
Shale	2207	2236
Sand	2236	2273
Sand & Shale	2273	2311
Shale	2311	2401
Sand & Shale	2401	2906
Sand	2906	2948
Shale & Sand	2948	3189
Sand	3189	3266
Sand & Shale	3266	3904
Shale	3904	4343
Sand & Shale	4343	5440

RECEIVED

FEB 21 1979

OIL & GAS DIVISION
DEPT. OF MINES

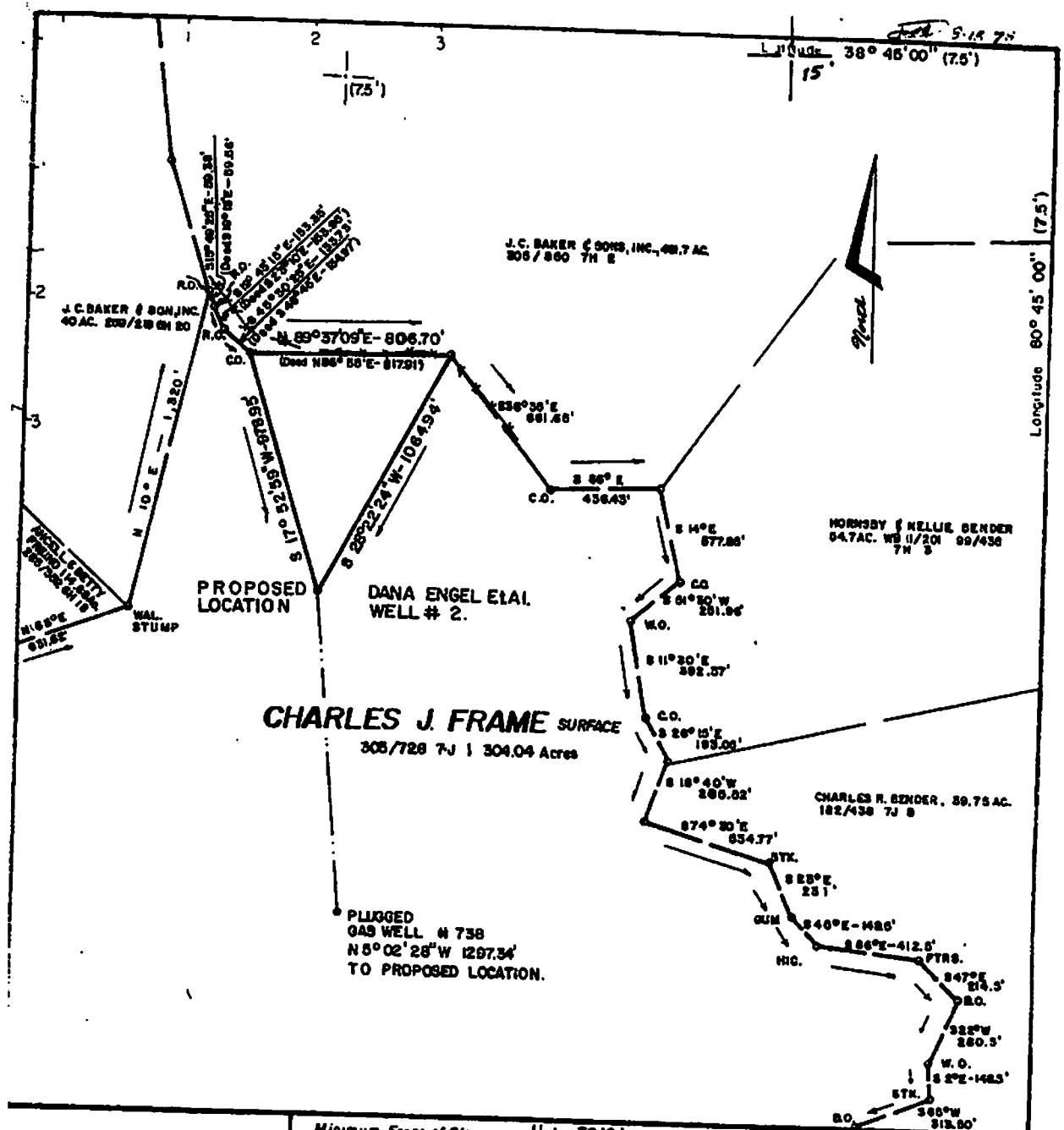
T.D.

P 2
47-001-1348

RECEIVED
Office of Oil and Gas

MAY 12 2014

WV Department of
Environmental Protection
08/08/2014



New Location.....
 Drill Deeper.....
 Abandonment.....

Minimum Error of Closure 1" in .7919'
 Source of Elevation B. M. U.S. DEPT. of INTERIOR GEOLOGICAL SURVEY
 J. E. A. 1963, ELE 1009.0

"I, the undersigned, hereby certify that this map is correct to the best of my knowledge and belief and shows all the information required by paragraph 6 of the act and regulations of the oil and gas section of the mining laws of West Virginia."

COMPANY **TIPCO TEXAS INTERNATIONAL PETROLEUM COMPANY**
 ADDRESS **SUITE 740 VALLEY SQUARE CHARLESTON, WEST VIRGINIA**
 FARM **DANA ENGEL Et. Al.**
 TRACT 1 ACRES 304.04 LEASE NO. _____
 WELL (FARM) NO. 2 SERIAL NO. _____
 ELEVATION (SPIRIT LEVEL) 1103.0
 QUADRANGLE GASSAWAY (7.5')
 COUNTY BRAXTON DISTRICT OTTER
 ENGINEER Brackenrich & Skidmore, Inc. - J.D. Brackenrich, R.P.E.
 ENGINEER'S REGISTRATION NO. 3994
 FILE NO. _____ JOB NO. 391
 DATE 8-9-78 SCALE 1" = 500'

STATE OF WEST VIRGINIA
 DEPARTMENT OF MINES
 OIL AND GAS DIVISION
 CHARLESTON

WELL LOCATION MAP
 FILE NO. **BRAX-1348**

RECEIVED
 Office of Oil and Gas
 MAY 12 2014
 Department of Environmental Protection

+ Denotes location of well on United States Topographic Maps, scale 1 to 62,500 latitude and longitude lines being represented by border lines and
 - Denotes one inch spaces on border lines and tracing.

47-007

5300' Benson

08/08/2014

701348 P

WW-4A
Revised 6-07

1) Date: April 1, 2014
2) Operator's Well Number
Engel, Dana #2
3) API Well No.: 47 - 007 - 01348

STATE OF WEST VIRGINIA
DEPARTMENT OF ENVIRONMENTAL PROTECTION, OFFICE OF OIL AND GAS
NOTICE OF APPLICATION TO PLUG AND ABANDON A WELL

4) Surface Owner(s) to be served:	5) (a) Coal Operator
(a) Name <u>Charles J. Frame Jr. &/or Mary L</u>	Name <u>N/A</u>
Address <u>123 Ferry Road</u> ✓	Address _____
<u>Fredericksburg, VA 22405</u>	_____
(b) Name _____	(b) Coal Owner(s) with Declaration
Address _____	Name <u>N/A</u>
_____	Address _____
(c) Name _____	Name _____
Address _____	Address _____
_____	_____
6) Inspector <u>Bryan Harris</u>	(c) Coal Lessee with Declaration
Address <u>PO Box 157</u>	Name <u>N/A</u>
<u>Volga, WV 26238</u>	Address _____
Telephone <u>304-553-6087</u>	_____

TO THE PERSONS NAMED ABOVE: You should have received this Form and the following documents:

- (1) The application to Plug and Abandon a Well on Form WW-4B, which sets out the parties involved in the work and describes the well its and the plugging work order; and
- (2) The plat (surveyor's map) showing the well location on Form WW-6.

The reason you received these documents is that you have rights regarding the application which are summarized in the instructions on the reverses side. However, you are not required to take any action at all.

Take notice that under Chapter 22-6 of the West Virginia Code, the undersigned well operator proposes to file or has filed this Notice and Application and accompanying documents for a permit to plug and abandon a well with the Chief of the Office of Oil and Gas, West Virginia Department of Environmental Protection, with respect to the well at the location described on the attached Application and depicted on the attached Form WW-6. Copies of this Notice, the Application, and the plat have been mailed by registered or certified mail or delivered by hand to the person(s) named above (or by publication in certain circumstances) on or before the day of mailing or delivery to the Chief.

RECEIVED
Office of Oil and Gas
MAY 12 2014



Well Operator Ross & Wharton (Mike Ross Inc)
By Mike Ross
Its Address _____
Telephone _____
President _____
PO Box 219 _____
Coalton, WV 26257 _____
304-472-4289 _____

WV Department of Environmental Protection

Subscribed and sworn before me this 22nd day of April, 2014
Brenda K Bush Notary Public
My Commission Expires September 27, 2020

Oil and Gas Privacy Notice

The Office of Oil and Gas processes your personal information, such as name, address and phone number, as a part of our regulatory duties. Your personal information may be disclosed to other State agencies or third parties in the normal course of business or as needed to comply with statutory or regulatory requirements, including Freedom of Information Act requests. Our office will appropriately secure your personal information. If you have any questions about our use of your personal information, please contact DEP's Chief Privacy Officer at depprivacyoffier@wv.gov.

08/08/2014

Mike Ross Inc.

(304) 472-4289 (Office) Box 219 Coalton, WV 26257 (304) 472-7405 (Fax)

May 7, 2014

Charles &/or Mary Frame
123 Ferry Road
Fredericksburg, VA 22405

Re: Engel, Dana #2 Plugging Permit

Dear Charles &/or Mary:

Mike Ross Inc. is in the process of applying for a permit to plug the above referenced well. Enclosed are copies of the Notice and Application for well plugging permits and the location plats.

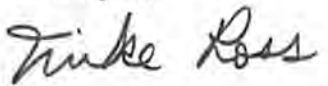
Please note the instructions on the surface owner waiver. If you have no objection to the plugging being done, please sign the waiver and return it to our office.

If you have any questions, please do not hesitate to contact this office.

RECEIVED
Office of Oil and Gas
MAY 12 2014

WV Department of
Environmental Protection

Thank you,



Mike Ross Inc.

9920 9952 1000 0002 7017

U.S. Postal Service™		CERTIFIED MAIL™ RECEIPT	
<i>(Domestic Mail Only; No Insurance Coverage Provided)</i>			
For delivery information visit our website at www.usps.com			
OFFICIAL USE			
Postage	\$ 0.90	5/9/14 Postmark Here	
Certified Fee	3.30		
Return Receipt Fee (Endorsement Required)	2.70		
Restricted Delivery Fee (Endorsement Required)			
Total Postage & Fees	\$		
Sent To		Charles J. & Mary L. Frame	
Street, Apt. No., or PO Box No.		123 Ferry Road	
City, State, ZIP+4		Fredericksburg, VA 22405	
PS Form 3800, August 2006		See Reverse for Instructions	

08/08/2014

STATE OF WEST VIRGINIA
DEPARTMENT OF ENVIRONMENTAL PROTECTION
OFFICE OF OIL AND GAS

CONSTRUCTION AND RECLAMATION PLAN AND SITE REGISTRATION APPLICATION FORM
GENERAL PERMIT FOR OIL AND GAS PIT WASTE DISCHARGE

Operator Name Ross & Wharton (Mike Ross Inc.) OP Code 305680

Watershed Left Fork Steer Creek Quadrangle Gassaway (7.5')

Elevation 1103 County Braxton District Otter

Description of anticipated Pit Waste: Plugging Fluid

Will a synthetic liner be used in the pit? ~~NO~~ YES 20 MIL

Proposed Disposal Method For Treated Pit Wastes:

- Land Application
- Underground Injection (UIC Permit Number _____)
- Reuse (at API Number _____)
- Off Site Disposal (Supply form WW-9 for disposal location)
- Other (Explain _____)

Proposed Work For Which Pit Will Be Used:

- Drilling
- Workover
- Other (Explain _____)
- Swabbing
- Plugging

I certify that I understand and agree to the terms and conditions of the GENERAL WATER POLLUTION PERMIT issued on August 1, 2005, by the Office of Oil and Gas of the West Virginia Department of Environmental Protection. I understand that the provisions of the permit are enforceable by law. Violations of any term or condition of the general permit and/or other applicable law or regulation can lead to enforcement action.

I certify under penalty of law that I have personally examined and am familiar with the information submitted on this application form and all attachments thereto and that, based on my inquiry of those individuals immediately responsible for obtaining the information, I believe that the information is true, accurate, and complete. I am aware that there are significant penalties for submitting false information, including the possibility of fine or imprisonment.

Company Official Signature *Mike Ross*

Company Official (Typed Name) Mike Ross

Company Official Title President

Subscribed and sworn before me this 22nd day of April, 2014

RECEIVED
Office of Oil and Gas

Brenda K. Bush



My commission expires September 27, 2020

Department of
Environmental Protection
08/08/2014

LEGEND

- Property Boundary
- Road
- Existing Fence
- Planned Fence
- Stream
- Open Ditch
- Rock
- North
- Buildings
- Water wells
- Drill site

- Diversion
- Spring
- Wet Spot
- Drain Pipe with size in inches
- Waterway
- Cross Drain
- Artificial Filter Strip
- Pit: cut walls
- Pit: compacted fill walls
- Area for Land Application of Pit Waste

Proposed Revegetation Treatment: Acres Disturbed 1 Acre Prevegetation pH 6.5
 Lime 2 Tons/acre or to correct to pH 6.5
 Fertilizer (10-20-20 or equivalent) 50% lbs/acre (500 lbs minimum)
 Mulch _____ Tons/acre

Seed Mixtures

Seed Type	Area I lbs/acre	Seed Type	Area II lbs/acre
Fescue			
Contractors Mix			

Attach:
 Drawing(s) of road, location, pit and proposed area for land application.
 Photocopied section of involved 7.5' topographic sheet.

Plan Approved by: Suzanne O'Hara 5-7-14

Comments: _____

RECEIVED
 Office of Oil and Gas

Title: President

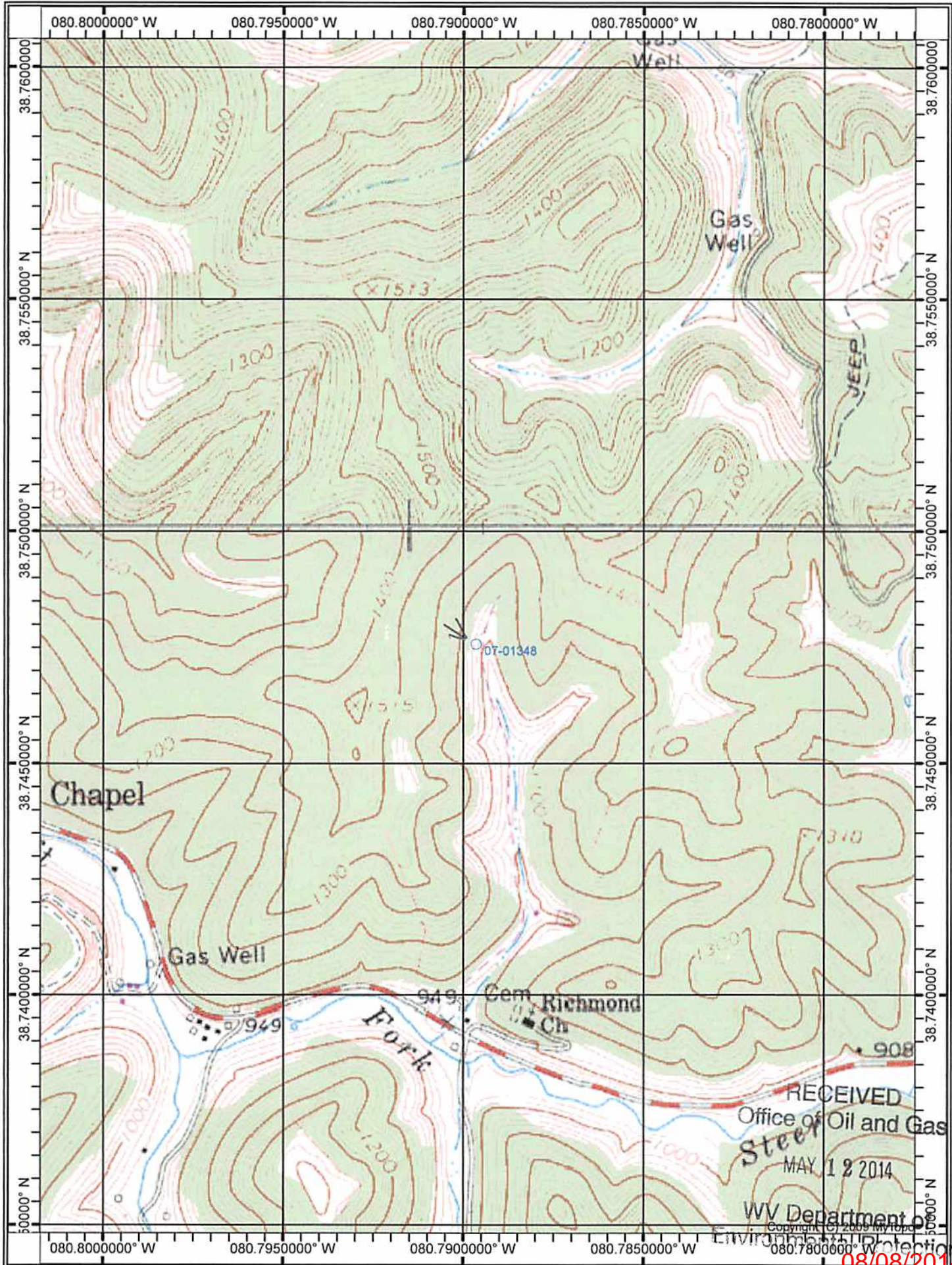
Date: April 1, 2014

MAY 12 2014

Field Reviewed? Yes No

WV Department of
 Environmental Protection
 08/08/2014

701348 P



08/08/2014

WW-7
8-30-06



West Virginia Department of Environmental Protection
Office of Oil and Gas
WELL LOCATION FORM: GPS

API: 47-007-01348 WELL NO.: 2

FARM NAME: Engel, Dana

RESPONSIBLE PARTY NAME: Mike Ross

COUNTY: Braxton DISTRICT: Otter³

QUADRANGLE: Gassaway (7.5') 360

SURFACE OWNER: Charles J. Frame Jr &/or Mary L.

ROYALTY OWNER: Charles J. Frame Jr &/or Mary L.

UTM GPS NORTHING: 4288791.6

UTM GPS EASTING: 518266.8 GPS ELEVATION: 1103

The Responsible Party named above has chosen to submit GPS coordinates in lieu of preparing a new well location plat for a plugging permit or assigned API number on the above well. The Office of Oil and Gas will not accept GPS coordinates that do not meet the following requirements:

1. Datum: NAD 1983, Zone: 17 North, Coordinate Units: meters, Altitude: height above mean sea level (MSL) – meters.
2. Accuracy to Datum – 3.05 meters
3. Data Collection Method:

Survey grade GPS ____: Post Processed Differential ____
Real-Time Differential ____

Mapping Grade GPS ____: Post Processed Differential ____
Real-Time Differential ____

4. **Letter size copy of the topography map showing the well location**
I the undersigned, hereby certify this data is correct to the best of my knowledge and belief and shows all the information required by law and the regulations issued and prescribed by the Office of Oil and Gas.

Mike Ross
Signature

President
Title

RECEIVED
Office of Oil and Gas
MAY 12 2014
WV Department of Environmental Protection
Date

08/08/2014