


Note: Location is at least 400' from all outside lease lines.  
No wells within 3000' of this location.

(+) DENOTES LOCATION OF WELL ON UNITED STATES TOPOGRAPHIC MAPS

FILE NO. \_\_\_\_\_  
DRAWING NO. 1  
SCALE 1" = 500'  
MINIMUM DEGREE OF ACCURACY 1 in 200  
PROVEN SOURCE OF ELEVATION BM 850' NW of location, EL. 1015'

I THE UNDERSIGNED, HEREBY CERTIFY THAT THIS PLAT IS CORRECT TO THE BEST OF MY KNOWLEDGE AND BELIEF AND SHOWS ALL THE INFORMATION REQUIRED BY LAW AND THE REGULATIONS ISSUED AND PRESCRIBED BY THE DEPARTMENT OF ENERGY  
(SIGNED) Jeffrey W. Adams  
R.P.E. \_\_\_\_\_ L.L.S. 791



STATE OF WEST VIRGINIA  
Division of Environmental Protection  
OFFICE OF OIL AND GAS

DATE May 24, 2001  
OPERATOR'S WELL NO. 624718  
API WELL NO. \_\_\_\_\_

WELL TYPE: OIL \_\_\_ GAS X LIQUID INJECTION \_\_\_ WASTE DISPOSAL \_\_\_  
(IF "GAS") PRODUCTION X STORAGE \_\_\_ DEEP X SHALLOW \_\_\_


LOCATION: ELEVATION 1035' WATER SHED Plantation Fork  
DISTRICT Otter COUNTY Braxton  
QUADRANGLE Cassaway

SURFACE OWNER Ruth R. Carr ACREAGE 68  
OIL & GAS ROYALTY OWNER Ruth R. Carr LEASE ACREAGE 68  
LEASE NO. 1215407

PROPOSED WORK: DRILL X CONVERT \_\_\_ DRILL DEEPER \_\_\_ REDRILL \_\_\_ FRACTURE OR STIMULATE \_\_\_ PLUG OFF OLD FORMATION \_\_\_ PERFORATE NEW FORMATION X OTHER PHYSICAL CHANGE IN WELL (SPECIFY) \_\_\_\_\_

PLUG AND ABANDON \_\_\_ CLEAN OUT AND REPLUG \_\_\_  
TARGET FORMATION Trenton/Black River ESTIMATED DEPTH 12,700'  
WELL OPERATOR Columbia Natural Resources, Inc. DESIGNATED AGENT Thomas Blake  
ADDRESS P.O. Box 6070, Charleston, WV 25362 ADDRESS P.O. Box 6070, Charleston, WV 25362

COUNTY NAME \_\_\_\_\_  
PERMIT \_\_\_\_\_



---

**west virginia** department of environmental protection

---

Office of Oil and Gas  
601 57th Street SE  
Charleston, WV 25304  
(304) 926-0450  
(304) 926-0452 fax

Joe Manchin III, Governor  
Stephanie R. Timmermeyer, Cabinet Secretary  
[www.wvdep.org](http://www.wvdep.org)

January 10, 2006

**FINAL INSPECTION REPORT**

**WELL PERMIT RELEASED**

COLUMBIA NATURAL RESOURCES, LLC,

The FINAL INSPECTION REPORT for the permit, API Well Number: 47-702247, issued to COLUMBIA NATURAL RESOURCES, LLC, and listed below has been received in this office, and reclamation requirements approved. The well designated by the permit number below has been released under reclamation and will remain under your bond.

JAMES MARTIN  
Chief,  
Office of Oil and Gas

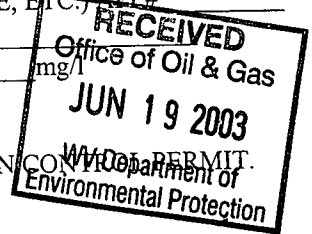
Operator: COLUMBIA NATURAL RESOURCES, LLC  
Operator's Well No: 624718  
Farm Name: CARR, RUTH  
**API Well Number: 47-702247**  
Date Issued: 07/02/2001  
Date Released: 01/10/2005

**Promoting a healthy environment.**

DATE STARTED/LOCATION: 7-16-01 API# 7-02247 WELL NO. 624718 Carr  
 DRILLING COMMENCED: \_\_\_\_\_ OPERATOR: Columbia Natural Resources  
 TD DATE: \_\_\_\_\_ DEPTH: \_\_\_\_\_ FARM: Ruth R. Carr  
 WATER DEPTHS \_\_\_\_\_ COAL DEPTHS \_\_\_\_\_

1. IS THE OPERATOR KEEPING DETAILED DRILLING AND CEMENT RECORDS: YES  NO  (6 PTS) 6
- |           |               |                 |                   |   |
|-----------|---------------|-----------------|-------------------|---|
| RAN _____ | FEET OF _____ | " PIPE ON _____ | CEMENT WITH _____ | SKS (CIR.) YES <input type="checkbox"/> NO <input type="checkbox"/> |
| RAN _____ | FEET OF _____ | " PIPE ON _____ | CEMENT WITH _____ | SKS (CIR.) YES <input type="checkbox"/> NO <input type="checkbox"/> |
| RAN _____ | FEET OF _____ | " PIPE ON _____ | CEMENT WITH _____ | SKS (CIR.) YES <input type="checkbox"/> NO <input type="checkbox"/> |
| RAN _____ | FEET OF _____ | " PIPE ON _____ | CEMENT WITH _____ | SKS (CIR.) YES <input type="checkbox"/> NO <input type="checkbox"/> |
| RAN _____ | FEET OF _____ | " PIPE ON _____ | CEMENT WITH _____ | SKS (CIR.) YES <input type="checkbox"/> NO <input type="checkbox"/> |
| RAN _____ | FEET OF _____ | " PIPE ON _____ | CEMENT WITH _____ | SKS (CIR.) YES <input type="checkbox"/> NO <input type="checkbox"/> |

PIT DISCHARGE DATE: \_\_\_\_\_ TYPE: \_\_\_\_\_ (LAND, DISPOSAL WELL, RE-USE, ETC.) API# \_\_\_\_\_  
 ACRES DISCHARGED: \_\_\_\_\_ : PIT VOLUME: \_\_\_\_\_ PIT ADDITIVES \_\_\_\_\_  
 FIELD ANALYSIS: pH \_\_\_\_\_ Fe \_\_\_\_\_ mg/l Cl \_\_\_\_\_ mg/l D.O. \_\_\_\_\_ mg/l TOC \_\_\_\_\_



QUESTIONS FOR THIS REPORT ARE IN ACCORDANCE OF WV CODE 22-6-30 AND REGULATION 35CSR 4-12.1 AND 35CSR-4-16 AND THE GENERAL WATER POLLUTION CONTROL PERMIT.

2. DID OPERATOR GIVE PROPER NOTICE TO INSPECTOR BEFORE THE FOLLOWING:  
 A. CONSTRUCTION YES  NO  (2 PTS) B. DRILLING YES  NO  (2 PTS)  
 C. PIT TREATMENTS YES  NO  (2 PTS) D. PIT DISCHARGE YES  NO  (2 PTS)  
 E. RECLAMATION YES  NO  (2 PTS) POINTS AVAILABLE FOR QUESTION 2: (10 PTS) 10

3. DID THE OPERATOR HAVE PERMIT ON SITE? YES  NO  (4 PTS) 4

4. WAS THE TIMBER CUT, STACKED, AND BRUSH USED FOR SEDIMENT BARRIERS BEFORE DIRT WORK STARTED? YES  NO  (4 PTS) 4

5. ARE ALL LOCATION AND/OR ROAD BANKS BEING SLOPED? YES  NO  (4 PTS) 4

6. WERE THE FOLLOWING SEDIMENT CONTROL STRUCTURES PROPERLY INSTALLED/MAINTAINED?  
 A. ROAD DITCHES YES  NO  (3PTS) B. CROSS DRAINS YES  NO  (3 PTS)  
 C. CULVERTS YES  NO  (3PTS) D. CREEK CROSSINGS YES  NO  (3PTS)  
 E. DIVERSION DITCHES YES  NO  (3PTS) F. BARRIERS YES  NO  (3PTS)  
 G. TEMPORARY SEEDING YES  NO  (3PTS) POINTS AVAILABLE FOR QUESTION 6: (21 PTS) 21

7. HAS TOP SOIL (IF ANY) BEEN STOCKED PILED? YES  NO  (2 PTS) 2

8. IS THE WELL STAKE IN THE PROPER SPOT IN ACCORDANCE WITH 35CSR4-9.2.c AFTER CONSTRUCTION? YES  NO  (3 PTS) 3

9. IS THE PIT PROPERLY INSTALLED AND MAINTAINED? YES  NO  (6 PTS) 6

10. IS EQUIPMENT AND SITE BEING PROPERLY MAINTAINED TO PREVENT SPILLS? YES  NO  (3PTS) 3

11. IS EQUIPMENT BEING PROPERLY OPERATED TO MAINTAIN SAFE CONDITIONS? YES  NO  (3PTS) 3

14. WAS ROAD AND LOCATION PROPERLY RECLAIMED? YES  NO   
 A. ROADWAY YES  NO  (2PTS) B. LOCATION YES  NO  (2PTS)  
 C. PITS YES  NO  (2PTS) D. PIPELINES YES  NO  (2PTS)  
 E. TANK DIKES YES  NO  (2PTS) F. GATES & FENCES YES  NO  (2PTS)  
 G. API INSTALLED YES  NO  (2PTS) H. ADEQUATE SEEDING MATERIALS YES  NO  (2PTS)  
 I. WAS SEED BED ADEQUATE YES  NO  (2PTS) POINTS AVAILABLE FOR QUESTION 14: (18 PTS) 18

15. WAS RECLAMATION COMPLETED WITHIN: POINTS AVAILABLE FOR QUESTION 15: (15 PTS) \_\_\_\_\_  
 6 MTHS OF TD YES  NO  8 PTS; 4 MTHS OF TD YES  NO  3 PTS.; 2 MTHS OF TD YES  NO  4 PTS.

TOTAL RECLAMATION SCORE: 82

6-10-03  
DATE RELEASED

Craig Duckworth  
INSPECTOR

DRILLED WELL TO 350' & SET 20" CASING NOTHING  
ELSE DONE

STATE OF WEST VIRGINIA  
DIVISION OF ENVIRONMENTAL PROTECTION  
SECTION OF OIL AND GAS

AFFIDAVIT OF PLUGGING AND FILLING WELL

AFFIDAVIT SHOULD BE IN TRIPLICATE, one copy mailed to the Division, one copy to be retained by the Well Operator and the third copy (and extra copies if required) should be mailed to each coal operator at their respective addresses.

Farm name: Carr Operator Well No.: 624718  
LOCATION: Elevation: 1035 Quadrangle: Gassaway  
District: Otter County: Braxton  
Latitude: 5175 Feet South of 38 Deg. 42 Min. 30 Sec.  
Longitude: 8500 Feet West of 80 Deg. 50 Min. 00 Sec.

Well Type: OIL \_\_\_\_\_ GAS XX

Company: Columbia Natural Resources L.L.C. Coal Operator: No Record Declaration  
Rt. 1, Box 107-10  
Buckhannon, WV 26201

Agent: Carl Starr Coal Owner: Ruth Carr  
Route 2, Box 88  
Frametown, WV

Permit Issued: June 15, 2001

AFFIDAVIT

STATE OF WEST VIRGINIA,  
County of Braxton ss:

RECEIVED  
Office of Oil & Gas  
DEC 15 2005  
WV Department of  
Environmental Protection

Rick Whitehair and Rusty Robinson being first duly sworn according to law depose and say that they are experienced in the work of plugging and filling oil and gas wells and were employed by the above named well operator, and participated in the work of plugging and filling the above well, and Craig Duckworth Oil and Gas Inspector representing the Director, say that said work was commenced on the 17th day of May, 2005, and that the well was plugged and filled in the following manner:

TYPE	FROM	TO	PIPE REMOVED	LEFT				
	260	surface	None	21'- 36" conductor				
			None	260' - 20" CTS				
<i>OK to release per [signature]</i>								

Description of monument : Vented  
and that the work of plugging and filling said well was completed on the 17th day of May, 2005.

And further deponents saith not.

*Rick Whitehair Rusty Robinson*

Sworn and subscribe before me this 7th day of November, 2005  
My commission expires: Dec 9 2012

*Calise M. Cox*  
Notary Public

Oil and Gas Inspector: *Craig Duckworth*

State of West Virginia  
Division of Environmental Protection  
Section of Oil and Gas  
Discharge Monitoring Report  
Oil and Gas General Permit

Date Report Completed

02 / 25 / 02

Company Name: Columbia Natural Resources, Inc.

API 47-007-02247 County: Braxton

District: Otter

Farm Name: Ruth R. Carr

Well No. 624718

Discharge Date/s From: (MMDDYY) 01 / 02 / 02

To: (MMDDYY) 01 / 02 / 02

Discharge Times: 10:00a.m.

To: 2:00p.m.

Disposal Option Utilized: UIC (2): Permit No.

Centralized Facility (5): Permit No.

Reuse (4): Alternate Permit No.

Offsite Disposal (3) Site Location:

Land Application (1)  (Include a topographical map of the Area.)

Other Method (6) (Include an explanation)

PIT DISCHARGED BY  
J.W. PIT WELL SERVICING, INC  
William E. Russell  
SIGNATURE

Follow Instructions below to determine your treatment category.

Optional Pretreatment test: 5,000 Cl-mg/l 6 DO Mg/l

1. Do you have permission to use expedited treatment from the Director or his representative? (Y/N) N  
If yes who? \_\_\_\_\_ and place a four (4) on line 7. If not go to line 2.
2. Was Frac Fluid or Flowback put into the pit? (Y/N) Y If yes go to line 5 if not go to line 3.
3. Do you have a chloride value pretreatment (see above)? (Y/N) \_\_\_\_\_ If yes go to line 4 if not go to line 5.
4. Is that chloride level less than 5000 mg/l? (Y/N) \_\_\_\_\_ If yes then enter a one (1) on line 7.
5. Do you have a pretreatment value for DO? (see above) (Y/N) Y If yes then go to line 6 if not enter a three (3) on line 7.
6. Is that DO greater than 2.5 mg/l? (Y/N) Y If yes then enter a two (2) on line 7 if not enter a three (3) on line 7.
7. 2 is the category of your pit. Use the Appropriate section.

Name of Principle Exec. Officer

Title of Officer

Date Completed:

RECEIVED

NOV 12 2004

PRO. OPERS.  
SECTION

RECEIVED  
Office of Oil & Gas  
Office of Chief  
DEC 01 2004  
WV Department of  
Environmental Protection

I certify under penalty of law that I have personally examined and am familiar with the information submitted on this document and all the attachments and that, based on my inquiry of those individuals immediately responsible for obtaining the information I believe that the information is true, accurate, and complete. I am aware that there are significant penalties for submitting false information, including the possibility of fine and imprisonment.

Signature of a Principle Exe. Officer or Authorized agent

[Signature]  
Signature

Parameter		Predischarge Limit Reported		Discharge Limits Reported	Units
pH	6-10		6-10		S.U.
Settling Time	5		N/A	N/A	Days
Fe	6		6		mg/l
D.O.	2.5		2.5		mg/l
Settleable Sol.	.5		.5		mg/l
Cl	5000		5000		mg/l
Oil	Trace		Trace		Obs.
TOC			Monitor		mg/l
Oil and Grease			Monitor		mg/l
Al***			Monitor		mg/l
TSS			Monitor		mg/l
Mn	Monitor		Monitor		mg/l
Volume			Monitor		Gals
Flow			Monitor		Gals
Disposal Area			Monitor		Acres

\*\*\*Al is only reported if the pH is above 9.0

Category 2  
 Sampling Results  
 API NO 47-007-02247

Parameter		Predischarge Limit Reported		Discharge Limits Reported	Units
pH	6-10	<u>7</u>	6-10	<u>7</u>	S.U.
Settling Time	10	<u>10</u>	N/A	N/A	Days
Fe	6	<u>1</u>	6	<u>.23</u>	mg/l
D.O.	2.5	<u>6</u>	2.5	<u>6</u>	mg/l
Settleable Sol.	.5	<u>.1</u>	.5	<u>ND</u>	mg/l
Cl*	12,500	<u>5,000</u>	12,500	<u>2,854</u>	mg/l
Oil	Trace	<u>NONE</u>	Trace	<u>NONE</u>	Obs.
TOC**			Monitor	<u>N/A</u>	mg/l
Oil and Grease			Monitor	<u>1.8</u>	mg/l
Al***			Monitor	<u>N/A</u>	mg/l
TSS			Monitor	<u>N/A</u>	mg/l
Mn	Monitor	<u>.008</u>	Monitor	<u>.008</u>	mg/l
Volume			Monitor	<u>23,842</u>	Gals
Flow			Monitor	<u>99</u>	Gals/min.
Disposal Area			Monitor	<u>1.5</u>	Acres

\*Can Be 25,000 with inspectors approval,

\*\*Include a description of your aeration technique. =CODE 3

\*\*\*Al is only reported if the pH is above 9.0

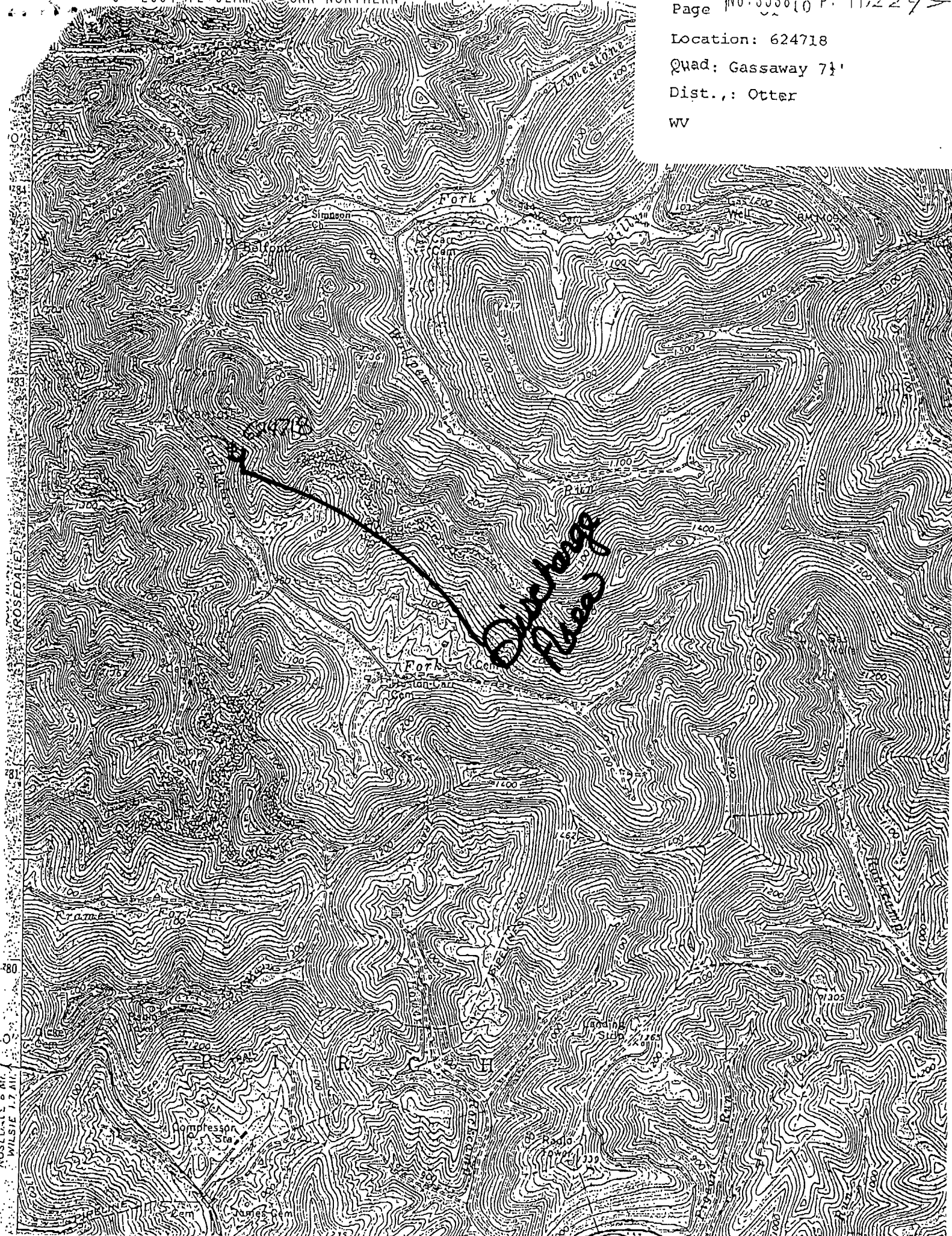
Date: \_\_\_\_\_

Location: 624718

Quad: Gassaway 741

Dist.: Otter

WV







Office of Oil and Gas  
1356 Hansford Street  
Charleston, WV 25301  
Phone: (304) 558-6075  
Phone: (304) 558-6076  
Fax: (304) 558-6047

---

## West Virginia Department of Environmental Protection

---

Bob Wise,  
Governor

Michael O. Callaghan  
Secretary

July 02, 2001

### WELL WORK PERMIT New Well


This permit, API Well Number: 47-702247, issued to COLUMBIA NATURAL RESOURCES, INC., is evidence of permission granted to perform the specified well work at the location described on the attached pages and located on the attached plat, subject to the provisions of Chapter 22 of the West Virginia Code of 1931, as amended, and all rules and regulations promulgated thereunder, and to all conditions and provisions outlined in the pages attached hereto. Notification shall be given by the operator to the Oil and Gas Inspector at least 24 hours prior to the construction of roads, locations, and/or pits for any permitted work. In addition, the well operator shall notify the same inspector 24 hours before any actual well work is commenced and prior to running and cementing casing. Spills or emergency discharges must be promptly reported by the operator to 1-800-654-3312 and to the Oil and Gas inspector.

Please be advised that form WR-35, well operators report of well work, is to be submitted to this office within 90 days of completion of drilling, as should form WR-34 Discharge Monitoring Report within 30 days of discharge of pits, if applicable.

Failure to abide by all statutory and regulatory provisions governing all duties and operations hereunder may result in suspension or revocation of this permit and, in addition, may result in civil and/or criminal penalties being imposed upon the operators.

This permit will expire in two (2) years from the issue date.

If there are any questions, please feel free to contact me or Mr. Al Blankenship at 304-558-6342.



JOHN JOHNSTON  
Chief,

Office of Oil and Gas

Operator's Well No: 624718

Farm Name: CARR, RUTH

**API Well Number: 47-702247**

**Permit Type: New Well**

Date Issued: 07/02/2001

STATE OF WEST VIRGINIA  
DEPARTMENT OF ENERGY, DIVISION OF OIL AND GAS  
WELL WORK PERMIT APPLICATION

007-02247

- 1) Well Operator: Columbia Natural Resources, Inc., 7, 3, 360
- 2) Operator's Well Number: 624718 3) Elevation: 1035'
- 4) Well type: (a) Oil  / or Gas  /  
 (b) If Gas: Production  / Underground Storage  /  
 Deep  / Shallow  /
- 5) Proposed Target Formation(s): Oriskany, Newburg, Tuscarora, Martinsburg, Trenton, Black River, Beekmantown, Rose Run  
Copper Ridge
- 6) Proposed Total Depth: 14,000 feet
- 7) Approximate fresh water strata depths: 250
- 8) Approximate salt water depths: 1,500'
- 9) Approximate coal seam depths: N/A
- 10) Does land contain coal seams tributary to active mine? Yes  / No  /
- 11) Proposed Well Work: Drill and Stimulate New Well
- 12) CASING AND TUBING PROGRAM

**RECEIVED**  
 Office of Oil & Gas  
 Permitting  
**JUN 29 2001**  
 WV Department of  
 Environmental Protection

06-29-01 11:01:35 IN  
 07-02-01 A08:42 OUT

TYPE	SPECIFICATIONS			FOOTAGE INTERVALS		CEMENT
	Size	Grade	Weight Per ft.	For Drilling	Left in Well	Fill-Up (cu. Ft.)
Surface Pipe	20"	L.S.		250'	250'	250
Intermediate 1st	13-3/8"	J-55	61#	1,650'	1,650'	1,500
Intermediate 2nd	9-5/8"	L-80	40#	6,450'	6,450'	160
Intermediate 3rd	7"	M-95	23#	9,800'	9,800'	500
Production	4-1/2"	L-80	13.5#	(as needed)	(as needed)	0106-28-01
Tubing	2-3/8"	N-80	4.7#	(as needed)	(as needed)	
Liners						

PACKERS: Kind None  
 Sizes \_\_\_\_\_  
 Depths set \_\_\_\_\_

For Division of Oil and Gas Use Only

- |                                       |   |   |                                |
|---------------------------------------|---|---|--------------------------------|
| <input type="checkbox"/> Fee(s) paid: | <input type="checkbox"/> Well Work Permit | <input type="checkbox"/> Reclamation Fund | <input type="checkbox"/> WPCP  |
| <input type="checkbox"/> Plat         | <input type="checkbox"/> WW-9             | <input type="checkbox"/> WW-2B            | <input type="checkbox"/> Agent |
|                                       |   | <input type="checkbox"/> Bond _____       | (Type)                         |

\$450 ✓

Issue

State of West Virginia  
Department of Environmental Protection  
**OIL AND GAS CONSERVATION COMMISSION**  
1356 Hansford Street  
Charleston, West Virginia 25301  
Telephone: 558-6076  
Fax: (304)558-6047

Barry K. Lay, Chairman  
Michael W. Sinicropi, Member  
Denny P. Harton, Member  
John H. Johnston, Ex-Officio  
Michael O. Callaghan, Ex-Officio

Bob Wise, Governor

July 2, 2001

Department of Environmental Protection  
Office of Oil and Gas  
Charleston, West Virginia 25301

Re: Application for Deep Well - Permit #47-007-02247

COMPANY: Columbia Natural Resources, Inc.

FARM: Ruth Carr #624718

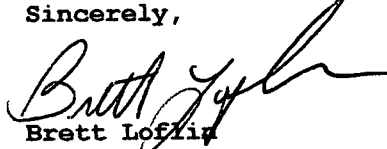
COUNTY: Braxton DISTRICT: Otter QUAD: Gassaway

The application for the above company is Approved for Copper Ridge.

Applicant has complied with the provisions of Chapter 22C-9, of the Code of West Virginia, nineteen hundred and thirty-one (1931), as amended, Oil and Gas Conservation Commission as follows:

- 1.) Provided a certified copy of duly acknowledged and recorded consent and easement form from all surface owner; yes
- 2.) Provided a tabulation of all deep wells within one mile of the proposed location, including the API number of the deep well, well name, and the name and address of operator and; none
- 3.) Provided a plat showing that the proposed location is a distance of 400 feet from the nearest unit boundary and showing the following wells drilled to or capable of producing from the objective formation within 3,000 feet of the proposed location.


Sincerely,

  
Brett Loflin  
Program Manager

STATE OF WEST VIRGINIA - BUREAU OF ENVIRONMENT  
DIVISION OF ENVIRONMENTAL PROTECTION  
OFFICE OF OIL & GAS

NOTICE AND APPLICATION FOR A WELL WORK PERMIT

4) Surface Owner(s) to be served:	5) (a) Coal Operator:
(a) Name <u>Ruth Carr</u>	Name <u>NO RECORD DECLARATION</u>
Address <u>Route 2, Box 88</u>	Address _____
<u>Frametown, WV 26623</u>	
(b) Name _____	(b) Coal Owner <u>Ruth Carr</u>
Address _____	Address <u>Route 2, Box 88</u>
	<u>Frametown, WV 26623</u>
(c) Name _____	Name _____
Address _____	Address _____
6) Inspector <u>Craig Duckworth</u>	(c) Coal Lessee with Declaration
Address <u>Box 107, Davisson Route</u>	Name <u>NO RECORD DECLARATION</u>
<u>Gassaway, WV 26624</u>	Address _____
Telephone <u>(304) 626-0789</u>	



TO THE PERSON(S) NAMED ABOVE TAKE NOTICE THAT:

         Included is the lease or leases or other continuing contract or contracts by which I hold the Right to extract oil and gas OR

XX Included is the information required by Chapter 22, Article 6, Section 8 (d) of the Code of West Virginia (see page 2)

I certify that as required under Chapter 22 of the West Virginia Code I have served copies of this notice and application, a location plat, and accompanying documents pages 1 through 10 on the above named parties, by:

- Personal Service (Affidavit attached)
- XX Certified Mail (Postmarked postal receipt attached)
- Publication (Notice of Publication attached)

INSTRUCTIONS TO SURFACE OWNERS NAMED ABOVE

(Continued on Reverse)

The well operator named below is applying for a permit from the State to do oil and gas well work. (Note: If the surface tract is owned by more than three persons, then these materials were served on you because your name appeared on the Sheriff's tax ticket on the land or because you actually occupy the surface tract. In either case, you may be the only owner who will actually receive these materials.) See Chapter 22 of the West Virginia Code. Well work permits are valid for 24 months.

Well Operator Columbia Natural Resources, Inc.  
 By: *C. S. Steen*  
 Its: Region Manager  
 Address: Route 1, Box 107-10  
Buckhannon, West Virginia 26201  
 Telephone (304) 472-4103

Subscribed and sworn before me this 28<sup>th</sup> day of June, 2001

*Elsie M. Cox* Notary Public  
 My commission expires December 9, 2002

Instructions to Surface Owners (cont.)

If you do not own any interest in the surface tract, please forward these materials to the true owner immediately if you know who it is. Also, please notify the well operator and the Office of Oil and Gas.

**NOTE: YOU ARE NOT REQUIRED TO FILE ANY COMMENT.**

WHERE TO FILE COMMENTS AND OBTAIN ADDITIONAL INFORMATION:

Chief, Office of Oil and Gas  
Division of Environmental Protection  
#10 McJunkin Road  
Nitro, West Virginia 25143  
(304) 759-0514

OR

District Oil and Gas Inspector  
(Name and address listed on obverse side  
of this notice)

**Time limits and methods for filing comments.** The law requires these materials to be served on or before the date the operator files his Application. You have **FIFTEEN (15) DAYS** after the filing date to file your comments. Comments must be filed in person or received in the mail by the Chief's office by the time stated above. You may call the Chief's office to be sure of the date. Check with your postmaster to ensure adequate delivery time or to arrange special expedited handling. If you have been contacted by the well operator and you have signed a "voluntary statement of no objection to the planned work described in these materials, then the permit may be issued at any time.

**Comments must be in writing.** Your comments must include your name, address, and telephone number (if you have a telephone), the well operator's name and well number, and the approximate location of the proposed well site including district and county from the application. You may add other documents, such as sketches, maps or photographs to support your comments.

The Chief has the power to deny or condition a well work permit based on comments on the following grounds:

- 1) The proposed well work will constitute a hazard to the safety of persons;
- 2) The soil erosion and sediment control plan is not adequate or effective;
- 3) Damage would occur to publicly owned lands or resources;
- 4) The proposed well work fails to protect fresh water sources or supplies;
- 5) The applicant has committed a substantial violation of a previous permit...or a substantial violation of one or more of the rules promulgated under Chapter 22, and has failed to abate or seek review of the violation ..."

**If you want a copy of the permit as it is issued or a copy of the order denying the permit, you should request a copy from the Chief.**

**List of Water testing Laboratories.** The Office maintains a list of water testing laboratories which you can hire to test your water to establish water quality prior to and after drilling. Contact the Chief to obtain a copy.

**VOLUNTARY STATEMENT OF NO OBJECTION**

I hereby state that I have read the instructions to surface owners and that I have received copies of a Notice and Application for a Well Work Permit on Form WW-2A, and attachments consisting of pages 1 through \_\_\_\_ Including a work order on Form WW-2B, a survey plat, and a soil and erosion plan, all for Proposed well work on my surface land as described therein.

I further state that I have no objection to the planned work described in these materials, and I have no objection to a permit being issued based on those materials.

(For execution by natural person)

(For execution by corporation, etc.)

*Ruth Carr*

Signature

Date 6/28/01

Name \_\_\_\_\_

By: \_\_\_\_\_

Its: \_\_\_\_\_ Date \_\_\_\_\_

Signature

Date \_\_\_\_\_


7-02247

**INFORMATION SUPPLIED UNDER WEST VIRGINIA CODE  
Chapter 22B, Article 1, Section 8(d)  
IN LIEU OF FILING LEASE(S) AND OTHER CONTINUING CONTRACT(S)**

Under the oath required to make the verification on page 1 of this Notice and Application, I depose and say that I am the person who signed the Notice and Application for the Applicant, and that - -

- (1) the tract of land is the same tract described in this Application, partly or wholly depicted in the accompanying plat, and described in the Construction and Reclamation Plan;
- (2) the parties and recordation data (if recorded) for lease(s) or other continuing contract(s) by which the Applicant claims the right to extract, produce or market the oil or gas are as follows:

<u>GRANTOR, LESSOR, ETC.</u>	<u>GRANTEE, LESSEE, ETC.</u>	<u>ROYALTY</u>	<u>BOOK / PAGE</u>	
Ruth Carr, et al	Columbia Natural Resources, Inc.	1/8	492	506
G. Monique Butcher, single	Columbia Natural Resources, Inc.	1/8	502	284
John T. Dulaney, single	Columbia Natural Resources, Inc.	1/8	502	286
Brian H. Dulaney & Peggy E. Dulaney, husband & wife	Columbia Natural Resources, Inc.	1/8	502	282
Harvey Given, single	Columbia Natural Resources, Inc.	1/8	502	224
Elizabeth A. Foret & E. Stephen Foret	Columbia Natural Resources, Inc.	1/8	502	295
Margaret Clise, single	Columbia Natural Resources, Inc.	1/8	502	226



Well Operator Columbia Natural Resources, Inc.  
 By: *Carl S. Baker*  
 Its Region Manager

West Virginia Division of Environmental Protection  
Office of Oil and Gas

007-02247

**NOTICE TO SURFACE OWNERS**

The well operator named below is preparing to file for a permit from the state to drill a new well. Before a well work permit can be filed with the Chief of the Office of Oil and Gas, the well operator is required to have given notice of the right to request water well or spring analytical testing. This notice shall be given to the owners or occupants of land which have a water well or spring being utilized for human consumption, domestic animals, or other general use and which is located within 1000 feet of the proposed well site.

With this form, the operator is giving you notice of your right to request analytical testing. The operator is required to sample and analyze the water wells or springs of all owners or occupants who request it. Therefore, if you wish to have your water well or spring tested, contact the operator named below.

All sampling shall be completed prior to drilling. Within thirty (30) days of the receipt of such sample analyses the operator shall submit the results to the Chief of the Office of Oil and Gas and to the owners or occupants who may have requested them.

If no water well or spring is located within 1000 feet, the Chief may require the operator to sample and analyze water from a water well or spring within 2000 feet of the proposed well site.

Be advised, you have the right to sample and analyze any water supply at your own expense.

The laboratory used by the operator to analyze the samples will be approved by the Chief. The operator named below has decided to use the following laboratory to analyze the water samples.

xx Contractor Name **STURM ENVIRONMENTAL**  
           Well operator's private laboratory

Well Operator           Columbia Natural Resources  
Address           Route 1, Box 107-10  
          Buckhannon, WV 26201  
  
Telephone           (304) 472-4103



FOR OPERATOR'S USE ONLY: Below, or on an attached page, list those persons which were given this notice. Place an asterisk beside the one(s) that contacted you and requested sampling and analyses. If there were no requests made, indicate by underlining which one you have selected to sample and analyze. If there are no water wells or springs within 1000 feet of the proposed site please indicate such.

# Water Samples

Well Number 624718

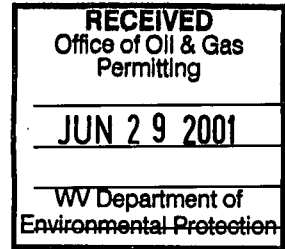
~~78~~  
067-02247

### Site #1

Name	<u>Carl Ray Carr</u>	Approx. Distance from Gas Well	<u>1000'</u>
Address	<u>Rt 2 Box 88</u>	Approximate Elevation	<u>940'</u>
	<u>Frametown WV26623</u>	Depth of water well	<u>40'</u>
Telephone	<u>364-4429</u>	Other	<u></u>
Comments	<u></u>		

### Site #2

Name	<u></u>	Distance from Gas Well	<u></u>
Address	<u></u>	Approximate Elevation	<u></u>
	<u></u>	Depth of water well	<u></u>
Telephone	<u></u>	Other	<u></u>
Comments	<u></u>		



### Site #3

Name	<u></u>	Distance from Gas Well	<u></u>
Address	<u></u>	Approximate Elevation	<u></u>
	<u></u>	Depth of water well	<u></u>
Telephone	<u></u>	Other	<u></u>
Comments	<u></u>		

### Site #4

Name	<u></u>	Distance from Gas Well	<u></u>
Address	<u></u>	Approximate Elevation	<u></u>
	<u></u>	Depth of water well	<u></u>
Telephone	<u></u>	Other	<u></u>
Comments	<u></u>		



4283

4861 III NW  
(ROSEDALE)

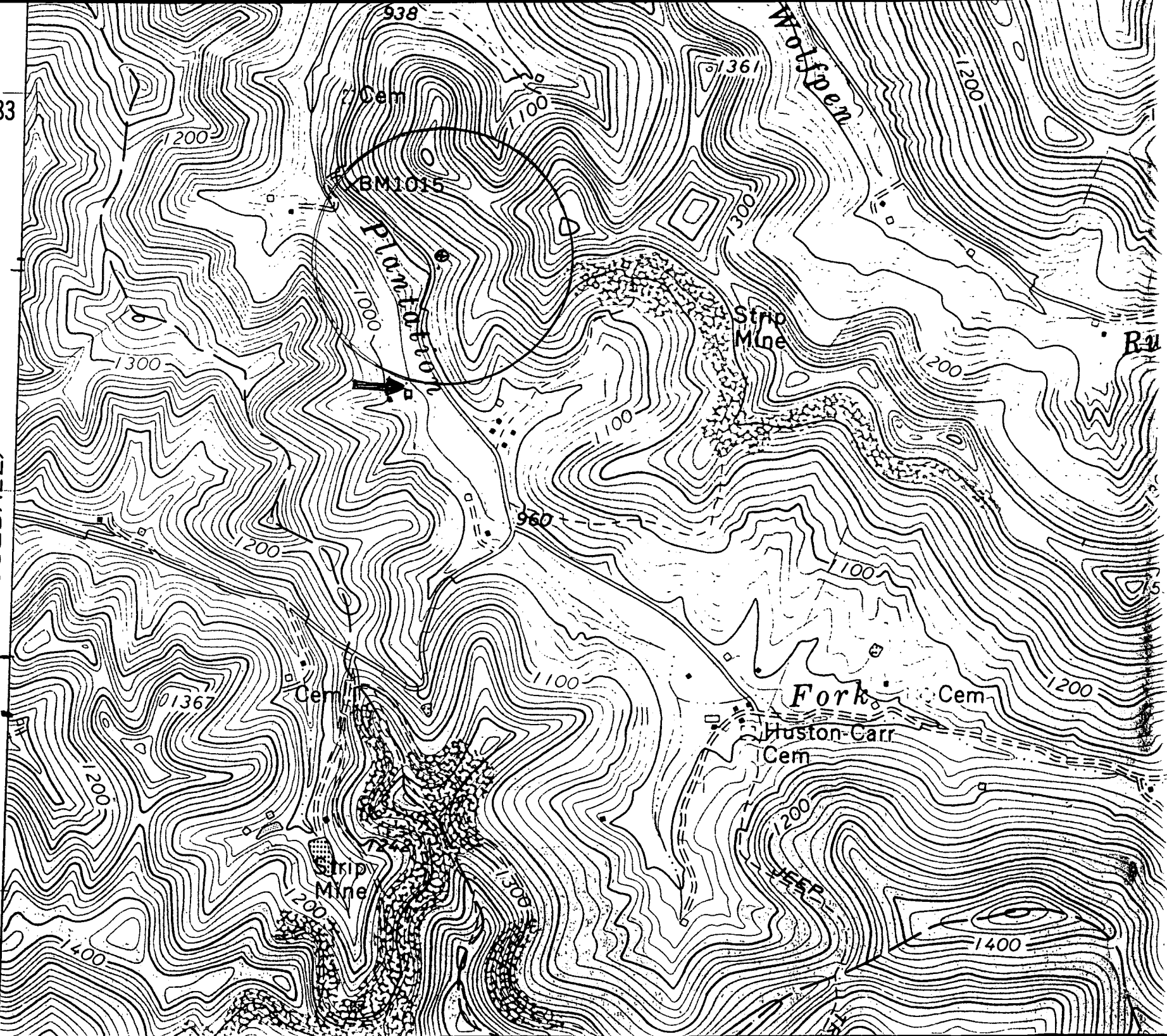
2000

81578.71

41

4281

100



STATE OF WEST VIRGINIA  
DIVISION OF ENVIRONMENTAL PROTECTION, OFFICE OF OIL AND GAS  
CONSTRUCTION AND RECLAMATION PLAN AND SITE REGISTRATION APPLICATION FORM  
GENERAL PERMIT FOR OIL AND GAS PIT WASTE DISCHARGE

Operator Name Columbia Natural Resources, Inc. OP CODE 10460  
Watershed Plantation Fork Quadrangle Gassaway  
Elevation 1035' County Braxton District Otter

Description of anticipated Pit Waste: \_\_\_\_\_

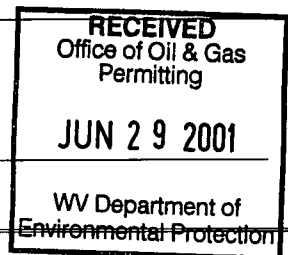
Will a synthetic liner be used in the pit? \_\_\_\_\_

Proposed Disposal Method For Treated Pit Wastes: \_\_\_\_\_

- Land Application
- \_\_\_\_\_ Underground Injection (UIC Permit Number \_\_\_\_\_ )
- \_\_\_\_\_ Reuse (at API Number \_\_\_\_\_ )
- \_\_\_\_\_ Off Site Disposal (Supply form WW-9 for disposal location)
- \_\_\_\_\_ Other (Explain \_\_\_\_\_ )

Proposed Work For Which Pit Will Be Used:

- Drilling
- \_\_\_\_\_ Swabbing
- \_\_\_\_\_ Workover
- \_\_\_\_\_ Plugging
- \_\_\_\_\_ Other (Explain \_\_\_\_\_ )



I certify that I understand and agree to the terms and conditions of the GENERAL WATER POLLUTION PERMIT issued on June 14, 1994, by the Office of Oil and Gas of the West Virginia Division of Environmental Protection. I understand that the provisions of the permit are enforceable by law. Violations of any term or condition of the general permit and/or applicable law or regulation can lead to enforcement action.

I certify under penalty of law that I have personally examined and am familiar with the information submitted on this application form and all attachments thereto and that, based on my inquiry of those individuals immediately responsible for obtaining the information, I believe that the information is true, accurate, and complete. I am aware that there are significant penalties for submitting false information, including the possibility of fine or imprisonment.

Company Official Signature Carl F. Starr

Company Official (Typed Name) Carl F. Starr

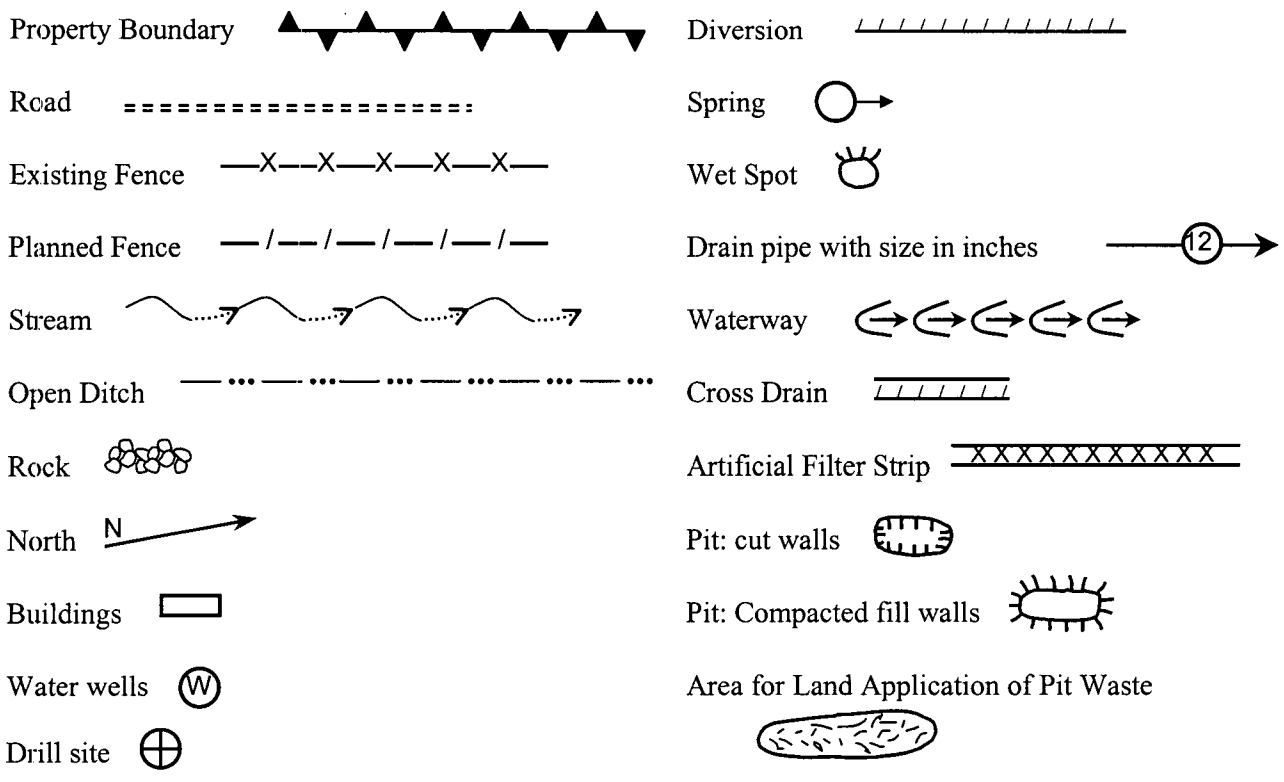
Company Official Title Region Manager

Subscribed and sworn before me this 28th day of June 2001

Elaine M. Cox

Notary Public

My commission expires: December 9, 2002



Proposed Revegetation Treatment: Acres Disturbed \_\_\_\_\_ Prevegetation pH \_\_\_\_\_

Lime as determined by pH test Tons/acre or to correct pH 6.5

Fertilizer (10-20-20 or equivalent) 500 Lbs/acre (500 lbs minimum)

Mulch hay or straw 2 Tons/acre

Seed Mixtures			
Area I		Area II	
Seed Type	lbs/acre	Seed Type	lbs/acre
Orchardgrass	30	Orchardgrass	30
Birdsfoot Trefoil	20	Birdsfoot Trefoil	20

Attach:  
 Drawing(s) of road, location, pit and proposed area for land application.  
 Photocopied section of involved 7.5' topographic sheet.

Plan Approved by: Craig Dudenworth

Title: Oil + Gas Inspector Date: 6-28-01


Field Reviewed? ( X ) Yes ( \_\_\_\_\_ ) No

Location: 624718

Quad: Gassaway 7 1/2'

Dist.: Otter

WV



ROSEDALE B W  
WILSON T W  
ROSEDALE

7-02247

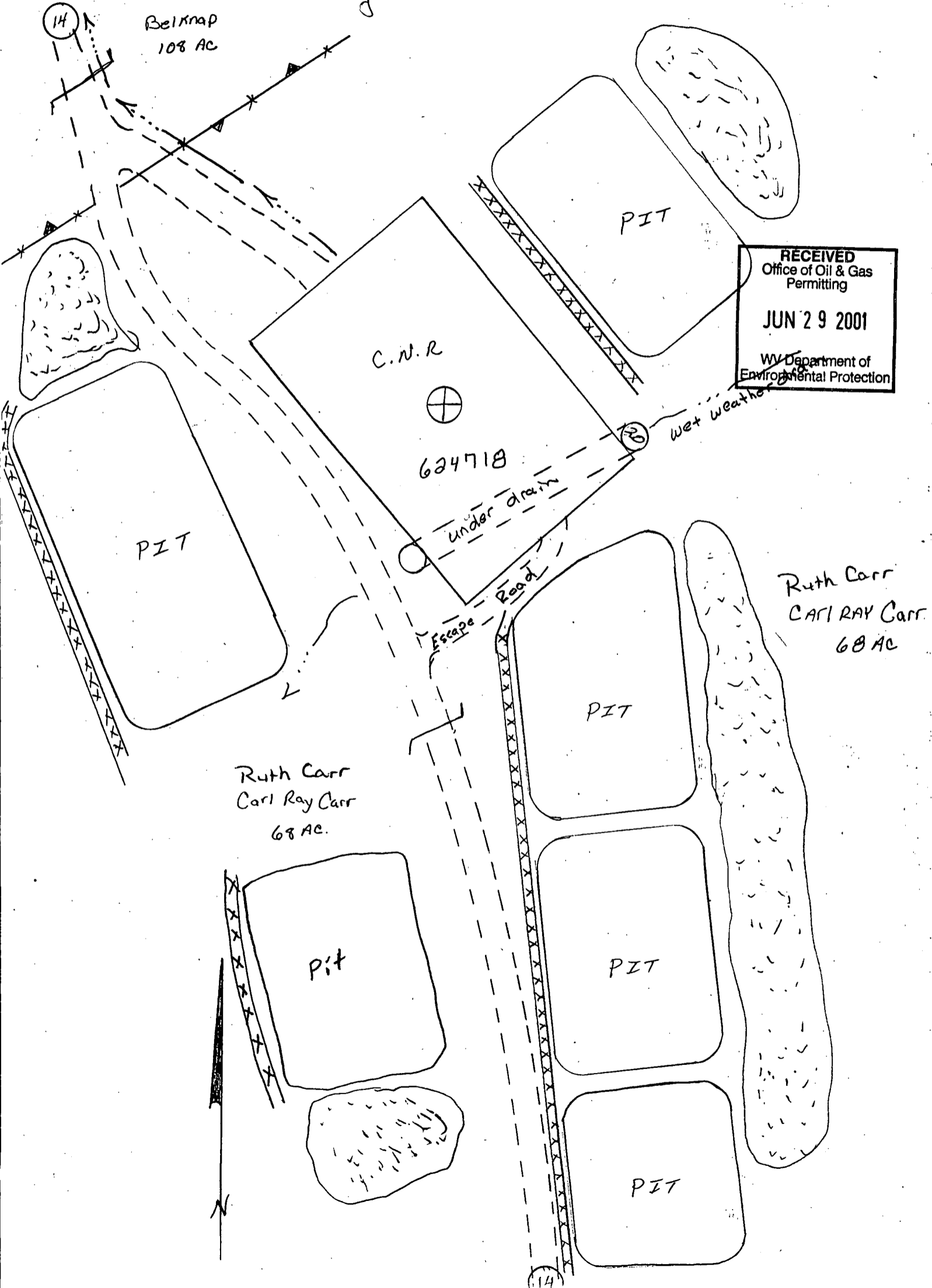
Location and access road are located in woods.

The drainage ditch lines will be cut as shown for adequate drainage control.

Topsoil will be stockpiled for use in the reclamation and revegetation of the location site.

Culverts will be added as needed after construction.

Craig Duckworth 6-28-01



RECEIVED  
 Office of Oil & Gas  
 Permitting  
 JUN 29 2001  
 WV Department of  
 Environmental Protection

1) Date: June 15, 2001  
2) Operator's Well Number 624718  
3) API Well No: 47 - 007 - 02247  
State - County - Permit

STATE OF WEST VIRGINIA - BUREAU OF ENVIRONMENT  
DIVISION OF ENVIRONMENTAL PROTECTION  
OFFICE OF OIL & GAS

NOTICE AND APPLICATION FOR A WELL WORK PERMIT

4) Surface Owner(s) to be served:  
(a) Name Ruth Carr  
Address Route 2, Box 88  
Frametown, WV 26623  
(b) Name  
Address  
(c) Name  
Address  
6) Inspector Craig Duckworth  
Address Box 107, Davisson Route  
Gassaway, WV 26624  
Telephone (304) 626-0789 (Cell Phone)

5) (a) Coal Operator:  
Name NO RECORD DECLARATION  
Address  
(b) Coal Owner Ruth Carr  
Address Route 2, Box 88  
Frametown, WV 26623  
Name  
Address  
(c) Coal Lessee with Declaration  
Name NO RECORD DECLARATION  
Address

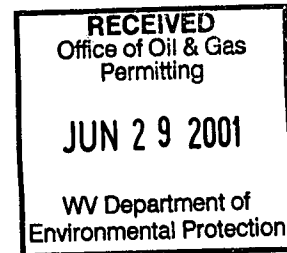
TO THE PERSON(S) NAMED ABOVE TAKE NOTICE THAT:

Included is the lease or leases or other continuing contract or contracts by which I hold the right to extract oil and gas OR

xx Included is the information required by Chapter 22, Article 6, Section 8 (d) of the Code of West Virginia (see page 2)

I certify that as required under Chapter 22 of the West Virginia Code I have Served copies of this notice and application, a location plat, and accompanying documents pages 1 through 10 on the above named parties, by:

- Personal Service (Affidavit attached)
- xx Certified Mail (Postmarked postal receipt attached)
- Publication (Notice of Publication attached)



(INSTRUCTIONS TO COAL OPERATOR, OWNER, OR LESSEE ON REVERSE SIDE)

Well Operator Columbia Natural Resources, Inc.  
By: [Signature]  
Its: Region Manager  
Address: Route 1, Box 107-10  
Buckhannon, West Virginia 26201  
Telephone (304) 472-4103

Subscribed and sworn before me this 28th day of June, 2001

[Signature] Notary Public  
My commission expires December 9, 2002

INSTRUCTIONS TO COAL OPERATOR, OWNER, OR LESSEE

To the coal operator, owner, or lessee named above. You are hereby notified that any objection you wish to make or are required to make by Code 22-6-15, 16, or 17, must be filed with the Chief of the Office of Oil and Gas within fifteen (15) days after the receipt of this application by the Office.

WAIVER

The undersigned coal operator  / owner  / lessee  / of the coal has examined this proposed well location. If a mine map exists which covers the area of well location, the well location has been added to the mine map. The undersigned has no objection to the work proposed to be done at this location, provided, the well operator has complied with all applicable requirements of the West Virginia Code and the governing regulations.

Date: 6/28/01

\_\_\_\_\_  
RUTH CARR  
By: Ruth Carr  
Its: \_\_\_\_\_

**AFFIDAVIT OF PERSONAL SERVICE ON SURFACE OWNER**  
**RUTH CARR**

STATE OF WEST VIRGINIA

COUNTY OF UPSHUR

The undersigned, being first duly sworn, says that the undersigned served a true and complete copy of all side of-

- (1) Notice on Form WW-2(A) **XX**/ Form WW-3(A) \_\_\_\_/ Form WW-4(A) \_\_\_\_/
- (2) Application on Form WW-2(B) **XX**/ Form WW-3(B) \_\_\_\_/ Form WW-4 (B) \_\_\_\_/
- (3) Plat showing the well location on Form WW-6, and
- (4) Construction and Reclamation Plan on Form WW-9 (unless the application is to plug a well) --all with respect to operator's Well No. **624718** located in **Otter District, Braxton County, West Virginia**, upon the person or organization named—

**Columbia Natural Resources**

--by delivering the same in Braxton County, State of West Virginia on the 28th day of June, 2001 in the manner specified below.

[COMPLETE THE APPROPRIATE SECTION]

For an individual:

[ **XX** ] Handing it to him \_\_\_\_/ her **XX**/ or, because he \_\_\_\_/ she \_\_\_\_/ refused to take it when I offered it, by leaving it in his \_\_\_\_/ her \_\_\_\_/ presence.

[ ] Handing it to a member of his or her family above the age of 16 years named \_\_\_\_\_ who resides as the usual place of abode of the person to be served, and asking the family member to give it to the person to be served as soon as possible.

For a partnership:


[ ] Handing it to \_\_\_\_\_, a partner of the partnership or, because \_\_\_\_\_ refused to take it when I handed it over, by leaving it in the presence of the partner.

For a limited partnership:

[ ] Handing it to the general partner, named \_\_\_\_\_, or, because the general partner refused to take it when I tried to hand it over, by leaving it in the presence of the general partner.

For a corporation:

[ ] Handing it to the corporation's employee \_\_\_\_/ officer \_\_\_\_/ director \_\_\_\_/ attorney in fact \_\_\_\_/ named \_\_\_\_\_.



*Randall A. Cashner*  
\_\_\_\_\_  
(Signature of person executing service)

Taken, subscribed and sworn before me this 28<sup>th</sup> day of June, 2001

My commission expires: December 9, 2002

*Elsie M. Cox*  
\_\_\_\_\_  
NOTARY

(AFFIX SEAL IF NOTARIZED OUTSIDE THE STATE)



1) Date: June 15, 2001  
2) Operator's Well Number 624718  
3) API Well No: 47 - 007 - 2247  
State - County - Permit

STATE OF WEST VIRGINIA - BUREAU OF ENVIRONMENT  
DIVISION OF ENVIRONMENTAL PROTECTION  
OFFICE OF OIL & GAS

NOTICE AND APPLICATION FOR A WELL WORK PERMIT

4) Surface Owner(s) to be served:  
(a) Name Ruth Carr  
Address Route 2, Box 88  
Frametown, WV 26623  
(b) Name \_\_\_\_\_  
Address \_\_\_\_\_  
(c) Name \_\_\_\_\_  
Address \_\_\_\_\_  
6) Inspector Craig Duckworth  
Address Box 107, Davisson Route  
Gassaway, WV 26624  
Telephone (304) 626-0789


5) (a) Coal Operator:  
Name NO RECORD DECLARATION  
Address \_\_\_\_\_  
(b) Coal Owner Ruth Carr  
Address Route 2, Box 88  
Frametown, WV 26623  
Name \_\_\_\_\_  
Address \_\_\_\_\_  
(c) Coal Lessee with Declaration  
Name NO RECORD DECLARATION  
Address \_\_\_\_\_

TO THE PERSON(S) NAMED ABOVE TAKE NOTICE THAT:

         Included is the lease or leases or other continuing contract or contracts by which I hold the Right to extract oil and gas OR  
xx Included is the information required by Chapter 22, Article 6, Section 8 (d) of the Code of West Virginia (see page 2)

I certify that as required under Chapter 22 of the West Virginia Code, I have served copies of this notice and application, a location plat, and accompanying documents pages 1 through 10 on the above named parties, by:

- Personal Service (Affidavit attached)
- xx Certified Mail (Postmarked postal receipt attached)
- Publication (Notice of Publication attached)



I have read and understand Chapter 22-6 and 38 CSR 11-18, and I agree to the terms and conditions of any permit issued under this application.

I certify under penalty of law that I have personally examined and am familiar with the information submitted on this application form and all attachments, and based on my inquiry of those individuals immediately responsible for obtaining the information, I believe that the information is true, accurate, and complete.

I am aware that there are significant penalties for submitting false information, including the possibility of fine and imprisonment.

Well Operator, Columbia Natural Resources, Inc.  
By: [Signature]  
Its: Region Manager  
Address: Route 1, Box 107-10  
Buckhannon, West Virginia 26201  
Telephone (304) 472-4103

Subscribed and sworn before me this 28th day of June, 2001

[Signature] Notary Public  
My commission expires December 9, 2002

599

CNR Well No. 624718  
Lease No. 1215407

**CERTIFICATE OF CONSENT AND EASEMENT**

This Certificate of Consent and Easement, made and entered into this 5th day of June, 2001, by and between **Ruth R. Carr**, widow, (hereinafter "Grantor"), and **Columbia Natural Resources, Inc.**, a Texas corporation (hereinafter "CNR").

That in consideration of the premises and other good and valuable consideration, the receipt and sufficiency of which is hereby acknowledged, Grantor, being sole owner of the surface of that certain lot, tract or parcel of land located in Otter District, Braxton County, State of West Virginia, shown on the Well Location Plat, dated May 24, 2001, attached hereto and made a part hereof, hereby consent and grant an easement, pursuant to West Virginia Code, Section 22C-9-7(B)(4) and Operating Rule 4.4 of the Rules and Regulations of the West Virginia Oil and Gas Conservation Commission, to CNR, its successors or assigns, for the drilling and operation of a deep well for the production of oil or gas at the location shown on the attached Well Location Plat, with ingress and egress to and from the same.

This agreement may be executed in one or more counterparts, each of which shall be deemed original, and all of which together shall constitute one and the same instrument. If for any reason, any party named herein fails to execute this contract, it shall nevertheless, be binding upon the signing parties.

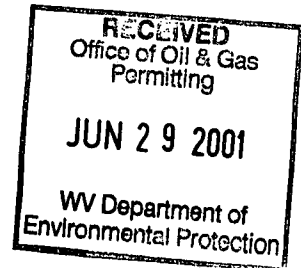
**DECLARATION OF CONSIDERATION OF VALUE:** Grantor does hereby declare that this document is exempt from excise tax on the privilege of transferring real estate for the following reason: The value of the property transferred by this document is less than One Hundred Dollars (\$100.00).

WITNESS the following signatures:

\_\_\_\_\_  
\_\_\_\_\_


*Ruth Carr*  
\_\_\_\_\_  
Ruth R. Carr

STATE OF WEST VIRGINIA,  
COUNTY OF BRAXTON, TO-WIT:



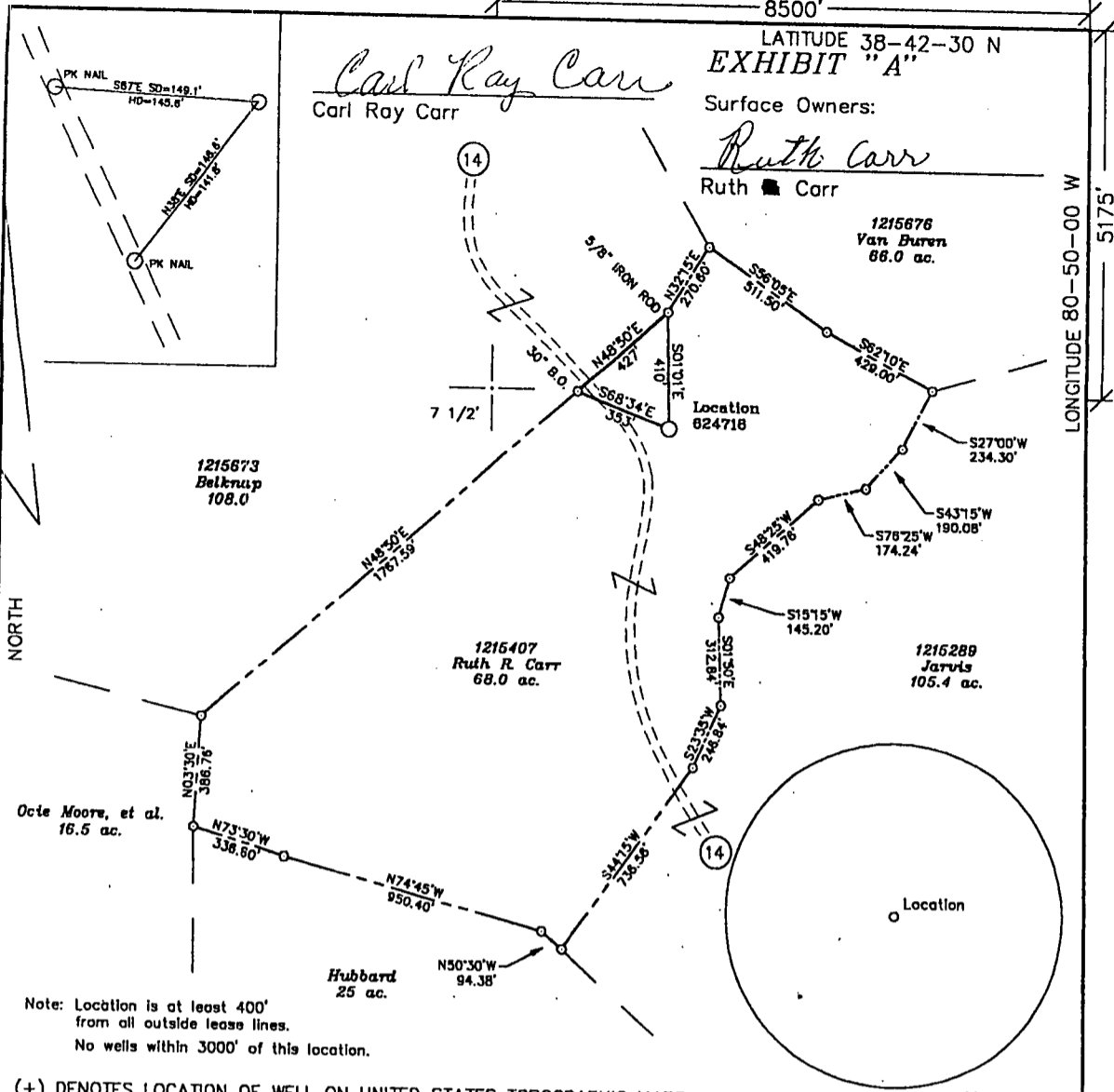
Taken, subscribed and sworn to before me by the said **Ruth Carr** this 11<sup>th</sup> day of June, 2001.

My Commission Expires September 20, 2005.



*Randall R. Orsburn*  
\_\_\_\_\_  
Notary Public


This instrument prepared by and after recording return to:  
Columbia Natural Resources, Inc.  
Rt. 1 Box 107-10  
Buckhannon, WV 26201



(+) DENOTES LOCATION OF WELL ON UNITED STATES TOPOGRAPHIC MAPS

FILE NO. \_\_\_\_\_  
 DRAWING NO. 1  
 SCALE 1" = 500'  
 MINIMUM DEGREE OF ACCURACY 1 in 200  
 PROVEN SOURCE OF ELEVATION BM 850' NW of location, EL. 1015'

I THE UNDERSIGNED, HEREBY CERTIFY THAT THIS PLAT IS CORRECT TO THE BEST OF MY KNOWLEDGE AND BELIEF AND SHOWS ALL THE INFORMATION REQUIRED BY LAW AND THE REGULATIONS ISSUED AND PRESCRIBED BY THE DEPARTMENT OF ENERGY.  
 (SIGNED) [Signature]  
 R.P.E. \_\_\_\_\_ L.L.S. 791



STATE OF WEST VIRGINIA  
 Division of Environmental Protection  
 OFFICE OF OIL AND GAS

DATE May 24 2001  
 OPERATOR'S WELL NO. 624718  
 API WELL NO. \_\_\_\_\_

WELL TYPE: OIL \_\_\_ GAS X LIQUID INJECTION \_\_\_ WASTE DISPOSAL \_\_\_ STATE \_\_\_ COUNTY \_\_\_ PERMIT \_\_\_  
 (IF "GAS") PRODUCTION \_\_\_ STORAGE X DEEP \_\_\_ SHALLOW \_\_\_

LOCATION: ELEVATION 1035' WATER SHED Plantation Fork  
 DISTRICT Otter COUNTY Brazton  
 QUADRANGLE Cassaway

SURFACE OWNER Ruth R. Carr ACREAGE 68  
 OIL & GAS ROYALTY OWNER Ruth R. Carr LEASE ACREAGE 68  
 LEASE NO. 1215407

PROPOSED WORK: DRILL X CONVERT \_\_\_ DRILL DEEPER \_\_\_ REDRILL \_\_\_ FRACTURE OR STIMULATE \_\_\_ PLUG OFF OLD FORMATION \_\_\_ PERFORATE NEW FORMATION X OTHER PHYSICAL CHANGE IN WELL (SPECIFY) \_\_\_\_\_

PLUG AND ABANDON \_\_\_ CLEAN OUT AND REPLUG \_\_\_  
 TARGET FORMATION Trenton/Black River ESTIMATED DEPTH 12,700'  
 WELL OPERATOR Columbia Natural Resources, Inc. DESIGNATED AGENT Thomas Blake  
 ADDRESS P.O. Box 6070, Charleston, WV 25362 ADDRESS P.O. Box 6070, Charleston, WV 25362

BRAZTON COUNTY, WV  
 FILED  
 June 11, 2001 14:54:59

JOHN D. JORDAN  
 COUNTY CLERK  
 TRANSACTION NO: 2001003977

AGREEMENT BOOK  
 Book: 00502 Page: 00209



No Deep wells w/i 1 mi  
400' + to lease line

9-01-00

API# 007-02247  
Operator: CNR  
Well #/Name: \_\_\_\_\_  
Reviewed By: \_\_\_\_\_

### CHECK LIST FOR FILING A PERMIT

#### I. New Drill

- WW-2B
- WW-2B signed off by inspector
- WW-2A
- Surface Owner Waiver C: E
- Coal Owner/Lessee/Operator Waiver
- WW-2A (1) including page and book and royalty percentage
- WW-2B (1) (If there are sources to be tested - we need names, addresses and location on topo listed as water testing)
- WW-9 (page 1 and 2)
- Inspector Signature on WW-9
- Reclamation Plan
- Mylar Plat
- Topography Map of the proposed location
- Certified Mail Receipts or affidavit of personal service
- Bond
- A check for \$450.00
- Workers Comp/Employ. OK

#### II. Re-Work, Frac and Drill Deeper Permits

- WW-2B
- WW-2B signed off by inspector
- WW-2A
- Surface Owner Waiver
- Coal Owner/Lessee/Operator Waiver
- WW-2A (1) including book and page and royalty percentage.
- WW-9 (page 1 and 2)
- Inspector Signature on WW-9
- Reclamation Plan
- Mylar Plat
- Topography Map of location for the well and pit
- Certified Mail Receipts or affidavit of person service
- Completion/Well Records of previous work
- Bond
- A check for \$350.00 if no pit \$250.00
- Workers Comp/Employ. OK