



west virginia department of environmental protection

Office of Oil and Gas
601 57th Street, S.E.
Charleston, WV 25304
(304) 926-0450
fax: (304) 926-0452

Austin Caperton , Cabinet Secretary
www.dep.wv.gov

Friday, February 02, 2018
WELL WORK PERMIT
Horizontal 6A / New Drill

SWN PRODUCTION COMPANY, LLC
POST OFFICE BOX 12359

SPRING, TX 773914954

Re: Permit approval for THOMAS PARKINSON BRK 201H
47-009-00235-00-00

This well work permit is evidence of permission granted to perform the specified well work at the location described on the attached pages and located on the attached plat, subject to the provisions of Chapter 22 of the West Virginia Code of 1931, as amended, and all rules and regulations promulgated thereunder, and to any additional specific conditions and provisions outlined in the pages attached hereto. Notification shall be given by the operator to the Oil and Gas Inspector at least 24 hours prior to the construction of roads, locations, and/or pits for any permitted work. In addition, the well operator shall notify the same inspector 24 hours before any actual well work is commenced and prior to running and cementing casing. Spills or emergency discharges must be promptly reported by the operator to 1-800-642-3074 and to the Oil and Gas Inspector.

Please be advised that form WR-35, Well Operators Report of Well Work is to be submitted to this office within 90 days of completion of permitted well work, as should form WR-34 Discharge Monitoring Report within 30 days of discharge of pits, if applicable. Failure to abide by all statutory and regulatory provisions governing all duties and operations hereunder may result in suspension or revocation of this permit and, in addition, may result in civil and/or criminal penalties being imposed upon the operators.

Per 35 CSR 4-5.2.g this permit will expire in two (2) years from the issue date unless permitted well work is commenced. If there are any questions, please feel free to contact me at (304) 926- 0450.

James A. Martin
Chief

Operator's Well Number: THOMAS PARKINSON BRK 201H
Farm Name: BETHANY COLLEGE
U.S. WELL NUMBER: 47-009-00235-00-00
Horizontal 6A / New Drill
Date Issued: 2/2/2018

Promoting a healthy environment.

02/02/2018

PERMIT CONDITIONS

West Virginia Code § 22-6A-8(d) allows the Office of Oil and Gas to place specific conditions upon this permit. Permit conditions have the same effect as law. Failure to adhere to the specified permit conditions may result in enforcement action.

CONDITIONS

1. This proposed activity may require permit coverage from the United States Army Corps of Engineers (USACE). Through this permit, you are hereby being advised to consult with USACE regarding this proposed activity.
2. If the operator encounters an unanticipated void, or an anticipated void at an unanticipated depth, the operator shall notify the inspector within 24 hours. Modifications to the casing program may be necessary to comply with W. Va. Code § 22-6A-5a (12), which requires drilling to a minimum depth of thirty feet below the bottom of the void, and installing a minimum of twenty (20) feet of casing. Under no circumstance should the operator drill more than one hundred (100) feet below the bottom of the void or install less than twenty (20) feet of casing below the bottom of the void.
3. When compacting fills, each lift before compaction shall not be more than 12 inches in height, and the moisture content of the fill material shall be within limits as determined by the Standard Proctor Density test of the actual soils used in specific engineered fill, ASTM D698, Standard Test Method for Laboratory Compaction Characteristics of Soil Using Standard Effort, to achieve 95 % compaction of the optimum density. Each lift shall be tested for compaction, with a minimum of two tests per lift per acre of fill. All test results shall be maintained on site and available for review.
4. Operator shall install signage per § 22-6A-8g (6) (B) at all source water locations included in their approved water management plan within 24 hours of water management plan activation.
5. Oil and gas water supply wells will be registered with the Office of Oil and Gas and all such wells will be constructed and plugged in accordance with the standards of the Bureau for Public Health set forth in its Legislative rule entitled *Water Well Regulations*, 64 C.S.R. 19. Operator is to contact the Bureau of Public Health regarding permit requirements. In lieu of plugging, the operator may transfer the well to the surface owner upon agreement of the parties. All drinking water wells within fifteen hundred feet of the water supply well shall be flow tested by the operator upon request of the drinking well owner prior to operating the water supply well.
6. Pursuant to the requirements pertaining to the sampling of domestic water supply wells/springs the operator shall, no later than thirty (30) days after receipt of analytical data provide a written copy to the Chief and any of the users who may have requested such analyses.
7. 24 hours prior to the initiation of the completion process the operator shall notify the Chief or his designee.
8. During the completion process the operator shall monitor annular pressures and report any anomaly noticed to the chief or his designee immediately.
9. If any explosion or other accident causing loss of life or serious personal injury occurs in or about a well or well work on a well, the well operator or its contractor shall give notice, stating the particulars of the explosion or accident, to the oil and gas inspector and the Chief, within 24 hours of said accident.
10. During the casing and cementing process, in the event cement does not return to the surface, the oil and gas inspector shall be notified within 24 hours.

PERMIT CONDITIONS

4700900235

11. The operator shall provide to the Office of Oil and Gas the dates of each of the following within 30 days of their occurrence: completion of construction of the well pad, commencement of drilling, cessation of drilling, completion of any other permitted well work, and completion of the well. Such notice shall be provided by sending an email to DEPOOGNotify@wv.gov.

STATE OF WEST VIRGINIA
DEPARTMENT OF ENVIRONMENTAL PROTECTION, OFFICE OF OIL AND GAS
WELL WORK PERMIT APPLICATION

1) Well Operator: SWN Production Co.

<u>494512924</u>	<u>Brooke</u>	<u>Buffalo</u>	<u>Bethany</u>
------------------	---------------	----------------	----------------

Operator ID County District Quadrangle

2) Operator's Well Number: Thomas Parkinson BRK 201H Well Pad Name: Thomas Parkinson BRK

3) Farm Name/Surface Owner: Bethany College, FRNA The Trustees of Bethany College Public Road Access: McAdoo Ridge Road

4) Elevation, current ground: 1161' Elevation, proposed post-construction: 1161'

5) Well Type (a) Gas Oil Underground Storage

Other _____

(b) If Gas Shallow Deep

Horizontal

6) Existing Pad: Yes or No Yes

7) Proposed Target Formation(s), Depth(s), Anticipated Thickness and Expected Pressure(s):
Target Formation- Marcellus, Target Top TVD- 5996', Target Base TVD- 6036', Anticipated Thickness- 40', Associated Pressure- 3807

8) Proposed Total Vertical Depth: 6,011'

9) Formation at Total Vertical Depth: Marcellus

10) Proposed Total Measured Depth: 15078'

11) Proposed Horizontal Leg Length: 8603.12'

12) Approximate Fresh Water Strata Depths: 401'

13) Method to Determine Fresh Water Depths: from nearby water wells and petrophysical analysis

14) Approximate Saltwater Depths: 813'

15) Approximate Coal Seam Depths: 339'

16) Approximate Depth to Possible Void (coal mine, karst, other): 339' possible void

17) Does Proposed well location contain coal seams directly overlying or adjacent to an active mine? Yes No

(a) If Yes, provide Mine Info: Name: _____
Depth: _____
Seam: _____
Owner: _____

RECEIVED
Office of Oil and Gas
NOV 8 2017

WV Department of
Environmental Protection

18) CASING AND TUBING PROGRAM

TYPE	Size (in)	New or Used	Grade	Weight per ft. (lb/ft)	FOOTAGE: For Drilling (ft)	INTERVALS: Left in Well (ft)	CEMENT: Fill-up (Cu. Ft.)/CTS
Conductor	20"	New	H-40	#94.0	100'	100'	CTS
Fresh Water	13 3/8"	New	H-40	#48.0	481'	481'	463 sx/cts
Coal	9 5/8"	New	J-55	#36.0	1703'	1703'	650 sx/cts
Intermediate	7"	New	J-55	#36.0	If Needed/As Needed	If Needed/As Needed	If Needed/As Needed
Production	5 1/2"	New	HCP-110	#20.0	15078'	15078'	<small>Lead 925x4 Tail 2144x4 10" Inside Liner</small>
Tubing	2 3/8"	New	HCP-110	#4.7	Approx. 6011'	Approx. 6011'	
Liners							

E. J. RO 8-15-17

TYPE	Size (in)	Wellbore Diameter (in)	Wall Thickness (in)	Burst Pressure (psi)	Anticipated Max. Internal Pressure (psi)	Cement Type	Cement Yield (cu. ft./k)
Conductor	20"	30"	0.25	2120	81	Class A	1.19/50% Excess
Fresh Water	13 3/8"	17.5"	0.380	2740	633	Class A	1.19/50% Excess
Coal	9 5/8"	12 1/4"	0.395	3950	1768	Class A	1.19/50% Excess
Intermediate	7"	8 3/4"	0.317	4360	3250	Class A	
Production	5 1/2"	8 3/4"	0.361	12360	9500	Class A	1.20/50% Excess
Tubing	2 3/8"	4.778"	0.190	Approx 8193'	Approx 8193'		
Liners							

PACKERS

Kind:	10K Arrowset AS-1X		
Sizes:	5 1/2"		
Depths Set:			

RECEIVED
Office of Oil and Gas
AUG 30 2017
WV Department of
Environmental Protection

19) Describe proposed well work, including the drilling and plugging back of any pilot hole:

Drill and stimulate any potential zones between and including the Benson to Marcellus. **If we should encounter a void place basket above and below void area- balance cement to bottom of void and grout from basket to surface. Run casing not less than 20' below void nor more than 50' below void. (*If freshwater is encountered deeper than anticipated it must be protected, set casing 50' below and cts.)

20) Describe fracturing/stimulating methods in detail, including anticipated max pressure and max rate:

Well will be perforated within the target formation and stimulated with a slurry of water, sand, and chemical additives at a high rate. This will be performed in stages with the plug and perf method along the wellbore until the entire lateral has been stimulated within the target formation. All stage plugs are then drilled out and the well is flowed back to surface. The well is produced through surface facilities consisting of high pressure production unites, vertical separation units, water and oil storage tanks. Max press and anticipated max rate- 9000 lbs @ 80 barrels a minute.

21) Total Area to be disturbed, including roads, stockpile area, pits, etc., (acres): 7.74

22) Area to be disturbed for well pad only, less access road (acres): 2.85

23) Describe centralizer placement for each casing string:

All casing strings will be ran with a centralizer at a minimum of 1 per every 3 joints of casing.

24) Describe all cement additives associated with each cement type:

See Attachment ***

RECEIVED
Office of Oil and Gas
AUG 30 2017
WV Department of
Environmental Protection

25) Proposed borehole conditioning procedures:

All boreholes will be conditioned with circulation and rotation for a minimum of one bottoms up and continuing until operator is satisfied with borehole conditions.

*Note: Attach additional sheets as needed.

Schlumberger Cement Additives

	Product Name	Product Use	Chemical Name	CAS Number
Surface	S001	accelerator	calcium chloride	10043-52-4
	S001	accelerator	calcium chloride	10043-52-4
Intermediate	D080	dispersant	sodium polynaphthalene sulfonate	9008-63-3
	D801	retarder	aromatic polymer derivative	proprietary
	D047	antifoam	polypropylene glycol	25322-69-4
Kick Off Plug	D167	fluid loss	aliphatic amide polymer	proprietary
	D154	extender	non-crystalline silica	7631-86-9
	D400	gas migration	boric acid	10043-35-3
			polypropylene glycol	25322-69-4
	D046	antifoam	fullers earth (attapulgate)	8031-18-3
			chrystalline silica	14808-60-7
	D201	retarder	metal oxide	proprietary
			sulphonated synthetic polymer	proprietary
	D202	dispersant	formaldehyde (impurity)	proprietary
			polypropylene glycol	25322-69-4
Production-Lead	D046	antifoam	fullers earth (attapulgate)	8031-18-3
	D167	fluid loss	aliphatic amide polymer	proprietary
			sodium polynaphthalene sulfonate	9008-63-3
	D065	dispersant	sodium sulfate	7757-82-6
			chrystalline silica	14808-60-7
	D201	retarder	metal oxide	proprietary
			chrystalline silica	14808-60-7
	D153	anti-settling	chrystalline silica	14808-60-7
Production-Tail				

RECEIVED
Office of Oil and Gas

AUG 30 2017

WV Department of
Environmental Protection

August 14, 2017

Ms. Laura Adkins
Office of Oil & Gas
601 57th Street
Charleston, WV 25304

RE: Proposed New Well Thomas Parkinson BRK 201H

Dear Ms. Adkins

SWN has reviewed the area of the above mentioned well and discovered no shallow wells within 500' of the lateral. This well is situated on the Parkinson's property, in Buffalo District, Brooke County, West Virginia.

If you have any questions or desire additional information, please me at 304-884-1614

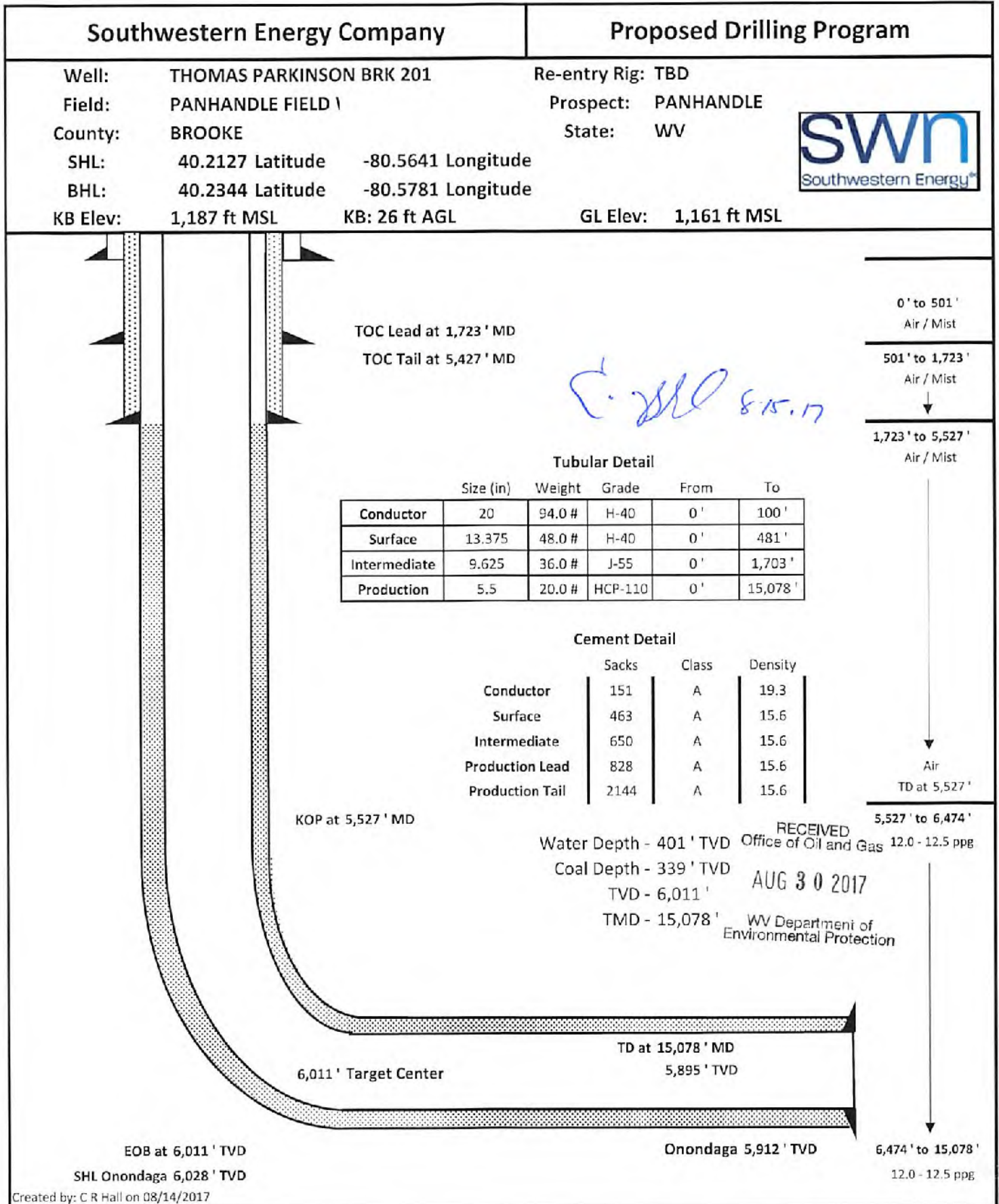
Thank you.

Sincerely,



Brittany Woody
Regulatory Analyst
Southwestern Energy Production Company, LLC
PO Box 1300
Jane Lew, WV 26378

RECEIVED
Office of Oil and Gas
AUG 30 2017
WV Department of
Environmental Protection



WW-9
(4/16)

API Number 47 - 009 - _____
Operator's Well No. Thomas Parkinson BRK 201H

STATE OF WEST VIRGINIA
DEPARTMENT OF ENVIRONMENTAL PROTECTION
OFFICE OF OIL AND GAS

FLUIDS/ CUTTINGS DISPOSAL & RECLAMATION PLAN

Operator Name SWN Production Company, LLC OP Code 494512924

Watershed (HUC 10) Upper Ohio South Quadrangle Bethany

Do you anticipate using more than 5,000 bbls of water to complete the proposed well work? Yes No

Will a pit be used? Yes No

If so, please describe anticipated pit waste: closed loop system in place at this time- cuttings will be taken to a permitted landfill

Will a synthetic liner be used in the pit? Yes No If so, what ml.? _____

Proposed Disposal Method For Treated Pit Wastes:

- Land Application
- Underground Injection (UIC Permit Number _____)
- Reuse (at API Number at next anticipated well, API # will be included with the WR-34/DDMR &/or permit addendum)
- Off Site Disposal (Supply form WW-9 for disposal location)
- Other (Explain flow back fluids will be put in steel tanks and reused or taken to a permitted disposal facility)

Will closed loop system be used? If so, describe: yes

Drilling medium anticipated for this well (vertical and horizontal)? Air, freshwater, oil based, etc. air drill to KOP, fluid drill with SICEM from KOP to TD

-If oil based, what type? Synthetic, petroleum, etc. synthetic oil base

Additives to be used in drilling medium? see attached sheets

Drill cuttings disposal method? Leave in pit, landfill, removed offsite, etc. landfill

-If left in pit and plan to solidify what medium will be used? (cement, lime, sawdust) _____

-Landfill or offsite name/permit number? trusslow SWF-1032, SS grading SWF-4902, Northwestern SWF-1025, Shind Creek 1034/WV0109517/CID28726, Carbon Limestone 28726 CID28726

Arden Landfill 10072, American U2-12954, Country Wide 3839U/CID3839U, Pine Grove 13688

Permittee shall provide written notice to the Office of Oil and Gas of any load of drill cuttings or associated waste rejected at any West Virginia solid waste facility. The notice shall be provided within 24 hours of rejection and the permittee shall also disclose where it was properly disposed.

I certify that I understand and agree to the terms and conditions of the GENERAL WATER POLLUTION PERMIT issued on August 1, 2005, by the Office of Oil and Gas of the West Virginia Department of Environmental Protection. I understand that the provisions of the permit are enforceable by law. Violations of any term or condition of the general permit and/or other applicable law or regulation can lead to enforcement action.

I certify under penalty of law that I have personally examined and am familiar with the information submitted on this application form and all attachments thereto and that, based on my inquiry of those individuals immediately responsible for obtaining the information, I believe that the information is true, accurate, and complete. I am aware that there are significant penalties for submitting false information, including the possibility of fine or imprisonment.

RECEIVED
Office of Oil and Gas

Company Official Signature _____

AUG 30 2017

Company Official (Typed Name) Dee Southall

Company Official Title Regulatory Supervisor

WV Department of Environmental Protection

Subscribed and sworn before me this 14th day of August, 2017

Brittany R Woody

My commission expires 11/27/22



SWN Production Company, LLC

Proposed Revegetation Treatment: Acres Disturbed 7.74 Prevegetation pH _____

Lime as determined by pH test min. 2 Tons/acre or to correct to pH 2.85

Fertilizer type 10-20-20

Fertilizer amount 600 lbs/acre

Mulch Hay/Straw 2.5 Tons/acre

Seed Mixtures

Temporary

Permanent

Seed Type lbs/acre

Seed Type lbs/acre

****See Attachment**

Attach:

Maps(s) of road, location, pit and proposed area for land application (unless engineered plans including this info have been provided). If water from the pit will be land applied, include dimensions (L x W x D) of the pit, and dimensions (L x W), and area in acreage, of the land application area.

Photocopied section of involved 7.5' topographic sheet.

Plan Approved by: _____

[Signature] 8-15-17

Comments: _____

RECEIVED
Office of Oil and Gas

AUG 30 2017

WV Department of
Environmental Protection

Title: oil and gas inspector

Date: 8-15-17

Field Reviewed? Yes

No

4700900235

Drilling Mediums

Synthetic Oil

Brine

Barite

Calcium Chloride

Lime

Organophilic Bentonite

Primary and Secondary Emulsifiers

Gilsonite

Calcium Carbonate

Friction Reducers

RECEIVED
Office of Oil and Gas

AUG 30 2017

WV Department of
Environmental Protection

02/02/2018



WVD Seeding Specification



To Order Seed contact Lyndsi Eddy Flippo office 570-996-4271 cell 501-269-5451 lyndsi_eddy@swn.com (please allow 7 to 10 days for delivery)

NON-ORGANIC PROPERTIES

Seed Mixture: ROW Mix	SWN Supplied
Orchardgrass	40%
Timothy	15%
Annual Ryegrass	15%
Brown Top Millet	5%
Red Top	5%
Medium Red Clover	5%
White Clover	5%
Birdsfoot Trefoil	5%
Rough Bluegrass	5%

All legumes are inoculated at 5x normal rate

Apply @ 100lbs per acre
April 16th- Oct. 14th

Apply @ 200lbs per acre
Oct. 15th- April 15th PLUS
50lbs per acre of Winter Wheat

SOIL AMENDMENTS

10-20-20 Fertilizer
Pelletized Lime

*Apply @ 500lbs per Acre
Apply @ 2 Tons per Acre

*unless otherwise dictated by soil test results

Seeding Calculation Information:

1452' of 30' ROW/LOD is One Acre
871' of 50' ROW/LOD is One Acre
622' of 70' ROW/LOD is One Acre

Synopsis:

Every 622 linear feet in a 70' ROW/LOD, you should be using (2) 50lb bags of seed, (4) 50lb bags of fertilizer and (80) 50lb bags of Lime (2x seed in winter months + 50lb Winter Wheat/ac).

Special Considerations:

Landowner Special Considerations including CREP program participants require additional guidance that is not given here. Discuss these requirements with SWN supervision at the beginning of the project to allow time for special seed delivery.

ORGANIC PROPERTIES

Seed Mixture: SWN Production Organic Mix	SWN Supplied
Organic Timothy	50%
Organic Red or White Clover OR	50%
Organic Perennial Ryegrass	50%
Organic Red or White Clover	50%

Apply @ 100lbs per acre
April 16th- Oct. 14th

Apply @ 200lbs per acre
Oct. 15th- April 15th

Organic Fertilizer @ 200lbs per Acre

Pelletized Lime @ 2 Tons per Acre

WETLANDS (delineated as jurisdictional wetlands)

Seed Mixture: Wetland Mix	SWN Supplied
VA Wild Ryegrass	20%
Annual Ryegrass	20%
Fowl Bluegrass	20%
Cosmos 'Sensation'	10%
Redtop	5%
Golden Tickseed	5%
Maryland Senna	5%
Showy Tickseed	5%
Fox Sedge	2.5%
Soft Rush	2.5%
Woolgrass	2.5%
Swamp Verbena	2.5%

Apply @ 25lbs per acre
April 16th- Oct. 14th

Apply @ 50lbs per acre
Oct. 15th- April 15th

NO FERTILIZER OR LIME INSIDE WETLAND LIMITS

02/02/2018

RECEIVED
Office of Oil and Gas
AUG 30 2017
WV Department
Environmental Protection

MARCELLUS WELL DRILLING PROCEDURES AND WELL SITE SAFETY PLAN



SWN Production Company, LLC
179 Innovation Drive
Jane Lew, West Virginia 26378

API NO. 47-009-XXXXX
WELL NAME: Thomas Parkinson BRK 201H
Bethany QUAD
Buffalo DISTRICT
Brooke COUNTY, WEST VIRGINIA

Submitted by:

Dee Southall _____ Date: 8/14/2017

Title: _____ SWN Production Co., LLC

Approved by:

 _____ Date: 8-15-17

Title: Oil & Gas Inspector

Approved by:

_____ Date: _____

Title: _____

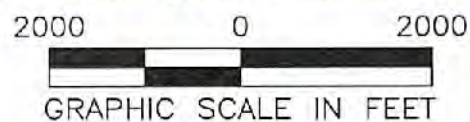
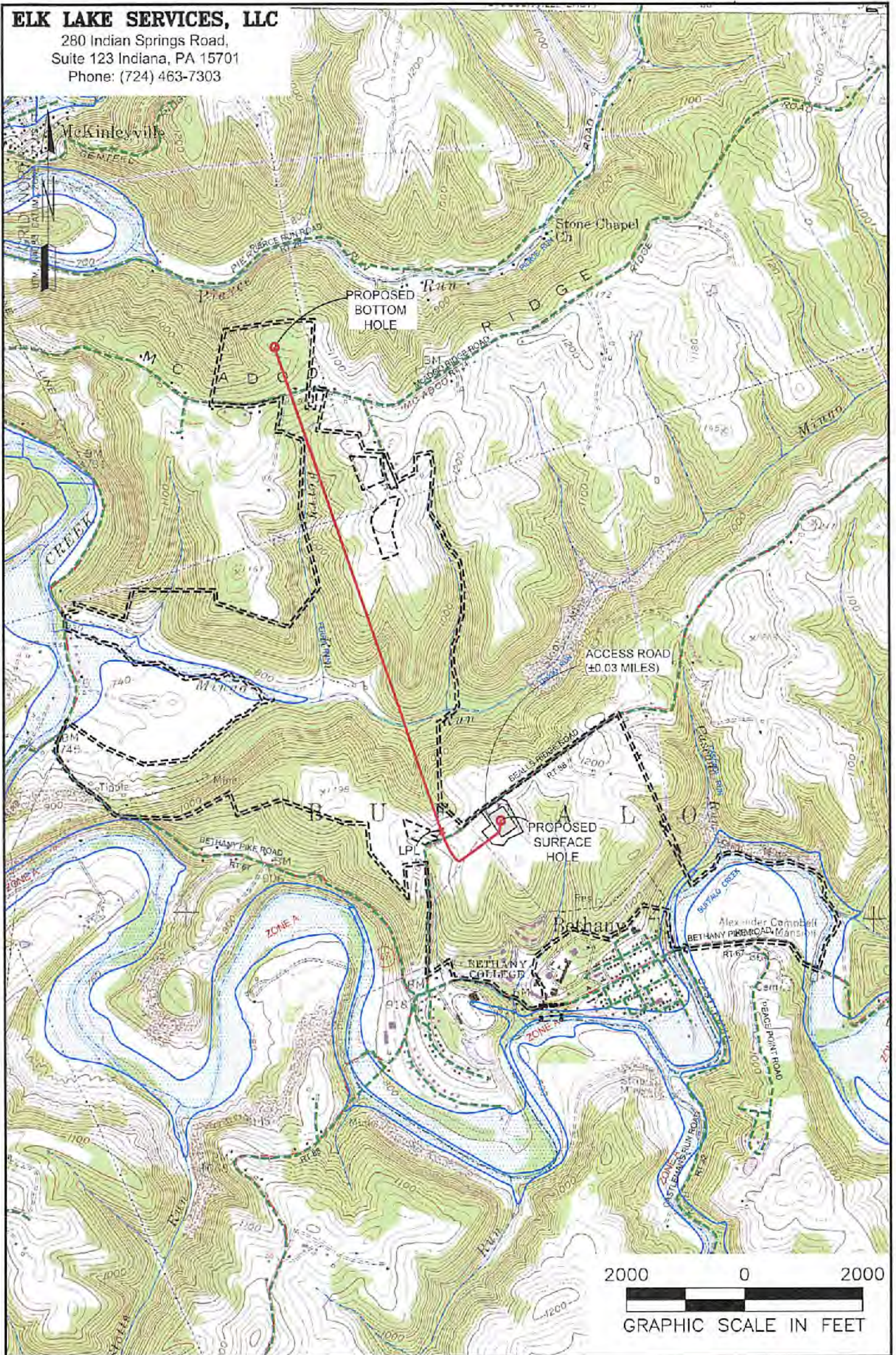
RECEIVED
Office of Oil and Gas

AUG 30 2017

WV Department of
Environmental Protection

ELK LAKE SERVICES, LLC

280 Indian Springs Road,
Suite 123 Indiana, PA 15701
Phone: (724) 463-7303



NOTES ON SURVEY

1. SURFACE AND ROYALTY OWNER INFORMATION AND THEIR BOUNDARIES SHOWN HEREON WERE PLOTTED FROM DEEDS AND/OR TAX PARCEL MAPS PROVIDED BY CLIENT AND/OR FIELD LOCATIONS.
2. THIS PLAT DOES NOT REPRESENT A BOUNDARY SURVEY OF THE PARCELS SHOWN HEREON.
4. ALL INSETS ARE GRID NORTH UNLESS OTHERWISE DEPICTED.

LEGEND:

- PROPOSED SURFACE HOLE / BOTTOM HOLE
- ☼ EXISTING / PRODUCING WELLHEAD
- LPL X LANDING POINT LOCATION
- FLOOD PLAIN
- ACCESS ROAD
- PUBLIC ROAD
- ACCESS ROAD TO PREV. SITE
- LEASE BOUNDARY
- PROPOSED PATH

02/02/2018

WELL OPERATOR: SWN PRODUCTION COMPANY, LLC	WELL (FARM) NAME: THOMAS PARKINSON BRK	WELL # 201H	SERIAL # XXXX
ADDRESS: P.O. BOX 1300 JANE LEW, WV 26378	COUNTY BROOKE COUNTY - 9	DISTRICT: BUFFALO	
SURFACE OWNER: BETHANY COLLEGE	USGS 7 1/2 QUADRANGLE MAP NAME BETHANY, WV		

Latitude: 40°15'00" SURFACE HOLE 6263'

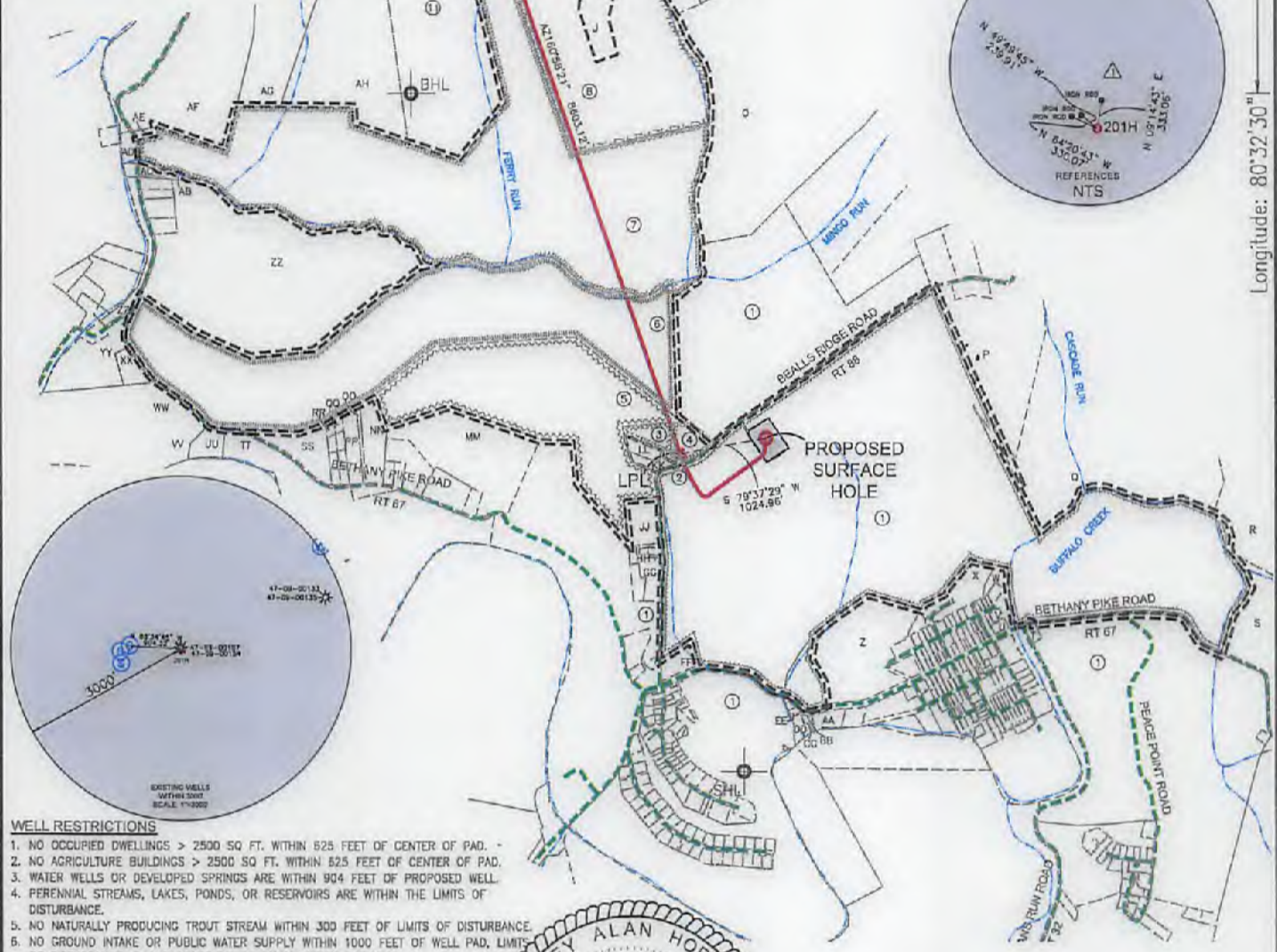
Latitude: 40°15'00" BOTTOM HOLE 10168'

ELK LAKE SERVICES, LLC

280 Indian Springs Road,
Suite 123 Indiana, PA 15701
Phone: (724) 463-7303

SURFACE HOLE LOCATION (SHL):
UTM (NAD83, ZONE 17, METERS): NORTHING: 4,451,461.07 EASTING: 537,093.33
LANDING POINT (LPL):
UTM (NAD83, ZONE 17, METERS): NORTHING: 4,451,399.69 EASTING: 535,787.13
BOTTOM HOLE LOCATION (BHL):
UTM (NAD83, ZONE 17, METERS): NORTHING: 4,453,863.04 EASTING: 535,891.14

GRID NORTH
UTM, NAD83 DATUM, ZONE 17, US FT

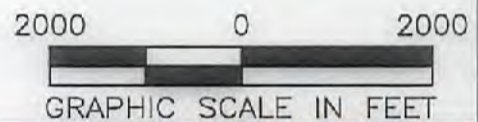


WELL RESTRICTIONS

1. NO OCCUPIED DWELLINGS > 2500 SQ FT. WITHIN 625 FEET OF CENTER OF PAD.
2. NO AGRICULTURE BUILDINGS > 2500 SQ FT. WITHIN 625 FEET OF CENTER OF PAD.
3. WATER WELLS OR DEVELOPED SPRINGS ARE WITHIN 904 FEET OF PROPOSED WELL.
4. PERENNIAL STREAMS, LAKES, PONDS, OR RESERVOIRS ARE WITHIN THE LIMITS OF DISTURBANCE.
5. NO NATURALLY PRODUCING TROUT STREAM WITHIN 300 FEET OF LIMITS OF DISTURBANCE.
6. NO GROUND INTAKE OR PUBLIC WATER SUPPLY WITHIN 1000 FEET OF WELL PAD, LIMITS OF DISTURBANCE, E & S CONTROLS OR PUBLIC WATER SUPPLY.

NOTES ON SURVEY

1. SURFACE AND ROYALTY OWNER INFORMATION AND THEIR BOUNDARIES SHOWN HEREON WERE PLOTTED FROM DEEDS AND/OR TAX PARCEL MAPS PROVIDED BY CLIENT AND/OR FIELD LOCATIONS.
 2. THIS PLAT DOES NOT REPRESENT A BOUNDARY SURVEY OF THE PARCELS SHOWN HEREON.
 3. ALL INSETS ARE GRID NORTH UNLESS OTHERWISE DEPICTED.
 4. WELLBORE PARCELS ARE DESIGNATED WITH UNIQUE LINE TYPES.
- I, THE UNDERSIGNED, HEREBY CERTIFY THAT THIS PLAT IS CORRECT TO THE BEST OF MY KNOWLEDGE AND BELIEF AND SHOWS ALL THE INFORMATION REQUIRED BY LAW AND REGULATIONS ISSUED AND PRESCRIBED BY THE DEPARTMENT OF ENVIRONMENTAL PROTECTION.



P.S. 2164

COMPANY:



<p>(+) DENOTES LOCATION OF WELL ON UNITED STATES TOPOGRAPHIC MAPS</p> <p>WVDEP OFFICE OF OIL & GAS 601 57TH STREET CHARLESTON, WV 25034</p>	<p>MINIMUM DEGREE OF ACCURACY: 1/200</p> <p>PROVEN SOURCE OF ELEVATION: SURVEY GRADE GPS (NAV83, US FT)</p>	<p>THOMAS PARKINSON BRK</p> <p>OPERATOR'S WELL #: 201H</p> <p>API WELL #: 47 9 00235</p> <p>STATE COUNTY PERMIT</p>
---	---	---

WELL TYPE: OIL WASTE DISPOSAL PRODUCTION DEEP GAS LIQUID INJECTION STORAGE SHALLOW

WATERSHED: UPPER OHIO SOUTH ELEVATION: 1160.9'

DISTRICT: BUFFALO COUNTY: BROOKE COUNTY QUADRANGLE: BETHANY

SURFACE OWNER: BETHANY COLLEGE ACREAGE: ±822.26

OIL & GAS ROYALTY OWNER: BETHANY COLLEGE, A CORP, F/K/A THE TRUSTEES OF BETHANY COLLEGE, F/K/A THE TRUSTEES OF BETHANY COLLEGE, A CORP ACREAGE: ±822.26

DRILL DRILL DEEPER REDRILL FRACTURE OR STIMULATE PLUG OFF OLD FORMATION PERFORATE NEW FORMATION

CONVERT PLUG & ABANDON CLEAN OUT & REPLUG OTHER CHANGE (SPECIFY)

TARGET FORMATION: MARCELLUS ESTIMATED DEPTH: 6,011' IVD 15,078' TMD

02/02/2018

WELL OPERATOR: SWN PRODUCTION COMPANY, LLC	DESIGNATED AGENT: DEE SOUTHALL
ADDRESS: P.O. BOX 1300	ADDRESS: P.O. BOX 1300
CITY: JANE LEW STATE: WV ZIP CODE: 26378	CITY: JANE LEW STATE: WV ZIP CODE: 26378

LEGEND:	<p>— SURVEYED BOUNDARY</p> <p>— DRILLING UNIT</p> <p>— LEASE BOUNDARY</p> <p>— PROPOSED PATH</p>	<p>REVISIONS:</p> <p>▲ REVISED WELL TIES 01-19-2018</p>	<p>DATE: 01-19-2018</p> <p>FILE NO: 16-75</p> <p>DRAWN BY: A. BLACK</p> <p>SCALE: 1" = 2000'</p> <p>DRAWING NO: 1</p> <p>WELL LOCATION PLAT 1</p>
----------------	--	--	---



ELK LAKE SERVICES, LLC

280 Indian Springs Road,
Suite 123 Indiana, PA 15701
Phone: (724) 463-7303

WELL BORE TABLE FOR SURFACE / ROYALTY OWNERS			
TRACT	SURFACE OWNER (S) / ROYALTY OWNER (R)	TAX PARCEL	ACRES
1	BETHANY COLLEGE (S) BETHANY COLLEGE, A CORPORATION, F/K/A THE TRUSTEES OF BETHANY COLLEGE, F/K/A THE TRUSTEES OF BETHANY COLLEGE, A CORPORATION (R)	3-B38-31	822.26
TRACT	SURFACE OWNER	TAX PARCEL	ACRES
2	WV DOT, DIVISION OF HIGHWAYS	BEALLS RIDGE RD	2.83
3	DAVID OWENS & LINDA WALTERS	3-B38-33	3.52
4	DAVID OWENS & LINDA WALTERS	3-B38-32	3.04
5	ALLEN JOHNSON, WARREN JOHNSON, DEBORAH CRAIG, CHARLES JOHNSON, VICTORIA LYNN OWENS	3-B38-36	84.00
6	MELVIN PELUCHETTE	3-B37-63	109.39
7	STARVAGGI INDUSTRIES INC	3-B37-53	215.80
8	JOHN H. JR & STEPHANIE PROELLOCHS & KEVIN & JODIE RAY	3-B38-7	106.35
9	TYLER BROWN	3-B33-67	3.46
10	TODD & SHARON JACKSON	3-B33-65	5.55
11	MARY JANE JACKSON	3-B33-60	89.78
12	GREG & REGINA ZOLMAN	3-B33-69	12.00
13	SYLVIA ELIZABETH BARR & BETTY J. WEIDNER	3-B33-56	29.56

ADJOINING OWNERS TABLE			
TRACT	SURFACE OWNER	TAX PARCEL	ACRES
A	STARVAGGI IND	3-B33-54	159.4700
B	DEBRA KAY PELAEZ	3-B33-71	45.2100
C	LAWRENCE PAUL SMITH SR & PATRICIA SHERON	3-B33-70	2.7950
D	TYLER N. BROWN	3-B33-66	1.1800
E	RICHARD PACHEO	3-B33-68.1	12.0000
F	SCOTT A., II & LINDSEY LAW	3-B38-58	0.6420
G	SCOTT A., II & LINDSEY LAW	3-B38-3	1.0050
H	NORMAN K. BOWMAN	3-B38-4	1.0000
I	KEVIN & JODY RAY	3-B38-6	5.0000
J	JOHN H. PROELLOCHS JR	3-B38-7.1	5.0000
K	JOHN H. SR & NANCY J. PROELLOCHS	3-B38-7.2	1.9870
L	ALAN L. & BETH B. KLEIN	3-B38-8	5.8990
M	N/A	3-B38-8.1	N/A
N	JOHN H. JR & STEPHANIE PROELLOCHS & KEVIN & JODY RAY	3-B38-12	20.2600
O	MARK A. & GEORGIA M. FEDAK	3-B38-14	14.7100
P	KIMBERLY CARMAN WORTHLEY	3-B38-27	40.0000
Q	KIMBERLY CARMAN WORTHLEY	3-B38-25	136.0000
R	MARK W. OWEN & VIRGINIA BEALL KRUEZ	3-B38-24	188.0000
S	GENE CHARLES VALENTINE TRUST	3-B43-28	478.4390
T	RICHARD FRANCIS GORBY	3-B43-27	0.8600
U	JAMES & KATHLEEN KEEGAN	2-B43C-37	0.5000
V	BARBARA L. CHAMBERS	2-B43C-36	0.3700
W	BETHANY COLLEGE	2-B43C-3	0.7300
X	BETHANY COLLEGE	2-B43C-2	4.5000
Y	BETHANY COLLEGE	2-B43C-1	2.1000
Z	BETHANY COLLEGE	1-B43B-26	29.4590
AA	TRAVIS C. & GREGORY B. STRAUB	2-B43F-84	1.8600
BB	GEORGE SONNEWALD JR	2-B43F-82	0.2300
CC	GEORGE SONNEWALD JR	2-B43F-81	0.2200
DD	WILLIAM MITCHELL HEIRS	2-B43B-22	1.1250
EE	MITCHELL DONALD STEVEN	2-B43F-83	0.1800
FF	JOHN HUFF HEIRS	2-B43B-4	3.0000
GG	DANNY M. & SANDRA L. HOLLADAY	3-B43-3	2.8410
HH	DENNIS & DERELLE RUSCHELL	3-B43-2	0.1740
II	DENNIS & DERELLE RUSCHELL	3-B43-1	0.5170
JJ	RUTH GERMON & JEFFREY WOY & SUE MOORE & PATRICIA WEST & SARA WOY	3-B38-37	5.2780
KK	DAVID G. OWENS & LINDA WALTERS	3-B38-35	1.9600
LL	DAVID G. OWENS & LINDA WALTERS	3-B38-34	1.9000
MM	TERRY P. & KAREN THOMPSON	3-B38-38	22.2020
NN	MARK T. NICHOLSON	3-B38-45	4.6900
OO	MARK T. NICHOLSON	3-B38-46	0.7000
PP	HARRY J. LOWE	3-B38-47	4.0100
QQ	LESLIE & GAYLENE ELSON	3-B38-51	0.4600
RR	LESLIE & GAYLENE ELSON	3-B38-52	0.4600
SS	SHAWN C. ARACICH	3-B37-64	8.3040
TT	ELLEN B. SANFORD	3-B38-56	215.5400
UU	JOHN B. DAUGHERTY	3-B37-85	3.2000
VV	ELLEN B. SANFORD	3-B37-76	66.0000
WW	LPS INVESTMENT PARTNERSHIP	3-B37-86	65.0000
XX	LOTHIE KEITH	3-B37-67	1.5000
YY	THEODORE W. BUNNELL	3-B37-68	12.1400
ZZ	JOHN E. & SHERRILL J. RIPLEY	3-B37-62	95.3990
AB	MARLIN G. SR & JOY CRAWFORD	3-B37-55	1.3280
AC	LAWRENCE PAUL SMITH SR	3-B37-54	0.9650
AD	WILLIAM E. & HAZEL E. JOHNSTON	3-B37-53.1	1.3300
AE	CLED KLAGES	3-B37-52	55.6000
AF	RICHARD ROGERS & CHERI SHARP & EDWARD O'YER ETAL	3-B37-48	81.5000
AG	MARSH LIVING TRUST	3-B32-118	60.0230
AH	JOHN PRATHER GOOD JR IRREVOCABLE TRUST	3-B38-1	66.5690
AI	RICHARD L. & JONI TENNANT	3-B33-54	0.8460
AJ	MATTHEW P. TOMSHACK	3-B33-63	0.9100
AK	MATTHEW P. TOMSHACK	3-B33-62	0.7400
AL	MARY JANE JACKSON	3-B33-61	0.7400
AM	STEPHEN L. & RETIA J. STEIN	3-B33-59	0.4600
AN	JOHN PRATHER GOOD JR IRREVOCABLE TRUST	3-B33-58	0.5540
AO	JOHN PRATHER GOOD JR IRREVOCABLE TRUST	3-B38-2	0.4700
AP	JOHN PRATHER GOOD JR IRREVOCABLE TRUST	3-B33-57	1.0240
AQ	BRIAN BIRDSALL	3-B32-120	11.0000

47-009-02/02/2018

REVISIONS:	COMPANY:	 	
△ REVISED WELL TIES 01-19-2018		OPERATOR'S	THOMAS PARKINSON BRK
		WELL #:	201H
	DISTRICT:	COUNTY:	STATE:
	BUFFALO	BROOKE COUNTY	WV
		DATE:	01-19-2018
		FILE NO:	16-75
		DRAWN BY:	A. BLACK
		SCALE:	N/A
		DRAWING NO:	1
		WELL LOCATION PLAT	1

WW-6A1
(5/13)

Operator's Well No. Thomas Parkinson BRK 201H

**INFORMATION SUPPLIED UNDER WEST VIRGINIA CODE
Chapter 22, Article 6A, Section 5(a)(5)
IN LIEU OF FILING LEASE(S) AND OTHER CONTINUING CONTRACT(S)**

Under the oath required to make the verification on page 1 of this Notice and Application, I depose and say that I am the person who signed the Notice and Application for the Applicant, and that –

- (1) the tract of land is the same tract described in this Application, partly or wholly depicted in the accompanying plat, and described in the Construction and Reclamation Plan;
- (2) the parties and recordation data (if recorded) for lease(s) or other continuing contract(s) by which the Applicant claims the right to extract, produce or market the oil or gas are as follows:

Lease Name or Number	Grantor, Lessor, etc.	Grantee, Lessee, etc.	Royalty	Book/Page
See Attached Exhibit "A"				

**Acknowledgement of Possible Permitting/Approval
In Addition to the Office of Oil and Gas**

The permit applicant for the proposed well work addressed in this application hereby acknowledges the possibility of the need for permits and/or approvals from local, state, or federal entities in addition to the DEP, Office of Oil and Gas, including but not limited to the following:

- WV Division of Water and Waste Management
- WV Division of Natural Resources WV Division of Highways
- U.S. Army Corps of Engineers
- U.S. Fish and Wildlife Service
- County Floodplain Coordinator

RECEIVED
Office of Oil and Gas

AUG 30 2017

WV Department of
Environmental Protection

The applicant further acknowledges that any Office of Oil and Gas permit in no way overrides, replaces, or nullifies the need for other permits/approvals that may be necessary and further affirms that all needed permits/approvals should be acquired from the appropriate authority before the affected activity is initiated.

Well Operator: SWN Production Company, L.L.C.
 By: *Derek Hart*
 Its: Staff Landman

470090235

EXHIBIT "A"

Attached to and made a part of the State of West Virginia Oil and Gas Permit Form, WW-6A1, by SWN Production Company, L.L.C., Operator
 Thomas Parkinson BRK 201H
 Brooke County, West Virginia

RECEIVED
 Office of Oil and Gas
 AUG 30 2018
 WV Department of
 Environmental Protection

#	TMP	SURFACE OWNER	DEEDED ACREAGE	LEASE #	LESSOR	LESSEE	ROYALTY	BK/PG
1)	03-0B38-0031-0000-0000	Bethany College	822.26	731709-000	Bethany College, a Coporation, f/k/a The Trustees of Bethany College, f/k/a The Trustees of Bethany College, a Corporation	Chesapeake Appalachia, L.L.C. SWN Production Company, L.L.C.	18.00%	15/242 30/480
2)	Beall's Ridge Road	West Virginia Department of Transportation, Division of Highways	2.83	733069-000	West Virginia Department of Transportation, Division of Highways	Chesapeake Appalachia, L.L.C. SWN Production Company, L.L.C.	15.00%	18/723 30/480
3)	03-0B38-0033-0000-0000	David Owens and Linda Walters	3.52	745913-001	Warren Ray Johnson and Cheryl L. Johnson, his wife	SWN Production Company, L.L.C.	16.00%	33/51
				745913-002	Allen Scott Johnson and Robin Michelle Johnson, his wife	SWN Production Company, L.L.C.	16.00%	33/45
				745913-003	Deborah Sue Craig and James E. Craig, her husband	SWN Production Company, L.L.C.	16.00%	33/39
				745913-004	Charles Lawrence Johnson, a single male	SWN Production Company, L.L.C.	16.00%	33/63
				745913-005	Victoria Lynn Owens and Robert V. Owens, her husband	SWN Production Company, L.L.C.	16.00%	33/57
4)	03-0B38-0032-0000-0000	David Owens and Linda Walters	3.04	745913-001	Warren Ray Johnson and Cheryl L. Johnson, his wife	SWN Production Company, L.L.C.	16.00%	33/51
				745913-002	Allen Scott Johnson and Robin Michelle Johnson, his wife	SWN Production Company, L.L.C.	16.00%	33/45
				745913-003	Deborah Sue Craig and James E. Craig, her husband	SWN Production Company, L.L.C.	16.00%	33/39
				745913-004	Charles Lawrence Johnson, a single male	SWN Production Company, L.L.C.	16.00%	33/63
				745913-005	Victoria Lynn Owens and Robert V. Owens, her husband	SWN Production Company, L.L.C.	16.00%	33/57
5)	03-0B38-0036-0000-0000	Allen Johnson, Warren Johnson, Deborah Craig, Charles Johnson, Victoria Lynn Owens	84.00	724881-000	Evelyn Johnson, a widow	Chesapeake Appalachia, L.L.C. SWN Production Company, L.L.C.	15.00%	10/369 30/480
6)	03-0B37-0063-0000-0000	Melvin Peluchette	109.39	724884-000	Melvin E. Peluchette and Sally A. Peluchette, husband and wife	Chesapeake Appalachia, L.L.C. SWN Production Company, L.L.C.	12.50%	10/405 30/480
7)	03-0B37-0053-0000-0000	Starvaggi Industries, Inc.	215.80	730135-000	Starvaggi Industries, Incorporated	Fortuna Energy, Inc. Range Resources Appalachia, LLC Chesapeake Appalachia, L.L.C. SWN Production Company, L.L.C.	12.50%	9/532 10/226 10/541 30/480

4700900235

RECEIVED
Office of Oil and Gas

AUG 30 2017

WV Department of
Environmental Protection

			744840-001	David F. Cross, as Special Commissioner for the interests of Thomas William Young, Annie Young Epley, Alexander B. Young, Thomas William Young, Jr., Marry Ellen Young, Isabel Young, Mary Isabel Eply and their unknown heirs and assigns	Chesapeake Appalachia, L.L.C. SWN Production Company, L.L.C.	18.00%	30/126 31/288	
8)	03-0838-0007-0000-0000	John H. Proellochs Jr. and Stephanie Proellochs and Kevin Ray and Jodie Ray	106.35	731421-001	John H. Proellochs, Sr. and Nancy J. Proellochs, husband and wife (Life Estate Interest) and John H. Proellochs, Jr., a married man dealing in his sole and separate property (Remainder Interest)	Chesapeake Appalachia, L.L.C. SWN Production Company, L.L.C.	18.00%	14/148 30/480
				731421-002	John H. Proellochs, Sr. and Nancy J. Proellochs, husband and wife (Life Estate Interest) and Kevin Ray and Jodie Ray, husband and wife (Remainder Interest)	Chesapeake Appalachia, L.L.C. SWN Production Company, L.L.C.	18.00%	12/332 30/480
9)	03-0833-0067-0000-0000	Tyler Brown	3.46	732969-000	Toleda G. Smith, a widow, by her Attorney-In-Fact, Linda K. Holmes	Chesapeake Appalachia, L.L.C. SWN Production Company, L.L.C.	14.00%	23/386 30/480
10)	03-0833-0065-0000-0000	Todd and Sharon Jackson	5.55	735656-000	Todd H. Jackson and Sharon E. Jackson, husband and wife	Chesapeake Appalachia, L.L.C. SWN Production Company, L.L.C.	18.00%	13/637 30/480
11)	03-0833-0060-0000-0000	Mary Jane Jackson	89.78	730169-000	Mary Jane Jackson, single	Range Resources - Appalachia, LLC Chesapeake Appalachia, L.L.C. SWN Production Company, L.L.C.	12.50%	10/301 10/552 30/480
12)	03-0833-0069-0000-0000	Greg and Regina Zolman	12.00	732740-000	Greg Zolman and Regina Zolman, husband and wife	Chesapeake Appalachia, L.L.C. SWN Production Company, L.L.C.	14.00%	21/591 30/480
13)	03-0833-0056-0000-0000	Sylvia Elizabeth Barr and Betty J. Weidner	29.56	730096-000	Betty J. Weidner (widow) and Sylvia Elizabeth Barr (divorced and not remarried)	Phillips Production Company Chesapeake Appalachia, L.L.C. SWN Production Company, L.L.C.	12.50%	9/119 10/552 30/480
				732798-001	Betty E. Meyer, widow	Chesapeake Appalachia, L.L.C. SWN Production Company, L.L.C.	18.00%	22/122 30/480
				732798-002	Vikki Meyer, widowed and unremarried	Chesapeake Appalachia, L.L.C. SWN Production Company, L.L.C.	18.00%	22/36 30/480
				732798-003	Rebecca Meyer Clark, divorced and unremarried	Chesapeake Appalachia, L.L.C. SWN Production Company, L.L.C.	18.00%	22/430 30/480
				732798-004	William F. Meyer and Carole R. Meyer, husband and wife	Chesapeake Appalachia, L.L.C. SWN Production Company, L.L.C.	18.00%	22/41 30/480
				732798-005	Clarence E. Meyer and Margaret L. Meyer, husband and wife	Chesapeake Appalachia, L.L.C. SWN Production Company, L.L.C.	18.00%	22/47 30/480
				732798-006	Donald H. Meyer and Nancy D. Meyer, husband and wife	Chesapeake Appalachia, L.L.C. SWN Production Company, L.L.C.	18.00%	22/281 30/480

4700900235

RECEIVED
Office of Oil and Gas

AUG 30 2017

WV Department of
Environmental Protection

732798-007	Jessie W. Meyer, a widow	Chesapeake Appalachia, L.L.C.	18.00%	22/108
732798-008	Edward F. Sims and Karen S. Sims, husband and wife	SWN Production Company, L.L.C. Chesapeake Appalachia, L.L.C.	18.00%	30/480 22/113
732798-009	Margaret Ann Patterson and Rodney P. Patterson, wife and husband	SWN Production Company, L.L.C. Chesapeake Appalachia, L.L.C.	18.00%	30/480 22/286
732798-010	Patrice I. Wehner and Jeff F. Wehner, wife and husband	SWN Production Company, L.L.C. Chesapeake Appalachia, L.L.C.	18.00%	30/480 22/435
735111-001	Christopher Meyer and Sonia Meyer, husband and wife	SWN Production Company, L.L.C. Chesapeake Appalachia, L.L.C.	18.00%	30/480 28/525
		SWN Production Company, L.L.C.		30/480

4700900235



SWN Production Company, LLC
P O Box 12359
Spring, Texas 77391-2359
www.swn.com

August 14, 2017

Ms. Laura Adkins
WV DEP Office of Oil & Gas
601 57th St., SE
Charleston, WV 25304

RE: SWN's proposed New Well: Thomas Parkinson BRK 201H in Brooke County, West Virginia, Drilling under McAdoo Ridge Road.

Dear Ms. Adkins:

SWN Production Company, LLC ("SWN") is applying for a drilling permit for the above referenced well. The State of West Virginia has raised some concern as to SWN's right to drill under McAdoo Road. Please be advised that SWN has leased all mineral owners under said route as it relates to the above-referenced well and unit.

Thank you.

Sincerely,

A handwritten signature in black ink that reads "Derek Clark".

Derek Clark
Staff Landman
SWN Production Company, LLC
PO Box 1300
Jane Lew, WV 26378

RECEIVED
Office of Oil and Gas

AUG 30 2017

WV Department of
Environmental Protection



02/02/2018

STATE OF WEST VIRGINIA
DEPARTMENT OF ENVIRONMENTAL PROTECTION, OFFICE OF OIL AND GAS
NOTICE CERTIFICATION

Date of Notice Certification: 8/29/17

API No. 47- 009 -
Operator's Well No. Thomas Parkinson BRK 201H
Well Pad Name: Thomas Parkinson BRK

Notice has been given:

Pursuant to the provisions in West Virginia Code § 22-6A, the Operator has provided the required parties with the Notice Forms listed below for the tract of land as follows:

State:	<u>WV</u>	UTM NAD 83 Easting:	<u>537093.33</u>
County:	<u>Brooke</u>	UTM NAD 83 Northing:	<u>537093.33</u>
District:	<u>Buffalo</u>	Public Road Access:	<u>McAdoo Ridge Road</u>
Quadrangle:	<u>Bethany</u>	Generally used farm name:	<u>Thomas Parkinson BRK Pad</u>
Watershed:	<u>Upper Ohio South</u>		

Pursuant to West Virginia Code § 22-6A-7(b), every permit application filed under this section shall be on a form as may be prescribed by the secretary, shall be verified and shall contain the following information: (14) A certification from the operator that (i) it has provided the owners of the surface described in subdivisions (1), (2) and (4), subsection (b), section ten of this article, the information required by subsections (b) and (c), section sixteen of this article; (ii) that the requirement was deemed satisfied as a result of giving the surface owner notice of entry to survey pursuant to subsection (a), section ten of this article six-a; or (iii) the notice requirements of subsection (b), section sixteen of this article were waived in writing by the surface owner; and Pursuant to West Virginia Code § 22-6A-11(b), the applicant shall tender proof of and certify to the secretary that the notice requirements of section ten of this article have been completed by the applicant.

<p>Pursuant to West Virginia Code § 22-6A, the Operator has attached proof to this Notice Certification that the Operator has properly served the required parties with the following:</p> <p>*PLEASE CHECK ALL THAT APPLY</p> <p><input type="checkbox"/> 1. NOTICE OF SEISMIC ACTIVITY or <input type="checkbox"/> NOTICE NOT REQUIRED BECAUSE NO SEISMIC ACTIVITY WAS CONDUCTED</p> <p><input checked="" type="checkbox"/> 2. NOTICE OF ENTRY FOR PLAT SURVEY or <input type="checkbox"/> NO PLAT SURVEY WAS CONDUCTED</p> <p><input checked="" type="checkbox"/> 3. NOTICE OF INTENT TO DRILL or <input type="checkbox"/> NOTICE NOT REQUIRED BECAUSE NOTICE OF ENTRY FOR PLAT SURVEY WAS CONDUCTED or</p> <p><input type="checkbox"/> WRITTEN WAIVER BY SURFACE OWNER (PLEASE ATTACH)</p> <p><input checked="" type="checkbox"/> 4. NOTICE OF PLANNED OPERATION</p> <p><input checked="" type="checkbox"/> 5. PUBLIC NOTICE</p> <p><input checked="" type="checkbox"/> 6. NOTICE OF APPLICATION</p>		<p>OOG OFFICE USE ONLY</p> <p><input type="checkbox"/> RECEIVED/ NOT REQUIRED</p> <p><input checked="" type="checkbox"/> RECEIVED</p> <p><input checked="" type="checkbox"/> RECEIVED/ NOT REQUIRED</p> <p><input checked="" type="checkbox"/> RECEIVED</p> <p><input checked="" type="checkbox"/> RECEIVED</p> <p><input checked="" type="checkbox"/> RECEIVED</p>
<p>RECEIVED Office of Oil and Gas AUG 30 2017 WV Department of Environmental Protection</p>		


Required Attachments:

The Operator shall attach to this Notice Certification Form all Notice Forms and Certifications of Notice that have been provided to the required parties and/or any associated written waivers. For the Public Notice, the operator shall attach a copy of the Class II Legal Advertisement with publication date verification or the associated Affidavit of Publication. The attached Notice Forms and Certifications of Notice shall serve as proof that the required parties have been noticed as required under West Virginia Code § 22-6A. Pursuant to West Virginia Code § 22-6A-11(b), the Certification of Notice to the person may be made by affidavit of personal service, the return receipt card or other postal receipt for certified mailing.

Certification of Notice is hereby given:

THEREFORE, I _____, have read and understand the notice requirements within West Virginia Code § 22-6A. I certify that as required under West Virginia Code § 22-6A, I have served the attached copies of the Notice Forms, identified above, to the required parties through personal service, by registered mail or by any method of delivery that requires a receipt or signature confirmation. I certify under penalty of law that I have personally examined and am familiar with the information submitted in this Notice Certification and all attachments, and that based on my inquiry of those individuals immediately responsible for obtaining the information, I believe that the information is true, accurate and complete. I am aware that there are significant penalties for submitting false information, including the possibility of fine and imprisonment.

Well Operator:	<u>SWN Production Co., LLC</u>	Address:	<u>P.O. Box 1300</u>
By:	<u>Dee Southall</u>		<u>Jane Lew, WV 26378</u>
Its:	<u>Regulatory Supervisor</u>	Facsimile:	<u>304-884-1690</u>
Telephone:	<u>304-884-1610</u>	Email:	<u>Dee_Southall@swn.com</u>



Subscribed and sworn before me this 14th day of August 2017
Brittany R Woody Notary Public
 My Commission Expires 11/27/22

Oil and Gas Privacy Notice:

The Office of Oil and Gas processes your personal information, such as name, address and telephone number, as part of our regulatory duties. Your personal information may be disclosed to other State agencies or third parties in the normal course of business or as needed to comply with statutory or regulatory requirements, including Freedom of Information Act requests. Our office will appropriately secure your personal information. If you have any questions about our use or your personal information, please contact DEP's Chief Privacy Officer at deprivacyofficer@wv.gov.

RECEIVED
 Office of Oil and Gas
 AUG 30 2017
 WV Department of
 Environmental Protection

WW-6A
(9-13)

API NO. 47- 009 -
OPERATOR WELL NO. Thomas Parkinson BRK 2014
Well Pad Name: Thomas Parkinson BRK

STATE OF WEST VIRGINIA
DEPARTMENT OF ENVIRONMENTAL PROTECTION, OFFICE OF OIL AND GAS
NOTICE OF APPLICATION

Notice Time Requirement: notice shall be provided no later than the filing date of permit application.

Date of Notice: 11/17/17 Date Permit Application Filed: 11/17/17

Notice of:

- PERMIT FOR ANY WELL WORK
- CERTIFICATE OF APPROVAL FOR THE CONSTRUCTION OF AN IMPOUNDMENT OR PIT

Delivery method pursuant to West Virginia Code § 22-6A-10(b)

- PERSONAL SERVICE
- REGISTERED MAIL
- METHOD OF DELIVERY THAT REQUIRES A RECEIPT OR SIGNATURE CONFIRMATION

Pursuant to W. Va. Code § 22-6A-10(b) no later than the filing date of the application, the applicant for a permit for any well work or for a certificate of approval for the construction of an impoundment or pit as required by this article shall deliver, by personal service or by registered mail or by any method of delivery that requires a receipt or signature confirmation, copies of the application, the erosion and sediment control plan required by section seven of this article, and the well plat to each of the following persons: (1) The owners of record of the surface of the tract on which the well is or is proposed to be located; (2) The owners of record of the surface tract or tracts overlying the oil and gas leasehold being developed by the proposed well work, if the surface tract is to be used for roads or other land disturbance as described in the erosion and sediment control plan submitted pursuant to subsection (c), section seven of this article; (3) The coal owner, operator or lessee, in the event the tract of land on which the well proposed to be drilled is located [sic] is known to be underlain by one or more coal seams; (4) The owners of record of the surface tract or tracts overlying the oil and gas leasehold being developed by the proposed well work, if the surface tract is to be used for the placement, construction, enlargement, alteration, repair, removal or abandonment of any impoundment or pit as described in section nine of this article; (5) Any surface owner or water purveyor who is known to the applicant to have a water well, spring or water supply source located within one thousand five hundred feet of the center of the well pad which is used to provide water for consumption by humans or domestic animals; and (6) The operator of any natural gas storage field within which the proposed well work activity is to take place. (c)(1) If more than three tenants in common or other co-owners of interests described in subsection (b) of this section hold interests in the lands, the applicant may serve the documents required upon the person described in the records of the sheriff required to be maintained pursuant to section eight, article one, chapter eleven-a of this code. (2) Notwithstanding any provision of this article to the contrary, notice to a lien holder is not notice to a landowner, unless the lien holder is the landowner. W. Va. Code R. § 35-8-5.7.a requires, in part, that the operator shall also provide the Well Site Safety Plan ("WSSP") to the surface owner and any water purveyor or surface owner subject to notice and water testing as provided in section 15 of this rule.

Application Notice WSSP Notice E&S Plan Notice Well Plat Notice is hereby provided to:

SURFACE OWNER(s)

Name: Bethany College, Attn: Sven Dejong
Address: 31 S Loop Campus Dr
Bethany, WV 26032

Name: _____
Address: _____

SURFACE OWNER(s) (Road and/or Other Disturbance)

Name: _____
Address: _____

Name: _____
Address: _____

SURFACE OWNER(s) (Impoundments or Pits)

Name: _____
Address: _____

COAL OWNER OR LESSEE

Name: Melvin Peluchette
Address: 415 N. Front Street
Wheeling, WV 26003

COAL OPERATOR

Name: _____
Address: _____

SURFACE OWNER OF WATER WELL AND/OR WATER PURVEYOR(s)

Name: See Attachment
Address: _____

OPERATOR OF ANY NATURAL GAS STORAGE FIELD

Name: _____
Address: _____

*Please attach additional forms if necessary

RECEIVED
Office of Oil and Gas
NOV 17 2017
WV Department of Environmental Protection

WW-6A
(8-13)

AUG 30 2017

API NO. 47-009

OPERATOR WELL NO. Thomas Parkinson DRK 2014Well Pad Name: Thomas Parkinson BRKWV Department of
Environmental Protection**Notice is hereby given:**

Pursuant to West Virginia Code § 22-6A-10(b), notice is hereby given that the undersigned well operator has applied for a permit for well work or for a certificate of approval for the construction of an impoundment or pit.

This Notice Shall Include:

Pursuant to W. Va. Code § 22-6A-10(b), this notice shall include: (1) copies of the application; (2) the erosion and sediment control plan required by section seven of this article; and (3) the well plat.

Pursuant to W. Va. Code § 22-6A-10(f), this notice shall include: (1) a statement of the time limits for filing written comments; (2) who may file written comments; (3) the name and address of the secretary for the purpose of filing the comments and obtaining additional information; and (4) a statement that the persons may request, at the time of submitting written comments, notice of the permit decision and a list of persons qualified to test water.

Pursuant to W. Va. Code R. § 35-8-5.7.a, the operator shall provide the Well Site Safety Plan to the surface owner and any water purveyor or surface owner subject to notice and water testing as provided in section 15 of this rule.

Pursuant to W. Va. Code R. § 35-8-15.2.c, this notice shall: (1) contain a statement of the surface owner's and water purveyor's right to request sampling and analysis; (2) advise the surface owner and water purveyor of the rebuttable presumption for contamination or deprivation of a fresh water source or supply; advise the surface owner and water purveyor that refusal to allow the operator to conduct a pre-drilling water well test constitutes a method to rebut the presumption of liability; (3) advise the surface owner and water purveyor of his or her independent right to sample and analyze any water supply at his or her own expense; advise the surface owner and water purveyor whether or not the operator will utilize an independent laboratory to analyze any sample; and (4) advise the surface owner and or water purveyor that he or she can obtain from the Chief a list of water testing laboratories in the subject area capable of and qualified to test water supplies in accordance with standard acceptable methods.

Additional information related to horizontal drilling may be obtained from the Secretary, at the WV Department of Environmental Protection headquarters, located at 601 57th Street, SE, Charleston, WV 25304 (304-926-0450) or by visiting www.dep.wv.gov/oil-and-gas/pages/default.aspx.

Well Location Restrictions

Pursuant to W. Va. Code § 22-6A-12, Wells may not be drilled within two hundred fifty feet measured horizontally from any existing water well or developed spring used for human or domestic animal consumption. The center of well pads may not be located within six hundred twenty-five feet of an occupied dwelling structure, or a building two thousand five hundred square feet or larger used to house or shelter dairy cattle or poultry husbandry. This limitation is applicable to those wells, developed springs, dwellings or agricultural buildings that existed on the date a notice to the surface owner of planned entry for surveying or staking as provided in section ten of this article or a notice of intent to drill a horizontal well as provided in subsection (b), section sixteen of this article was provided, whichever occurs first, and to any dwelling under construction prior to that date. This limitation may be waived by written consent of the surface owner transmitted to the department and recorded in the real property records maintained by the clerk of the county commission for the county in which such property is located. Furthermore, the well operator may be granted a variance by the secretary from these distance restrictions upon submission of a plan which identifies the sufficient measures, facilities or practices to be employed during well site construction, drilling and operations. The variance, if granted, shall include terms and conditions the department requires to ensure the safety and protection of affected persons and property. The terms and conditions may include insurance, bonding and indemnification, as well as technical requirements. (b) No well pad may be prepared or well drilled within one hundred feet measured horizontally from any perennial stream, natural or artificial lake, pond or reservoir, or a wetland, or within three hundred feet of a naturally reproducing trout stream. No well pad may be located within one thousand feet of a surface or ground water intake of a public water supply. The distance from the public water supply as identified by the department shall be measured as follows: (1) For a surface water intake on a lake or reservoir, the distance shall be measured from the boundary of the lake or reservoir. (2) For a surface water intake on a flowing stream, the distance shall be measured from a semicircular radius extending upstream of the surface water intake. (3) For a groundwater source, the distance shall be measured from the wellhead or spring. The department may, in its discretion, waive these distance restrictions upon submission of a plan identifying sufficient measures, facilities or practices to be employed during well site construction, drilling and operations to protect the waters of the state. A waiver, if granted, shall impose any permit conditions as the secretary considers necessary. (c) Notwithstanding the foregoing provisions of this section, nothing contained in this section prevents an operator from conducting the activities permitted or authorized by a Clean Water Act Section 404 permit or other approval from the United States Army Corps of Engineers within any waters of the state or within the restricted areas referenced in this section. (d) The well location restrictions set forth in this section shall not apply to any well on a multiple well pad if at least one of the wells was permitted prior to the effective date of this article. (e) The secretary shall, by December 31, 2012, report to the Legislature on the noise, light, dust and volatile organic compounds generated by the drilling of horizontal wells as they relate to the well location restrictions regarding occupied dwelling structures pursuant to this section. Upon a finding, if any, by the secretary that the well location restrictions regarding occupied dwelling structures are inadequate or otherwise require alteration to address the items

02/02/2018

examined in the study required by this subsection, the secretary shall have the authority to propose for promulgation legislative rules establishing guidelines and procedures regarding reasonable levels of noise, light, dust and volatile organic compounds relating to drilling horizontal wells, including reasonable means of mitigating such factors, if necessary.

Water Well Testing:

Pursuant to West Virginia Code § 22-6A-10(d), notification shall be made, with respect to surface landowners identified in subsection (b) or water purveyors identified in subdivision (5), subsection (b) of this section, of the opportunity for testing their water well. The operator shall provide an analysis to such surface landowner or water purveyor at their request.

Water Testing Laboratories:

Pursuant to West Virginia Code § 22-6A-10(i), persons entitled to notice pursuant to subsection (b) of this section may contact the department to ascertain the names and locations of water testing laboratories in the subject area capable and qualified to test water supplies in accordance with standard accepted methods. In compiling that list of names the department shall consult with the state Bureau for Public Health and local health departments. A surface owner and water purveyor has an independent right to sample and analyze any water supply at his or her own expense. The laboratory utilized by the operator shall be approved by the agency as being certified and capable of performing sample analyses in accordance with this section.

Rebuttable Presumption for Contamination or Deprivation of a Fresh Water Source or Supply:

W. Va. Code § 22-6A-18 requires that (b) unless rebutted by one of the defenses established in subsection (c) of this section, in any action for contamination or deprivation of a fresh water source or supply within one thousand five hundred feet of the center of the well pad for horizontal well, there is a rebuttable presumption that the drilling and the oil or gas well or either was the proximate cause of the contamination or deprivation of the fresh water source or supply. (c) In order to rebut the presumption of liability established in subsection (b) of this section, the operator must prove by a preponderance of the evidence one of the following defenses: (1) The pollution existed prior to the drilling or alteration activity as determined by a predrilling or prealteration water well test. (2) The landowner or water purveyor refused to allow the operator access to the property to conduct a predrilling or prealteration water well test. (3) The water supply is not within one thousand five hundred feet of the well. (4) The pollution occurred more than six months after completion of drilling or alteration activities. (5) The pollution occurred as the result of some cause other than the drilling or alteration activity. (d) Any operator electing to preserve its defenses under subdivision (1), subsection (c) of this section shall retain the services of an independent certified laboratory to conduct the predrilling or prealteration water well test. A copy of the results of the test shall be submitted to the department and the surface owner or water purveyor in a manner prescribed by the secretary. (e) Any operator shall replace the water supply of an owner of interest in real property who obtains all or part of that owner's supply of water for domestic, agricultural, industrial or other legitimate use from an underground or surface source with a comparable water supply where the secretary determines that the water supply has been affected by contamination, diminution or interruption proximately caused by the oil or gas operation, unless waived in writing by that owner. (f) The secretary may order the operator conducting the oil or gas operation to: (1) Provide an emergency drinking water supply within twenty-four hours; (2) Provide temporary water supply within seventy-two hours; (3) Within thirty days begin activities to establish a permanent water supply or submit a proposal to the secretary outlining the measures and timetables to be used in establishing a permanent supply. The total time in providing a permanent water supply may not exceed two years. If the operator demonstrates that providing a permanent replacement water supply cannot be completed within two years, the secretary may extend the time frame on case-by-case basis; and (4) Pay all reasonable costs incurred by the real property owner in securing a water supply. (g) A person as described in subsection (b) of this section aggrieved under the provisions of subsections (b), (e) or (f) of this section may seek relief in court... (i) Notwithstanding the denial of the operator of responsibility for the damage to the real property owner's water supply or the status of any appeal on determination of liability for the damage to the real property owner's water supply, the operator may not discontinue providing the required water service until authorized to do so by the secretary or a court of competent jurisdiction.

Written Comment:

Pursuant to West Virginia Code § 22-6A-11(a), all persons described in subsection (b), section ten of this article may file written comments with the secretary as to the location or construction of the applicant's proposed well work within thirty days after the application is filed with the secretary. All persons described in West Virginia Code § 22-6A-10(b) may file written comments as to the location or construction of the applicant's proposed well work to the Secretary at:

Chief, Office of Oil and Gas
Department of Environmental Protection
601 57th St. SE
Charleston, WV 25304
(304) 926-0450

RECEIVED
Office of Oil and Gas
AUG 30 2017
WV Department of
Environmental Protection

Such persons may request, at the time of submitting written comments, notice of the permit decision and a list of persons qualified to test water. **NOTE: YOU ARE NOT REQUIRED TO FILE ANY COMMENT.**

Time Limits and Methods for Filing Comments.

The law requires these materials to be served on or before the date the operator files its Application. You have **THIRTY (30) DAYS** after the filing date to file your comments. Comments must be filed in person or received in the mail by the Chief's office by the time stated above. You may call the Chief's office to be sure of the date. Check with your postmaster to ensure adequate delivery time or to arrange special expedited handling. If you have been contacted by the well operator and you have signed a "voluntary statement of no objection" to the planned work described in these materials, then the permit may be issued at any time.

Pursuant to West Virginia Code § 22-6A-11(c)(2), Any objections of the affected coal operators and coal seam owners and lessees shall be addressed through the processes and procedures that exist under sections fifteen, seventeen and forty, article six of this chapter, as applicable and as incorporated into this article by section five of this article. The written comments filed by the parties entitled to notice under subdivisions (1), (2), (4), (5) and (6), subsection (b), section ten of this article shall be considered by the secretary in the permit issuance process, but the parties are not entitled to participate in the processes and proceedings that exist under sections fifteen, seventeen or forty, article six of this chapter, as applicable and as incorporated into this article by section five of this article.

Comment Requirements

Your comments must be in writing and include your name, address and telephone number, the well operator's name and well number and the approximate location of the proposed well site including district and county from the application. You may add other documents, such as sketches, maps or photographs to support your comments.

Disclaimer: All comments received will be placed on our web site <http://www.dep.wv.gov/oil-and-gas/Horizontal-Permits/Pages/default.aspx> and the applicant will automatically be forwarded an email notice that such comments have been submitted. The applicant will be expected to provide a response to comments submitted by any surface owner, water purveyor or natural gas storage operator noticed within the application.

Permit Denial or Condition

The Chief has the power to deny or condition a well work permit. Pursuant to West Virginia Code § 22-6A-8(d), the permit may not be issued or be conditioned, including conditions with respect to the location of the well and access roads prior to issuance if the director determines that:

- (1) The proposed well work will constitute a hazard to the safety of persons;
- (2) The plan for soil erosion and sediment control is not adequate or effective;
- (3) Damage would occur to publicly owned lands or resources; or
- (4) The proposed well work fails to protect fresh water sources or supplies.

A permit may also be denied under West Virginia Code § 22-6A-7(k), the secretary shall deny the issuance of a permit if the secretary determines that the applicant has committed a substantial violation of a previously issued permit for a horizontal well, including the applicable erosion and sediment control plan associated with the previously issued permit, or a substantial violation of one or more of the rules promulgated under this article, and in each instance has failed to abate or seek review of the violation within the time prescribed by the secretary pursuant to the provisions of subdivisions (1) and (2), subsection (a), section five of this article and the rules promulgated hereunder, which time may not be unreasonable.

Pursuant to West Virginia Code § 22-6A-10(g), any person entitled to submit written comments to the secretary pursuant to subsection (a), section eleven of this article, shall also be entitled to receive from the secretary a copy of the permit as issued or a copy of the order modifying or denying the permit if the person requests receipt of them as a part of the written comments submitted concerning the permit application. Such persons may request, at the time of submitting written comments, notice of the permit decision and a list of persons qualified to test water.

RECEIVED
Office of Oil and Gas

AUG 30 2017

WV Department of
Environmental Protection

WW-6A
(8-13)

4700900235

API NO. 47-009
OPERATOR WELL NO. Thomas Parkinson BRK 2011
Well Pad Name: Thomas Parkinson BRK


Notice is hereby given by:

Well Operator: SWN Production Co., LLC
Telephone: 832-796-1000
Email: Dee_Southall@swn.com

Address: P.O. Box 1300
Jane Lew, WV 26378
Facsimile: 304-884-1690

Oil and Gas Privacy Notice:

The Office of Oil and Gas processes your personal information, such as name, address and telephone number, as part of our regulatory duties. Your personal information may be disclosed to other State agencies or third parties in the normal course of business or as needed to comply with statutory or regulatory requirements, including Freedom of Information Act requests. Our office will appropriately secure your personal information. If you have any questions about our use or your personal information, please contact DEP's Chief Privacy Officer at depprivacyofficer@wv.gov.



Subscribed and sworn before me this 14th day of August 2017
Brittany R Woody Notary Public
My Commission Expires 11/27/2022

RECEIVED
Office of Oil and Gas

AUG 30 2017

WV Department of
Environmental Protection

02/02/2018

Attachment # 14700900235

Thomas Parkinson BRK Pad - Water Purveyors w/in 1500'

Sources

Landowner

Address

David G Owen ; Linda Walters

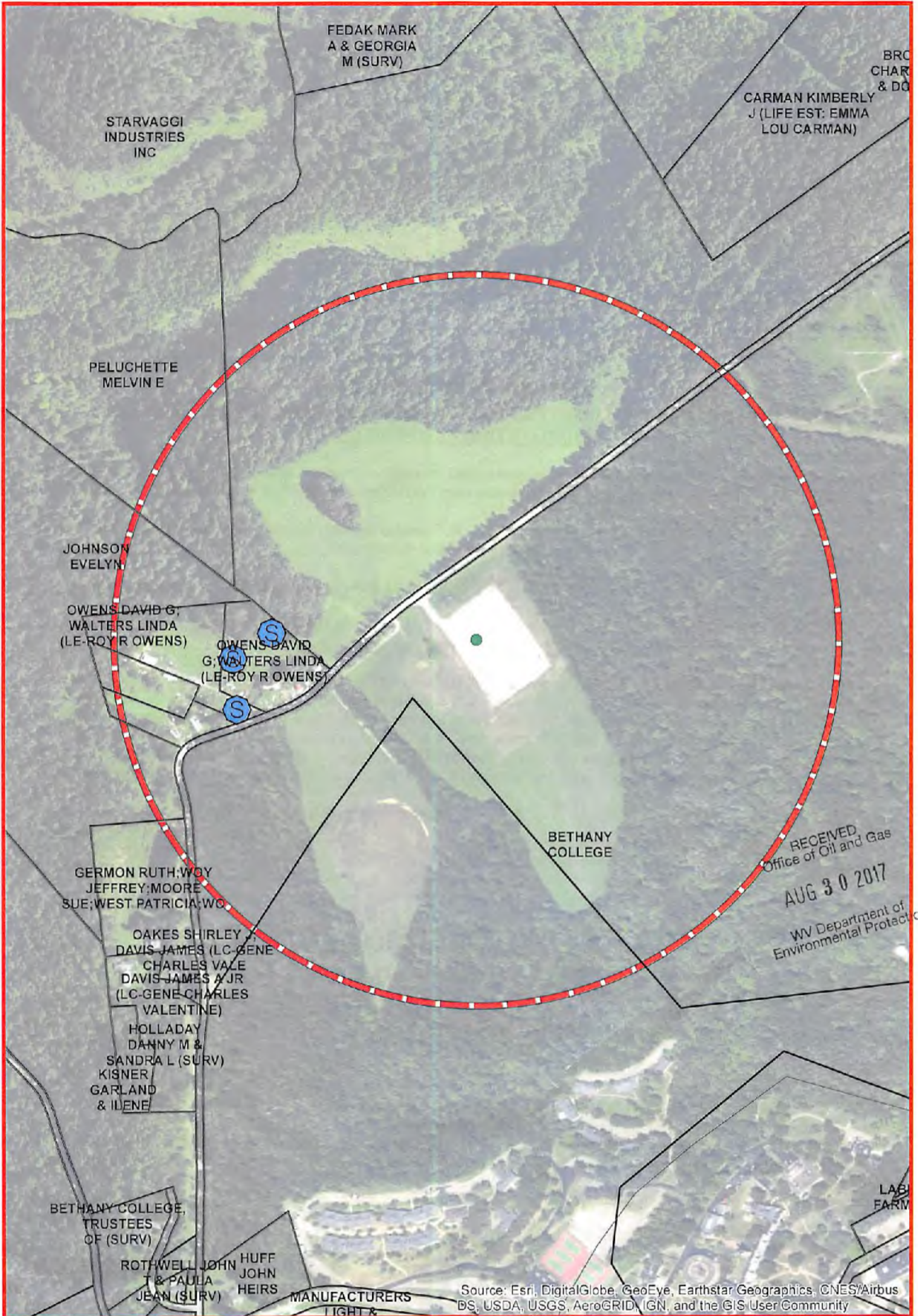
583 Bealls Ridge Road, Wellsburg WV 26070 3 springs

✓

RECEIVED
Office of Oil and Gas
AUG 30 2017
WV Department of
Environmental Protection

02/02/2018

4700900235



The intent of this map is for general reference only. Information on this map was created using the best available data at the time but is not guaranteed accurate.

02/02/2018

Water Purveyor Map			Well Pad: Thomas Parkinson BRK Pad	County: BROOKE
Map by: speart	Date: 8/14/2017		Thomas Parkinson BRK Coordinates: 40.212767, -80.564297	
NAD 1983 BLM Zone 17N ftUS				

WW-6A4
(1/12)

**STATE OF WEST VIRGINIA
DEPARTMENT OF ENVIRONMENTAL PROTECTION, OFFICE OF OIL AND GAS
NOTICE OF INTENT TO DRILL**

Pursuant to W. Va. Code § 22-6A-16(b), the Notice of Intent to Drill is only required if the notice requirements of W. Va. Code § 22-6A-10(a) have NOT been met or if the Notice of Intent to Drill requirement has NOT been waived in writing by the surface owner.

Notice Time Requirement: Notice shall be provided at least TEN (10) days prior to filing a permit application.
Date of Notice: 08/14/2017 **Date Permit Application Filed:** _____

Delivery method pursuant to West Virginia Code § 22-6A-16(b)

HAND DELIVERY CERTIFIED MAIL
RETURN RECEIPT REQUESTED

Pursuant to W. Va. Code § 22-6A-16(b), at least ten days prior to filing a permit application, an operator shall, by certified mail return receipt requested or hand delivery, give the surface owner notice of its intent to enter upon the surface owner's land for the purpose of drilling a horizontal well: *Provided*, That notice given pursuant to subsection (a), section ten of this article satisfies the requirements of this subsection as of the date the notice was provided to the surface owner: *Provided, however*, That the notice requirements of this subsection may be waived in writing by the surface owner. The notice, if required, shall include the name, address, telephone number, and if available, facsimile number and electronic mail address of the operator and the operator's authorized representative. RECEIVED
Office of Oil and Gas

Notice is hereby provided to the SURFACE OWNER(s):

Name: Bethany College, Attn: Sven Dejong ✓
Address: 31 S Loop Campus Dr.
Bethany, WV 26032

Name: _____
Address: _____

AUG 30 2017
WV Department of
Environmental Protection

Notice is hereby given:

Pursuant to West Virginia Code § 22-6A-16(b), notice is hereby given that the undersigned well operator has an intent to enter upon the surface owner's land for the purpose of drilling a horizontal well on the tract of land as follows:

State: West Virginia UTM NAD 83 Easting: 537,093.33
County: Brooke Northing: 4,451,481.07
District: Buffalo Public Road Access: Bealls Ridge Road
Quadrangle: Bethany Generally used farm name: Thomas Parkinson BRK
Watershed: Upper Ohio South

This Notice Shall Include:

Pursuant to West Virginia Code § 22-6A-16(b), this notice shall include the name, address, telephone number, and if available, facsimile number and electronic mail address of the operator and the operator's authorized representative. Additional information related to horizontal drilling may be obtained from the Secretary, at the WV Department of Environmental Protection headquarters, located at 601 57th Street, SE, Charleston, WV 25304 (304-926-0450) or by visiting www.dep.wv.gov/oil-and-gas/pages/default.aspx.

Notice is hereby given by:

Well Operator: SWN Production Company, LLC
Address: PO Box 1300, 179 Innovation Drive
Jane Lew, WV 26378
Telephone: 304-517-6603
Email: Michael_Yates@swn.com
Facsimile: 304-884-1691

Authorized Representative: Mike Yates
Address: PO Box 1300, 179 Innovation Drive
Jane Lew, WV 26378
Telephone: 304-517-6603
Email: Michael_Yates@swn.com
Facsimile: 304-884-1691

Oil and Gas Privacy Notice:

The Office of Oil and Gas processes your personal information, such as name, address and telephone number, as part of our regulatory duties. Your personal information may be disclosed to other State agencies or third parties in the normal course of business or as needed to comply with statutory or regulatory requirements, including Freedom of Information Act requests. Our office will appropriately secure your personal information. If you have any questions about our use or your personal information, please contact DEP's Chief Privacy Officer at depprivacyofficer@wv.gov.

STATE OF WEST VIRGINIA
DEPARTMENT OF ENVIRONMENTAL PROTECTION, OFFICE OF OIL AND GAS
NOTICE OF PLANNED OPERATION

Notice Time Requirement: notice shall be provided no later than the filing date of permit application.
Date of Notice: 08/14/2017 **Date Permit Application Filed:** _____

Delivery method pursuant to West Virginia Code § 22-6A-16(c)

- CERTIFIED MAIL HAND
RETURN RECEIPT REQUESTED DELIVERY

Pursuant to W. Va. Code § 22-6A-16(c), no later than the date for filing the permit application, an operator shall, by certified mail return receipt requested or hand delivery, give the surface owner whose land will be used for the drilling of a horizontal well notice of the planned operation. The notice required by this subsection shall include: (1) A copy of this code section; (2) The information required to be provided by subsection (b), section ten of this article to a surface owner whose land will be used in conjunction with the drilling of a horizontal well; and (3) A proposed surface use and compensation agreement containing an offer of compensation for damages to the surface affected by oil and gas operations to the extent the damages are compensable under article six-b of this chapter. (d) The notices required by this section shall be given to the surface owner at the address listed in the records of the sheriff at the time of notice.

Notice is hereby provided to the SURFACE OWNER(s)
(at the address listed in the records of the sheriff at the time of notice):

Name: <u>Bethany College, Attn: Sven Dejong</u>	Name: _____
Address: <u>31 S Loop Campus Dr.</u> ✓	Address: _____
<u>Bethany, WV 26032</u>	_____

Notice is hereby given:

Pursuant to West Virginia Code § 22-6A-16(c), notice is hereby given that the undersigned well operator has developed a planned operation on the surface owner's land for the purpose of drilling a horizontal well on the tract of land as follows:

State: <u>West Virginia</u>	UTM NAD 83 Easting: <u>537,093.33</u>
County: <u>Brooke</u>	Northing: <u>4,451,461.07</u>
District: <u>Buffalo</u>	Public Road Access: <u>Bealls Ridge Road</u>
Quadrangle: <u>Bethany</u>	Generally used farm name: <u>Thomas Perkinson BRK</u>
Watershed: <u>Upper Ohio South</u>	

This Notice Shall Include:

Pursuant to West Virginia Code § 22-6A-16(c), this notice shall include: (1) A copy of this code section; (2) The information required to be provided by W. Va. Code § 22-6A-10(b) to a surface owner whose land will be used in conjunction with the drilling of a horizontal well; and (3) A proposed surface use and compensation agreement containing an offer of compensation for damages to the surface affected by oil and gas operations to the extent the damages are compensable under article six-b of this chapter. Additional information related to horizontal drilling may be obtained from the Secretary, at the WV Department of Environmental Protection headquarters, located at 601 57th Street, SE, Charleston, WV 25304 (304-926-0450) or by visiting www.dep.wv.gov/oil-and-gas/pages/default.aspx.

Well Operator: <u>SWN Production Company, LLC</u>	Address: <u>PO Box 1300, 179 Innovation Drive</u>	AUG 30 2017
Telephone: <u>304-517-6603</u>	<u>Jane Lew, WV 26378</u>	
Email: <u>Michael_Yates@SWN.com</u>	Facsimile: <u>304-684-1691</u>	WV Department of Environmental Protection

Oil and Gas Privacy Notice:

The Office of Oil and Gas processes your personal information, such as name, address and telephone number, as part of our regulatory duties. Your personal information may be disclosed to other State agencies or third parties in the normal course of business or as needed to comply with statutory or regulatory requirements, including Freedom of Information Act requests. Our office will appropriately secure your personal information. If you have any questions about our use or your personal information, please contact DEP's Chief Privacy Officer at depprivacyofficer@wv.gov.



4700900235

WEST VIRGINIA DEPARTMENT OF TRANSPORTATION

Division of Highways

1900 Kanawha Boulevard East • Building Five • Room 110
Charleston, West Virginia 25305-0430 • (304) 558-3505

Jim Justice
Governor

Thomas J. Smith, P. E.
Secretary of Transportation/
Commissioner of Highways

August 14, 2017

James A. Martin, Chief
Office of Oil and Gas
Department of Environmental Protection
601 57th Street, SE
Charleston, WV 25304

Subject: DOH Permit for the Thomas Parkinson Pad, Brooke County
Thomas Parkinson BRK 201H Well Site

47-009-00235

Dear Mr. Martin,

The West Virginia Division of Highways has transferred Permit #06-2011-0440 for the subject site to Southwestern Energy for access to the State Road for the well site located off of WV 88 in Brooke County.

The operator has signed an OIL AND GAS ROAD MAINTENANCE BONDING AGREEMENT and provided the required Bond. This operator is currently in compliance with the DOH OIL AND GAS POLICY dated January 3, 2012.

RECEIVED
Office of Oil and Gas

AUG 30 2017

WV Department of
Environmental Protection

Very Truly Yours,

Gary K. Clayton
Regional Maintenance Engineer
Central Office Oil & Gas Coordinator

Cc: Brittany Woody
Southwestern Energy
CH, OM, D-6
File

02/02/2018

AUG 30 2017

WV Department of
Environmental Protection

4700900235

Product Name	Product Use	Chemical Name	CAS Number
EC6734A (Champion Technologies)	Biocide	Hydrogen Peroxide	7722-84-1
		Acetic Acid	64-19-7
		Peroxyacetic Acid	79-21-0
GYPTRON T-390 (Champion Technologies)	Scale Inhibitor	Methanol	67-56-1
		Nonylphenol Ethoxylate	Proprietary
Bactron K-139 (Champion Technologies)	Biocide	Glutaraldehyde	111-30-8
		Quaternary Ammonium Compounds, Benzyl-C12-16-Alkyldimethyl, Chlorides	68424-85-1
		Ethanol	64-17-5
Bactron K-219 (Champion Technologies)	Biocide	Methanol	67-56-1
		Quaternary Ammonium Compounds, Benzyl-C12-16-Alkyldimethyl, Chlorides	68424-85-1
A264 (Schlumberger)	Corrosion Inhibitor	Methanol	67-56-1
		Aliphatic Acids	Proprietary
		Prop-2-yn-1-ol	107-19-7
		Aliphatic Alcohols, Ethoxylated #1	Proprietary
Myacide GA 25 (Schlumberger)	Biocide	Water	7732-18-5
		Glutaral	111-30-8
Scale Inhibitor B317 (Schlumberger)	Scale Inhibitor	Trisodium Ortho Phosphate	7601-54-9
		Ethane-1,2-diol	107-21-1
H215 (Schlumberger)	Hydrochloric Acid	Hydrochloric Acid	7647-01-0
J218 (Schlumberger)	Breaker	Diammonium Peroxidisulphate	7727-54-0
EB-Clean* J475 (Schlumberger)	Breaker	Diammonium Peroxidisulphate	7727-54-0
Water Gelling Agent J580 (Schlumberger)	Gel	Carbohydrate Polymer	Proprietary
Friction Reducer J609W (Schlumberger)	Friction Reducer	Ammonium Sulfate	7783-20-2
		Urea	57-13-6
Crosslinker J610 (Schlumberger)	Crosslinker	Potassium Hydroxide	1310-58-3
		Aliphatic Polyol	Proprietary
Iron Stabilizer L58 (Schlumberger)	Iron Stabilizer	Sodium Erythorbate	6381-77-7
40/70-Mesh Sand S012 (Schlumberger)	Sand	Crystalline Silica	14808-60-7
Sand S100 (Schlumberger)	Sand	Crystalline Silica	14808-60-7
EC6486A (Nalco Champion)	Scale Inhibitor	Amine Triphosphate	Proprietary
		Ethylene Glycol	107-21-1
SSA-2 (Halliburton)	Sand	Crystalline Silica	14808-60-7
FR-76 (Halliburton)	Friction Reducer	Inorganic salt	64742-47-8
		Hydrotreated light petroleum distillate	
LCA-1 (Halliburton)		Hydrotreated light petroleum distillate	Proprietary
SP BREAKER (Halliburton)	Breaker	Sodium Persulfate	7775-27-1

02/02/2018

4700900235

Product Name	Product Use	Chemical Name	CAS Number
HAI-150E (Halliburton)	Corrosion Inhibitor	Methanol	NA
		Aliphatic Acids	
		Prop-2-yn-1-ol	
		Aliphatic Alcohols, Ethoxylated #1	
Hydrochloric Acid 10-30% (Halliburton)		Hydrochloric Acid	7647-01-0
WG-36 Gelling Agent (Halliburton)	Gel	Polysaccharide	9000-30-0
BC-140C (Halliburton)	Crosslinker		NA

RECEIVED
Office of Oil and Gas

AUG 30 2017

WV Department of
Environmental Protection

02/02/2018



**WVDEP OOG
ACCEPTED AS-BUILT**
9/26/2017

GRID NORTH
UTM, NAD83
Easting: 744,507
Northing: 4,457,457



THOMAS PARKINSON PAD "A" CONSTRUCTION AND RECLAMATION PLAN AS-BUILT BUFFALO DISTRICT BROOKE COUNTY, WV AUGUST 2017

SHEET INDEX

- T.S1. TITLE SHEET
- EP2.1 EVACUATION ROUTE/PREVAILING WIND
- EP2.2 EVACUATION ROUTE/PREVAILING WIND
- AS3.1 ASBUILT OVERVIEW
- AS3.2 ASBUILT
- AS3.3 ASBUILT
- ASR4.1 CONSTRUCTION AND RECLAMATION ACCESS ROAD PROFILE
- MRD5.1 RECLAMATION PLAN OVERVIEW
- MRD5.2 RECLAMATION PLAN
- MRD5.3 RECLAMATION PLAN
- MRD6.1 RECLAMATION DETAILS
- MRD6.2 RECLAMATION DETAILS
- MRD6.3 RECLAMATION DETAILS

LOD
TOTAL DISTURBED AREA: 7.74 ACRES
ROAD DISTURBED AREA: 0.11 ACRES
PAD DISTURBED AREA: 2.85 ACRES

COORDINATES:

SITE ENTRANCE (NAD83)
LAT: 40.213245
LONG: 80.565136

CENTER OF PAD (NAD83)
LAT: 40.212677
LONG: 80.563604

GATHERING AREA (NAD83)
LAT: 40.213245
LONG: 80.565136

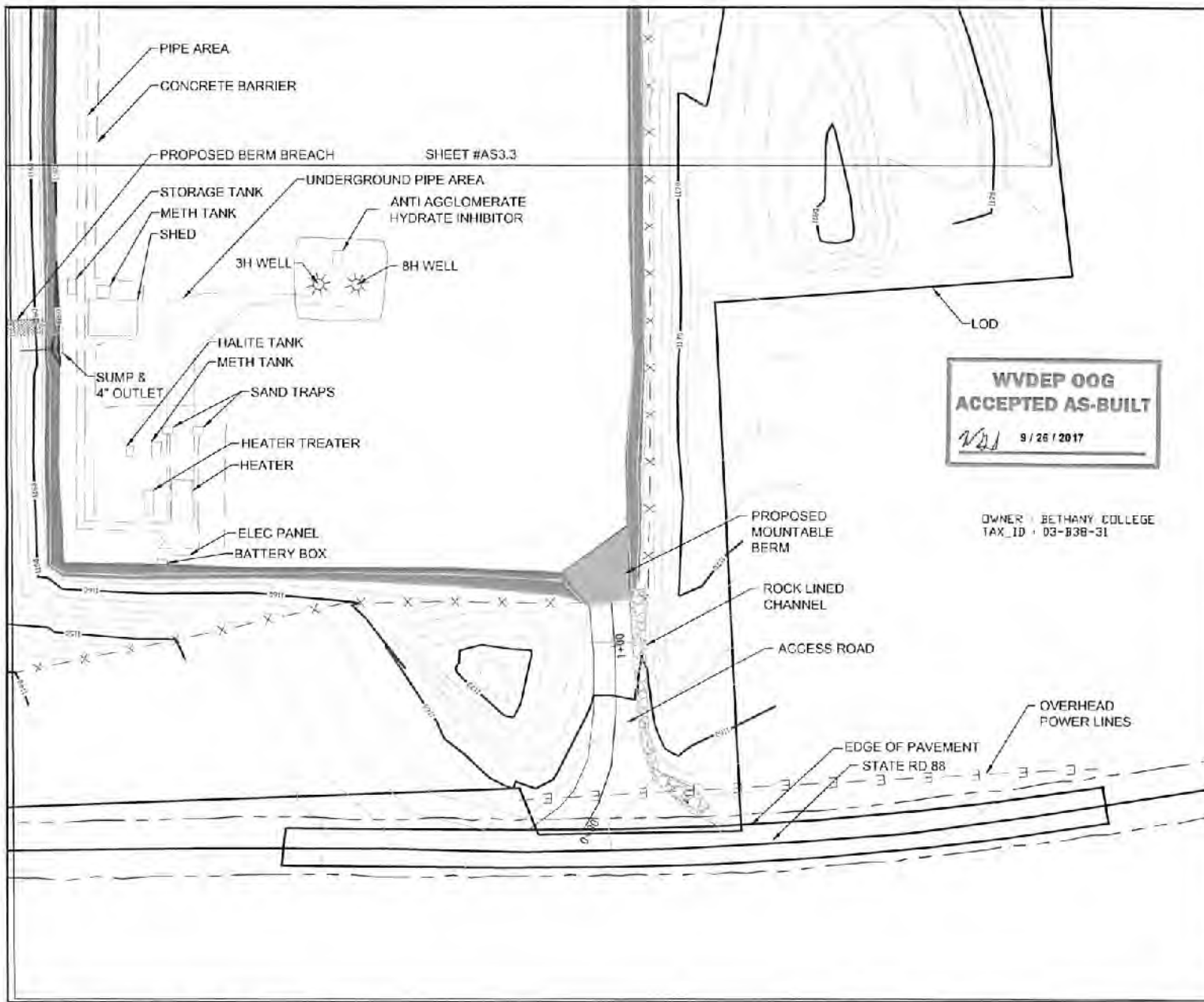
EXISTING WELL 3H (NAD83)
LAT: 40.212837
LONG: 80.564039
APE: 009-00107

EXISTING WELL 8H (NAD83)
LAT: 40.212806
LONG: 80.564146
APE: 009-00154

WEST VIRGINIA 811
CALL BEFORE YOU DIG! Dial 811 or 800.245.4646
www.wv811.com

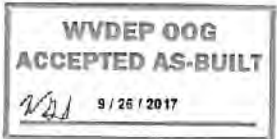
ENGINEER'S ESTIMATE OF QUANTITIES		
WELL PAD DATA		
DESCRIPTION	ESTIMATED QUANTITY	UNIT
24" MOUNTABLE BERM S:1	30	LF
FILL FOR BERM S:1	720	CF
EROSION & SEDIMENT CONTROL ITEMS		
DESCRIPTION	ESTIMATED QUANTITY	UNIT
BERM BREACH	2	LF

REVISION	DATE	BY	DESCRIPTION
PROJECT #:	15-75	DATE:	2017-08-24
DRAWN BY:	MLH	CHECKED BY:	MLH
ELK LAKE SERVICES, LLC		280 Indian Springs Road, Suite 123 Indiana, PA 15701 Phone: (724) 463-7303	
THOMAS PARKINSON PAD "A" BUFFALO DISTRICT BROOKE COUNTY WEST VIRGINIA			
TITLE SHEET			
T.S1			



COORDINATES:

SITE ENTRANCE (NAD83)
LAT: 40.213245
LONG: 80.565136
CENTER OF PAD (NAD83)
LAT: 40.212677
LONG: 80.563984
GATHERING AREA (NAD83)
LAT: 40.213245
LONG: 80.565136
EXISTING WELL 3H (NAD83)
LAT: 40.212837
LONG: 80.564099
API: 009-00107
EXISTING WELL 8H (NAD83)
LAT: 40.212806
LONG: 80.564148
API: 009-00154

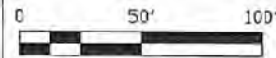


OWNER: BETHANY COLLEGE
TAX_ID: 03-B38-31

NOTES:
1. PROPERTY LINES PROVIDED BY GIS DATA.

LEGEND:

	EDGE GRAVEL
	PROPERTY LINE
	STREAM
	CONTOUR MINOR ASB
	CONTOUR MAJOR ASB
	RIP-RAP
	LIMIT OF DISTURBANCE
	CULVERT
	FENCE
	BERM



NO.	DATE	REVISION
1	03/20/17	SHEET REVISION
PROJECT # 16-25		
DATE: 2017-09-24		
DRAWN BY: NLI		
CHECKED BY: MCH		
ELK LAKE SERVICES, LLC 260 Indian Springs Road, Suite 123 Indiana, PA 15701 Phone: (724) 463-7303		
THOMAS PARKINSON PAD "A" BUFFALO DISTRICT BRUCE COUNTY WEST VIRGINIA		
AS-BUILT		
AS.3.2		

**WVDEP OOG
ACCEPTED AS-BUILT**

WJD 9/26/2017

OWNER : BETHANY COLLEGE
TAX_ID : 03-B38-31

PRODUCTION TANKS		
TANK NO.	NORTHING	EASTING
#1	625,500.66	1,671,533.83
#2	625,514.47	1,671,524.43
#3	625,529.08	1,671,514.50
#4	625,538.19	1,671,527.89
#5	625,523.59	1,671,537.83
#6	625,509.77	1,671,547.22

COORDINATES:

SITE ENTRANCE (NAD83)
LAT: 40.213245
LONG: 80.565136











CENTER OF PAD (NAD83)
LAT: 40.212677
LONG: 80.563984

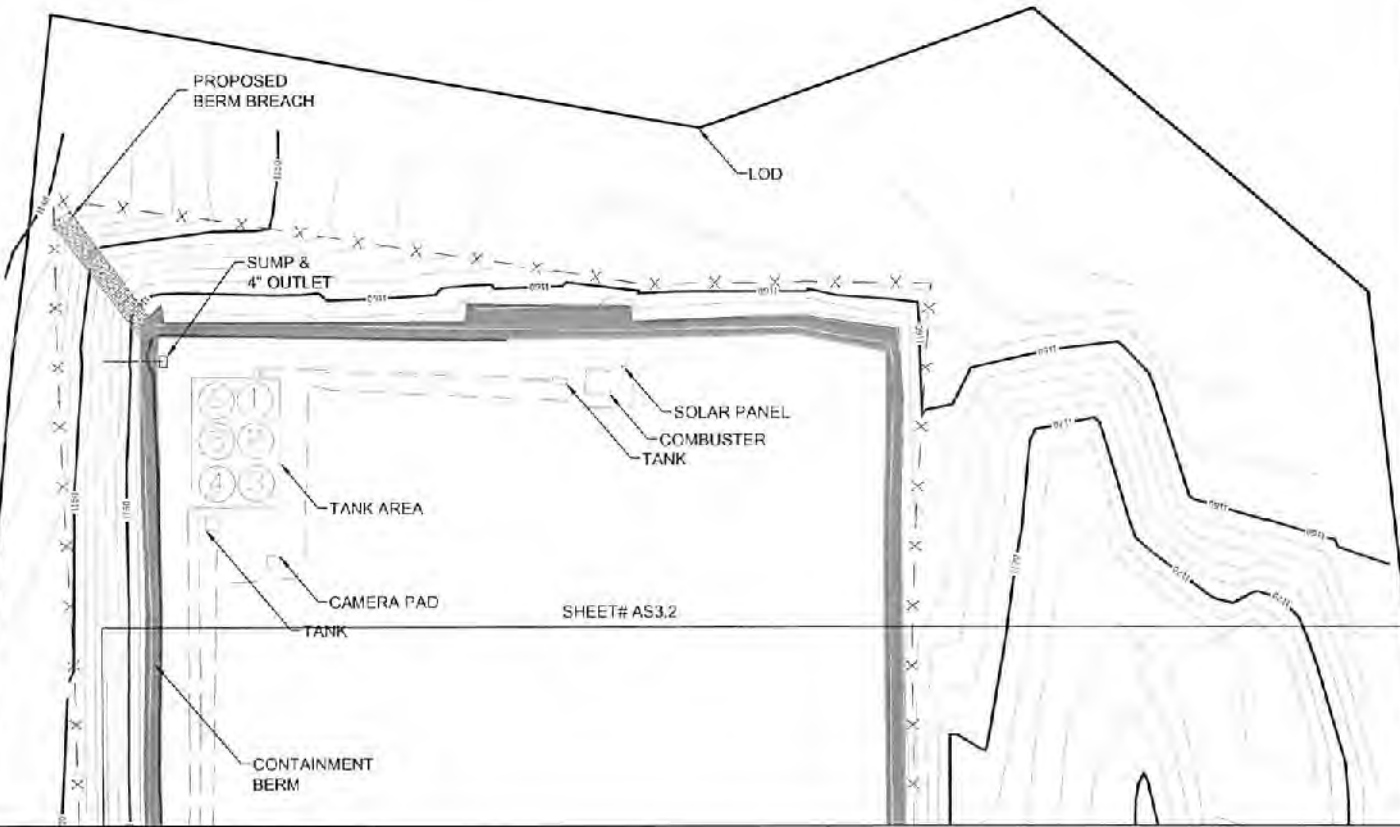
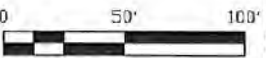
GATHERING AREA (NAD83)
LAT: 40.213245
LONG: 80.565136

EXISTING WELL 3H (NAD83)
LAT: 40.212837
LONG: 80.564089
API: 009-00107

EXISTING WELL 8H (NAD83)
LAT: 40.212806
LONG: 80.564148
API: 009-00154

NOTES
1. PROPERTY LINES
PROVIDED BY GIS DATA.

- LEGEND:**
-  EDGE GRAVEL
 -  PROPERTY LINE
 -  STREAM
 -  CONTOUR MINOR ASB
 -  CONTOUR MAJOR ASB
 -  RIP-RAP
 -  LIMIT OF DISTURBANCE
 -  CULVERT
 -  FENCE
 -  BERM



	REVISION	
	DATE	
	BY	
	NO.	
	DATE	
	BY	
	NO.	
	DATE	
	BY	
	NO.	
	DATE	
	BY	
	NO.	
	DATE	
	BY	
	NO.	
	DATE	
	BY	
	NO.	
	DATE	
	BY	
	NO.	
	DATE	
	BY	
	NO.	
	DATE	
	BY	
	NO.	
	DATE	
	BY	
	NO.	
	DATE	
	BY	
	NO.	
	DATE	
	BY	
	NO.	
	DATE	
	BY	
	NO.	
	DATE	
	BY	
	NO.	
	DATE	
	BY	
	NO.	
	DATE	
	BY	
	NO.	
	DATE	
	BY	
	NO.	
	DATE	
	BY	
	NO.	
	DATE	
	BY	
	NO.	
	DATE	
	BY	
	NO.	
	DATE	
	BY	
	NO.	
	DATE	
	BY	
	NO.	
	DATE	
	BY	
	NO.	
	DATE	
	BY	
	NO.	
	DATE	
	BY	
	NO.	
	DATE	
	BY	
	NO.	
	DATE	
	BY	
	NO.	
	DATE	
	BY	
	NO.	
	DATE	
	BY	
	NO.	
	DATE	
	BY	
	NO.	
	DATE	
	BY	
	NO.	
	DATE	
	BY	
	NO.	
	DATE	
	BY	
	NO.	
	DATE	
	BY	
	NO.	
	DATE	
	BY	
	NO.	
	DATE	
	BY	
	NO.	
	DATE	
	BY	
	NO.	
	DATE	
	BY	
	NO.	
	DATE	
	BY	
	NO.	
	DATE	
	BY	
	NO.	
	DATE	
	BY	
	NO.	
	DATE	
	BY	
	NO.	
	DATE	
	BY	
	NO.	
	DATE	
	BY	
	NO.	
	DATE	
	BY	
	NO.	
	DATE	
	BY	
	NO.	
	DATE	
	BY	
	NO.	
	DATE	
	BY	
	NO.	
	DATE	
	BY	
	NO.	
	DATE	
	BY	
	NO.	
	DATE	
	BY	
	NO.	
	DATE	
	BY	
	NO.	
	DATE	
	BY	
	NO.	
	DATE	
	BY	
	NO.	
	DATE	
	BY	
	NO.	
	DATE	
	BY	
	NO.	
	DATE	
	BY	
	NO.	
	DATE	
	BY	
	NO.	
	DATE	
	BY	
	NO.	
	DATE	
	BY	
	NO.	
	DATE	
	BY	
	NO.	
	DATE	
	BY	
	NO.	
	DATE	
	BY	
	NO.	
	DATE	
	BY	
	NO.	
	DATE	
	BY	
	NO.	
	DATE	
	BY	
	NO.	
	DATE	
	BY	
	NO.	
	DATE	
	BY	
	NO.	