



west virginia department of environmental protection

Office of Oil and Gas
601 57th Street SE
Charleston, WV 25304
(304) 926-0450
(304) 926-0452 fax

Earl Ray Tomblin, Governor
Randy C. Huffman, Cabinet Secretary
www.dep.wv.gov

December 08, 2014

WELL WORK PLUGGING PERMIT

Plugging

This permit, API Well Number: 47-1100271, issued to HAZINSKI, PAUL, is evidence of permission granted to perform the specified well work at the location described on the attached pages and located on the attached plat, subject to the provisions of Chapter 22 of the West Virginia Code of 1931, as amended, and all rules and regulations promulgated thereunder, and to all conditions and provisions outlined in the pages attached hereto. Notification shall be given by the operator to the Oil and Gas Inspector at least 24 hours prior to the construction of roads, locations, and/or pits for any permitted work. In addition, the well operator shall notify the same inspector 24 hours before any actual well work is commenced and prior to running and cementing casing. Spills or emergency discharges must be promptly reported by the operator to 1-800-642-3074 and to the Oil and Gas inspector.

Upon completion of the plugging well work, the above named operator will reclaim the site according to the provisions of WV Code 22-6-30. The above named operator will also file, as required in WV Code 22-6-23, an affidavit on form WR-38 by two experienced persons in the operator's employment and the Oil and Gas inspector that the work authorized under this permit was performed and a description given. Failure to abide by all statutory and regulatory provisions governing all duties and operations here under may result in suspensions or revocation of this permit and in addition may result in civil and/or criminal penalties being imposed upon the operator.

This permit will expire in two (2) years from date of issue. If there are any questions, please free to contact me at (304) 926-0499 ext. 1654.


James Martin
Chief

Operator's Well No: 1
Farm Name: BOOTH, A. E.
API Well Number: 47-1100271
Permit Type: Plugging
Date Issued: 12/08/2014

Promoting a healthy environment.

12/12/14

PERMIT CONDITIONS

West Virginia Code §22-6-11 allows the Office of Oil and Gas to place specific conditions upon this permit. Permit conditions have the same effect as law. Failure to adhere to the specified permit conditions may result in enforcement action.

CONDITIONS

1. All pits must be lined with a minimum of 20 mil thickness synthetic liner.
2. In the event of an accident or explosion causing loss of life or serious personal injury in or about the well or while working on the well, the well operator or its contractor shall give notice, stating the particulars of the accident or explosion, to the oil and gas inspector and the Chief within twenty-four (24) hours.
3. Well work activities shall not constitute a hazard to the safety of persons.

Received
Office of Oil & Gas

WW-4B
Rev. 2/01

OCT 31 2014

1) Date 10-28, 20 14
2) Operator's Well No. Alleghine #1
3) API Well No. 47-01-00271

STATE OF WEST VIRGINIA
DEPARTMENT OF ENVIRONMENTAL PROTECTION
OFFICE OF OIL AND GAS

APPLICATION FOR A PERMIT TO PLUG AND ABANDON

4) Well Type: Oil / Gas / Liquid injection / Waste disposal
(If "Gas, Production or Underground storage) Deep / Shallow


5) Location: Elevation 768' Watershed Hisey Fork
District Kyle County Cabell Quadrangle HUNTINGTON

6) Well Operator PAUL HAZINSKI 7) Designated Agent SAME
Address 615 Summit Dr Address _____
HUNTINGTON WV 25701

8) Oil and Gas Inspector to be notified Name Jeremy JAMES
Address 601 57th St
Charleston WV 25304
9) Plugging Contractor Name Daniel Moore + Son Inc
Address 1406 Ripley Rd
Spencer WV 25276

10) Work Order: The work order for the manner of plugging this well is as follows:
SEE ATTACHED Prognosis

Notification must be given to the district oil and gas inspector 24 hours before permitted work can commence.

Work order approved by inspector  Date 10-29-14

PROGNOSIS FOR PLUGGING OF ALESHIRE #1 - API NO 47-011-00271
OPERATOR: PAUL HAZINSKI
KYLE DISTRICT, CABELL COUNTY, WV

Received
Office of Oil & Gas
OCT 31 2014

PLUGGING OPERATION AS FOLLOWS:

RELEASE 2 3/8" X 5" PACKER AND PULL OUT OF HOLE

CHECK TD - ORIGINAL TD OF 2963'
TOP OF 3" LINER 2463' +/-

GEL BELOW BOTTOM HOLE CEMENT PLUG.

RUN 1 1/2" TUBING TO TOP OF LINER SET 100' PLUG TO 2363'
PULL UP OUT OF PLUG AREA AND GEL HOLE..

CHECK TO SEE IF PLUG HELD

Free Point 5in. 6 5/8"



ATTEMPT TO PULL 6 5/8" CASING, IF NOT PULLED RIP HOLES FROM 2142'-
2042'

SET PLUG IN 6 5/8" HOLE 2200' - 2000'

GEL HOLE

CHECK PLUG TO MAKE SURE HELD

IF 6 5/8 CASING CAME, SET PLUG 1625'- 1725', IF DID NOT COME RIP HOLES
IN 6 5/8" CASING

GEL HOLE

CHECK PLUG TO SEE IF HELD

SET PLUG FROM 695'-845'

GEL HOLE

CHECK TO SEE IF PLUG HELD

SET PLUG FROM 300' TO SURFACE.



ALL CASING TO BE REMOVED IF POSSIBLE, ANY CASING NOT PULLED
WILL BE RIPPED WHERE CEMENT PLUGS ARE SET.

MUST PULL 150% OF WEIGHT OF CASING, FOR CASING REMOVAL ATTEMPT.

* CEMENT PLUGS WILL BE 100' MINIMUM.

PLUGS MUST BE CLASS A CEMENT WITH NO
MORE THAN 3% CaCl₂ AND NO OTHER ADDITIVES.



 12/14

12/12/14

* GEL SPACERS MUST BE FRESH WATER WITH A MINIMUM OF 6% BENTONITE (BY WEIGHT)
AND NO OTHER ADDITIVES.

OIL AND GAS DIVISION

Permit No. Cab-271

WELL RECORD

Gas Well

Guyandotte Quad.

Company - Aloshiro Gas Company
 Address - Hamlin, W. Va.
 Farm - H. O. Aloshiro. Acres- 1
 Location -
 Well No. - One. Elev. 768'
 District - -----County- Guyandotte
 /Surface & - H. O. Aloshiro
 Mineral - Huntington, W. Va.
 Drilling - Commenced-
 Completed-
 Date Shot - -----Depth- 2542'
 Open Flow -
 Rock Press.-
 Oil -
 Fresh Water-
 Salt Water - 768'

CASING & TUBING

10 20
 8 1/2 180
 6-5/8 2342
 3" liner 500'

Received
 Office of Oil & Gas
 OCT 31 2014

Formation	Color	No. Top	Bottom	Result	Formation	Color	No. Top	Bottom	Result
Surface		0	10						
Red Rock		10	25						
Slate		25	85						
Sand		85	95						
Slate		95	125						
Slate		125	150						
Sand		150	178						
Slate		178	193						
Red Rock		193	240						
Slate		240	265						
Red Rock		265	300						
Slate		300	375						
Red Rock		375	398						
Sand		398	410						
Slate		410	475						
Sand		475	512						
Slate		512	540						
Sand		540	620						
Slate		620	768						
Salt Sand, broken		768	795	✓					
Slate		795	822						
Sand		822	850						
Slate		850	1065						
Black Lino		1065	1085						
Slate		1085	1103						
Sand		1103	1140						
Slate		1150	1165						
Maxton Sand		1165	1220						
Slate		1220	1347						
Pencil Cave		1347	1372						
Big Lime		1372	1520						
Slate		1520	1528						
Lejun Sand		1528	1675	✓					
Slate		1675	2100						
Brown Shale		2100	2126						
Sand		2126	2156						
Slate		2156	2160						
Shell		2160	2172						
Slate		2172	2195						
Brown Shale		2195	2295						
Slate		2295	2542						
Brown Shale		2542	2765						
Slate		2765	2808						
Brown Shale		2808	2873						
Slate		2873	2891						
Brown Shale		2891	2963	Total Depth					

12/12/14

1100271P

Received
Office of Oil & Gas

WW-4A
Revised 6-07

OCT 31 2014

1) Date: 10-28-14
2) Operator's Well Number
Aleshire #1
3) API Well No.: 47 - 011 - 00271

STATE OF WEST VIRGINIA
DEPARTMENT OF ENVIRONMENTAL PROTECTION, OFFICE OF OIL AND GAS
NOTICE OF APPLICATION TO PLUG AND ABANDON A WELL


4) Surface Owner(s) to be served:	5) (a) Coal Operator
(a) Name <u>NIKA KAZAVIPOUR</u>	Name <u>NONE</u>
Address <u>145 Ridgewood Rd</u>	Address _____
<u>HUNTINGTON WV 25701</u>	_____
(b) Name <u>Kambi Soleymani</u>	(b) Coal Owner(s) with Declaration
Address <u>145 Ridgewood Rd</u>	Name _____
<u>HUNTINGTON WV 25701</u>	Address _____
(c) Name _____	Name _____
Address _____	Address _____
6) Inspector <u>Jeremy James</u>	(c) Coal Lessee with Declaration
Address <u>601 9th St</u>	Name <u>NONE</u>
<u>CHARLESTON WV 25304</u>	Address _____
Telephone <u>1-304-951-2596</u>	_____

TO THE PERSONS NAMED ABOVE: You should have received this Form and the following documents:

- (1) The application to Plug and Abandon a Well on Form WW-4B, which sets out the parties involved in the work and describes the well its and the plugging work order; and
- (2) The plat (surveyor's map) showing the well location on Form WW-6.

The reason you received these documents is that you have rights regarding the application which are summarized in the instructions on the reverses side. However, you are not required to take any action at all.

Take notice that under Chapter 22-6 of the West Virginia Code, the undersigned well operator proposes to file or has filed this Notice and Application and accompanying documents for a permit to plug and abandon a well with the Chief of the Office of Oil and Gas, West Virginia Department of Environmental Protection, with respect to the well at the location described on the attached Application and depicted on the attached Form WW-6. Copies of this Notice, the Application, and the plat have been mailed by registered or certified mail or delivered by hand to the person(s) named above (or by publication in certain circumstances) on or before the day of mailing or delivery to the Chief.



Well Operator Paul C. Harnoski
 By PAUL HARNOSKI
 Its OWNER
 Address 615 Summitt Dr
HUNTINGTON WV 25701
 Telephone 1-304-634-6246

Subscribed and sworn before me this 28th day of October, 2014
Ira D. Bartram Notary Public

My Commission Expires May 22, 2015

Oil and Gas Privacy Notice

The Office of Oil and Gas processes your personal information, such as name, address and phone number, as a part of our regulatory duties. Your personal information may be disclosed to other State agencies or third parties in the normal course of business or as needed to comply with statutory or regulatory requirements, including Freedom of Information Act requests. Our office will appropriately secure your personal information. If you have any questions about our use of your personal information, please contact DEP's Chief Privacy Officer at depprivacyofficer@wv.gov.

12/12/14

Received
Office of Oil & Gas

SURFACE OWNER WAIVER

OCT 31 2014

Operator's Well
Number

Aleshire # 1

INSTRUCTIONS TO SURFACE OWNERS NAMED ON PAGE WW4-A

The well operator named on page WW-4A is applying for a permit from the State to plug and abandon a well. (Note: If the surface tract is owned by more than three persons, then these materials were served on you because your name appeared on the Sheriff's tax ticket on the land or because you actually occupy the surface tract. In either case, you may be the only owner who will actually receive these materials.) See Chapter 22 of the West Virginia Code. Well work permits are valid for 24 months. If you do not own any interest in the surface tract, please forward these materials to the true owner immediately if you know who it is. Also, please notify the well operator and the Office of Oil and Gas.

**NOTE: YOU ARE NOT REQUIRED TO FILE ANY COMMENT.
WHERE TO FILE COMMENTS AND OBTAIN ADDITIONAL INFORMATION:**

Chief, Office of Oil and Gas
Department of Environmental Protection
601 57th St. SE
Charleston, WV 25304
(304) 926-0450

Time Limits and methods for filing comments. The law requires these materials to be served on or before the date the operator files his Application. You have **FIVE (5) DAYS** after the filing date to file your comments. Comments must be filed in person or received in the mail by the Chief's office by the time stated above. You may call the Chief's office to be sure of the date. Check with your postmaster to ensure adequate delivery time or to arrange special expedited handling. If you have been contacted by the well operator and you have signed a "voluntary statement of no objection" to the planned work described in these materials, then the permit may be issued at any time.

Comments must be in writing. Your comments must include your name, address and telephone number, the well operator's name and well number and the approximate location of the proposed well site including district and county from the application. You may add other documents, such as sketches, maps or photographs to support your comments.

The Chief has the power to deny or condition a well work permit based on comments on the following grounds:

- 1) The proposed well work will constitute a hazard to the safety of persons.
- 2) The soil erosion and sediment control plan is not adequate or effective;
- 3) Damage would occur to publicly owned lands or resources;
- 4) The proposed well work fails to protect fresh water sources or supplies;
- 5) The applicant has committed a substantial violation of a previous permit or a substantial violation of one or more of the rules promulgated under Chapter 22, and has failed to abate or seek review of the violation...".

If you want a copy of the permit as it is issued or a copy of the order denying the permit, you should request a copy from the Chief.

VOLUNTARY STATEMENT OF NO OBJECTION

I hereby state that I have read the instructions to surface owners and that I have received copies of a Notice and Application For A Permit To Plug And Abandon on Forms WW-4A and WW-4B, and a survey plat.

I further state that I have no objection to the planned work described in these materials, and I have no objection to a permit being issued on those materials.

FOR EXECUTION BY A NATURAL PERSON
ETC.

FOR EXECUTION BY A CORPORATION,

_____ Date 10/29/14 Name _____
 Signature _____ By _____
 _____ Its _____ Date _____

Signature

Date

12/12/14

11002717

WW-70
Rev. 7/01

Affidavit of Personal Service

Received
Office of Oil & Gas

OCT 31 2014

State of West Virginia
County of Cabell

The undersigned, being first duly sworn, says that the undersigned served a true and complete copy of all sides of--

- (1) Notice on Form WW-2(A) / WW-3(A) / WW-4(A) X / WW-5(A) / WW-6(A)
- (2) Application on Form WW-2(B) / WW-3(B) / WW-4(B) X / WW-5(B) / WW-6(B)
- (3) Plat showing the well location on Form WW-6, and
- (4) Construction and Reclamation Plan on Form WW-9

--all with respect to operator's Well No. Aleshine #1 located in Kyk District, Cabell County, West Virginia, upon the person or organization named--

Nika RAZAVIPOUR AND KAMRAN SOLEYMANI
--by delivering the same in Cabell County, State of West Virginia on the day of , 20 in the manner specified below.

[COMPLETE THE APPROPRIATE SECTION]

For an individual:

Handing it to him X / her / or, because he / she / refused to take it when offered it, by leaving it in his / her / presence.

Handing it to a member of his or her family above the age of 16 years named who resides at the usual place of abode of the person to be served, and asking the family member to give it to the person to be served as soon as possible.

For a partnership:

Handing it to , a partner of the partnership or, because the partner refused to take it when I handed it over, by leaving it in the presence of the partner.

For a limited partnership:

Handing it to the general partner, named , or, because the general partner refused to take it when I tried to hand it over, by leaving it in the presence of the general partner.

For a corporation:

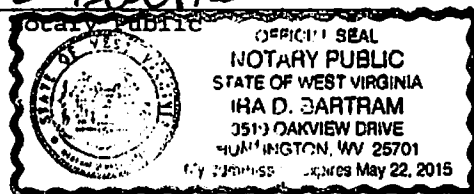
Handing it to the corporation's employee / officer / director / attorney in fact / named

Paul D. Hartman
(Signature of person executing service)

Taken, subscribed and sworn before me this 29th day of October 2014.
My commission expires May 22, 2015

Ira D. Bartram

(AFFIX SEAL IF NOTARIZED OUTSIDE THE STATE)



12/12/14

WW-4B

Received
Office of Oil & Gas

OCT 31 2014

API No. 47-011-00271P
Farm Name ALESHTRE
Well No. 1

**INSTRUCTIONS TO COAL OPERATORS
OWNERS AND LESSEE**

The well operator named on the obverse side of WW-4 (B) is about to abandon the well described in the enclosed materials and will commence the work of plugging and abandoning said well on the date the inspector is notified. Which date shall not be less than five days after the day on which this notice and application so mailed is received, or in due course should be received by the Department of Environmental Protection Office of Oil & Gas.

This notice and application is given to you in order that your respective representatives may be present at the plugging and filling of said well. You are further notified that whether you are represented or not the operator will proceed to plug and fill said well in the manner required by Section 24, Article 6, Chapter 22 of the Code and given in detail on obverse side of this application.

NOTE: If you wish this well to be plugged according to 22-6-24(d) then as per Regulation 35CSR4-13.9 you must complete and return to this office on form OB-16 "Request by Coal Operator, Owner, or Lessee for plugging" prior to the issuance of this plugging permit.

WAIVER

The undersigned coal operator ____/ owner ____/ lessee ____/ of the coal under this well location has examined this proposed plugging work order. The undersigned has no objection to the work proposed to be done at this location, provided, the well operator has complied with all applicable requirements of the West Virginia Code and the governing regulations.

Date: _____

N/A

By: _____

Its _____

STATE OF WEST VIRGINIA
DEPARTMENT OF ENVIRONMENTAL PROTECTION
OFFICE OF OIL AND GAS

CONSTRUCTION AND RECLAMATION PLAN AND SITE REGISTRATION APPLICATION FORM
GENERAL PERMIT FOR OIL AND GAS PIT WASTE DISCHARGE

Operator Name PAUL HAZINSKI OP Code _____

Watershed Hisey Fork Quadrangle HUNTINGTON

Elevation 768' County CABELL District Kyle

Description of anticipated Pit Waste: Gel water + Cement water

Will a synthetic liner be used in the pit? yes 20 MIL.

ANY WELL EFFLUENT
MUST BE DISPOSED OF
PROPERLY. NO LAND APPLICATION

Proposed Disposal Method For Treated Pit Wastes:

- Land Application
- Underground Injection (UIC Permit Number _____)
- Reuse (at API Number _____)
- Off Site Disposal (Supply form WW-9 for disposal location)
- Other (Explain _____)

Proposed Work For Which Pit Will Be Used:

- Drilling
- Workover
- Other (Explain _____)
- Swabbing
- Plugging

I certify that I understand and agree to the terms and conditions of the GENERAL WATER POLLUTION PERMIT issued on August 1, 2005, by the Office of Oil and Gas of the West Virginia Department of Environmental Protection. I understand that the provisions of the permit are enforceable by law. Violations of any term or condition of the general permit and/or other applicable law or regulation can lead to enforcement action.

I certify under penalty of law that I have personally examined and am familiar with the information submitted on this application form and all attachments thereto and that, based on my inquiry of those individuals immediately responsible for obtaining the information, I believe that the information is true, accurate, and complete. I am aware that there are significant penalties for submitting false information, including the possibility of fine or imprisonment.

Company Official Signature Paul @ Hazinski

Company Official (Typed Name) PAUL HAZINSKI

Company Official Title OWNER

Subscribed and sworn before me this 28th day of October, 2014

Ira D Bartram

Notary Public



OFFICIAL SEAL
NOTARY PUBLIC
STATE OF WEST VIRGINIA
IRA D. BARTRAM
3519 OAKVIEW DRIVE
HUNTINGTON, WV 25701
My commission expires May 22, 2015

My commission expires May 22, 2015

OCT 31 2014

Page 2 of 3
1100 271P
Operator's Well No. Aleskire #1

LEGEND

- Property Boundary
- Road
- Existing Fence
- Planned Fence
- Stream
- Open Ditch
- Rock
- North
- Buildings
- Water wells
- Drill site

- Diversion
- Spring
- Wet Spot
- Drain Pipe with size in inches
- Waterway
- Cross Drain
- Artificial Filter Strip
- Pit: cut walls
- Pit: compacted fill walls
- Area for Land Application of Pit Waste

Proposed Revegetation Treatment: Acres Disturbed 1.0 Prevegetation pH 4.5

Lime _____ Tons/acre or to correct to pH 4.5-5.0

Fertilizer (10-20-20 or equivalent) 500 lbs/acre (500 lbs minimum)

Mulch 2.5 Tons/acre

Seed Mixtures

Area I		Area II	
Seed Type	lbs/acre	Seed Type	lbs/acre
<u>ANNUAL RYE</u>	<u>50#</u>		
<u>TALL Fescue</u>	<u>40#</u>		
<u>Shrub/trees per owners request</u>			

Attach:
Drawing(s) of road, location, pit and proposed area for land application.

Photocopied section of involved 7.5' topographic sheet.

Plan Approved by:
Comments: _____

Title: inspector OOG Date: 10-29-14

Field Reviewed? Yes No

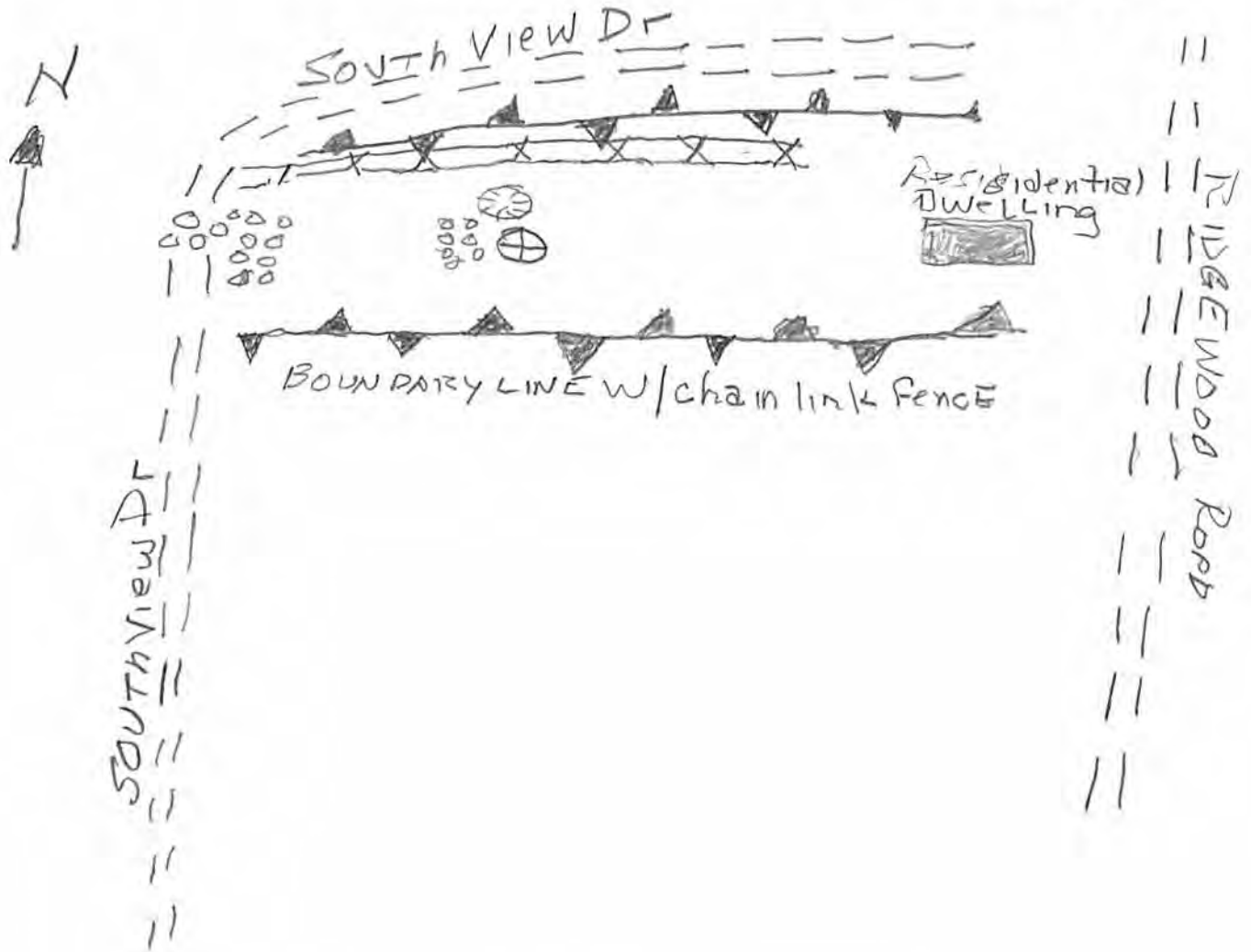
OPERATOR: PAUL HAZINSKI

PERMIT NO: 47-011-00271

OPERATION: Plugging Permit

Received
Office of Oil & Gas

OCT 31 2014



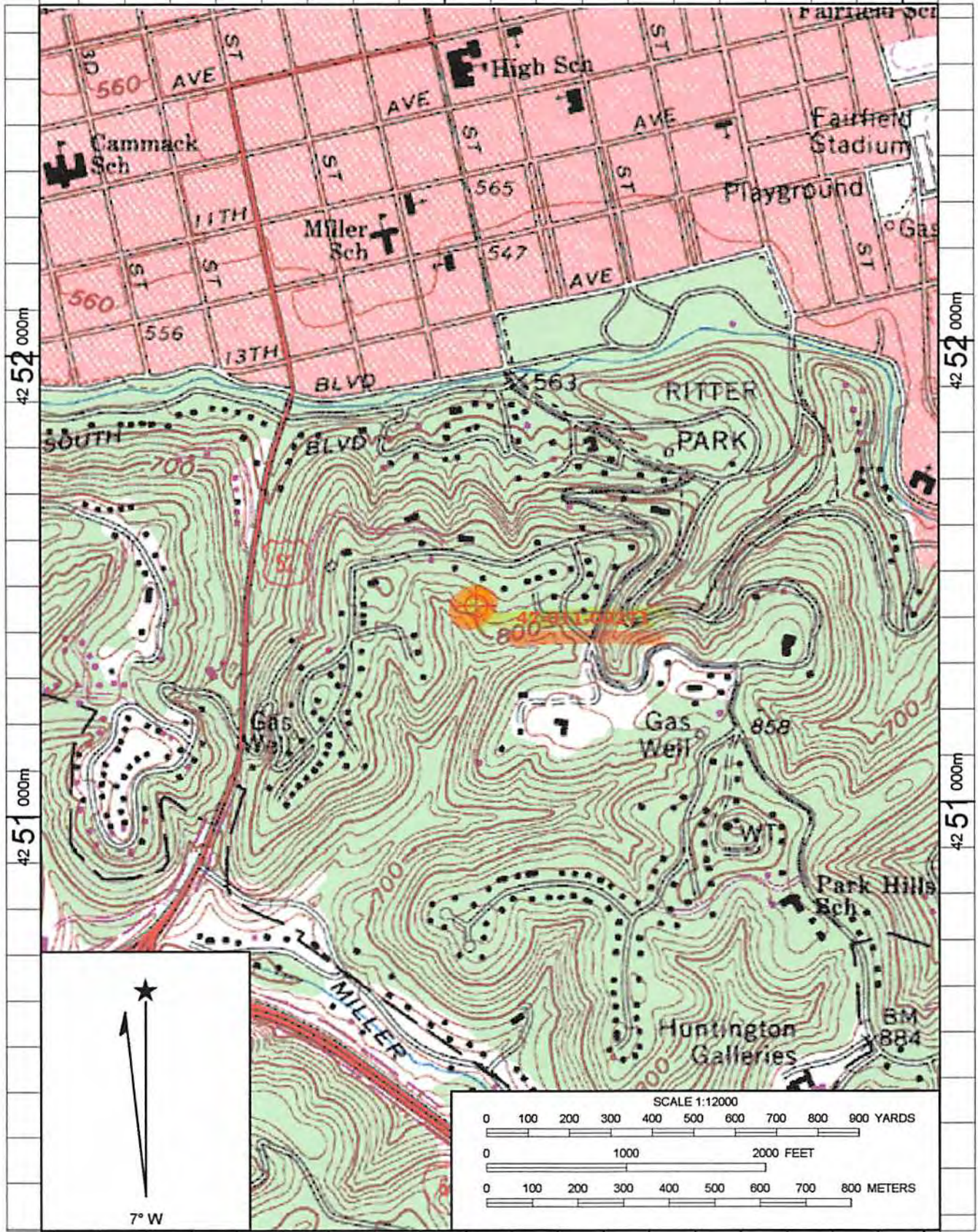
SURFACE AND MINERAL OWNERS
 Kambi Soleymani
 145 Ridgewood Road
 HUNTINGTON WV 25701

Nika RAZAVIPOUR
 145 Ridgewood Road
 HUNTINGTON WV 25701

OCT 31 2014

17 3 74 000m

17 3 75 000m



17 3 74 000m

17 3 75 000m

Copyright (C) 1998, Maptech, Inc.

WW-7
8-30-06

Received 1100271P
Office of Oil & Gas

OCT 31 2014



West Virginia Department of Environmental Protection
Office of Oil and Gas

WELL LOCATION FORM: GPS

API: 47-011-00271 WELL NO.: 1

FARM NAME: H. O. Aleshire Tract, Park Hills

RESPONSIBLE PARTY NAME: Paul Hazinski

COUNTY: Cabell DISTRICT: Huntington - Kyle

QUADRANGLE: Huntington West Virginia

SURFACE OWNER: Nika Razavipour

ROYALTY OWNER: Nika Razavipour

UTM GPS NORTHING: 4251438.603

UTM GPS EASTING: 374060.714 GPS ELEVATION: 253.481 780'

The Responsible Party named above has chosen to submit GPS coordinates in lieu of preparing a new well location plat for a plugging permit or assigned API number on the above well. The Office of Oil and Gas will not accept GPS coordinates that do not meet the following requirements:

1. Datum: NAD 1983, Zone: 17 North, Coordinate Units: meters, Altitude: height above mean sea level (MSL) – meters.
2. Accuracy to Datum – 3.05 meters
3. Data Collection Method:

Survey grade GPS : Post Processed Differential

Real-Time Differential

Mapping Grade GPS : Post Processed Differential

Real-Time Differential

4. **Letter size copy of the topography map showing the well location.**

I the undersigned, hereby certify this data is correct to the best of my knowledge and belief and shows all the information required by law and the regulations issued and prescribed by the Office of Oil and Gas.

Duane H. Bowen
Signature

Professional Surveyor
Title

09/17/14
Date

1106271P

IRA D. BARTRAM – P O BOX 1014, LAVALETTE WV 25535

October 30, 2014

Paul Hazinski
615 Summitt Drive
Huntington WV 25701-4845

Received
Office of Oil & Gas
OCT 31 2014

Jeremy James, WVDEP Inspector
P O Box 147
Ona WV 25545

RE: Plugging Permit – API No. 47-011-00271

Mssrs:

Enclosed copies of the plugging permit application along with other submitted forms for your information. I will advise the inspector when the rig will be moving and prior to work starting. Upon receipt of the permit, I will begin preparing site for plugging operations.

Should you have any questions, please advise at (304)522-6465.

Sincerely,



Ira D. Bartram

Cc: WVDEP ✓

ira.bartram@yahoo.com

CK 15594 \$100⁰⁰

12/12/14

1100271A

WW-9
Revised 4/99

Received
Office of Oil & Gas

OCT 31 2014

Page 1 of _____

2) Operator's Well Number
ALESHIRE #1

3) API Well No.: 47 - 011 - 00271
State County Permit

STATE OF WEST VIRGINIA
DIVISION OF ENVIRONMENTAL PROTECTION, OFFICE OF OIL AND GAS
CONSTRUCTION AND RECLAMATION PLAN AND SITE REGISTRATION APPLICATION FORM
GENERAL PERMIT FOR OIL AND GAS PIT WASTE DISCHARGE

Operator Name PAUL HAZINSKI OP ID 494479842

Watershed HISEY FORK Quadrangle HUNTINGTON

Elevation 768' County Cabell District KYLE

Description of anticipated Pit Waste: GEL WATER + CEMENT WATER

Will a synthetic liner be used in the pit? _____

Proposed Disposal Method for Treated Pit Wastes:

- Land Application
- Underground Injection - UIC Permit Number _____
- Reuse (at API Number _____)
- Offsite Disposal (Supply form WW-9 disposal location)
- Other (Explain _____)

Proposed Work for Which Pit Will be Used:

- Drilling
- Workover
- Other (Explain _____)
- Swabbing
- Plugging

I certify that I understand and agree to the terms and conditions of the GENERAL WATER POLLUTION Permit issued on June 14, 1994, by the Office of Oil and Gas of the West Virginia Division of Environmental Protection. I understand that the provisions of the permit are enforceable by law. Violations of any terms or conditions of the general permit and/or other applicable law or regulation can lead to enforcement action.

I certify under penalty of law that I have personally examined and am familiar with the information submitted on this application form and all attachments thereto and that, based on my inquiry of those individuals immediately responsible for obtaining the information, I believe that the information is true, accurate and complete. I am aware that there are significant penalties for submitting false information, including the possibility of fine or imprisonment.

Company Official Signature Paul Hazinski
Company Official (Typed or Printed) PAUL HAZINSKI
Company Official Title OWNER

Subscribed and sworn before me this 28th day of OCTOBER, 2014

Ira D. Bartram
My Commission Expires May 22, 2015

