

WW-7
8-30-06



West Virginia Department of Environmental Protection
Office of Oil and Gas
WELL LOCATION FORM: GPS

API: 47-013-02640 WELL NO.: Garretson, A. #3

FARM NAME: A. Garretson

RESPONSIBLE PARTY NAME: Troy M. Valasek

COUNTY: Calhoun DISTRICT: Sheridan

QUADRANGLE: Arnoldsburg

SURFACE OWNER: Glen H. DePue, Loretta DePue Boggs & Samuel E. DePue

ROYALTY OWNER: CGAS Properties, L.P.

UTM GPS NORTHING: 4311099.2

UTM GPS EASTING: 478800.4 GPS ELEVATION: 955'

The Responsible Party named above has chosen to submit GPS coordinates in lieu of preparing a new well location plat for a plugging permit or assigned API number on the above well. The Office of Oil and Gas will not accept GPS coordinates that do not meet the following requirements:

1. Datum: NAD 1983, Zone: 17 North, Coordinate Units: meters, Altitude: height above mean sea level (MSL) – meters.
2. Accuracy to Datum – 3.05 meters
3. Data Collection Method:

Survey grade GPS : Post Processed Differential

Real-Time Differential

Mapping Grade GPS : Post Processed Differential

Real-Time Differential

4. Letter size copy of the topography map showing the well location.

I the undersigned, hereby certify this data is correct to the best of my knowledge and belief and shows all the information required by law and the regulations issued and prescribed by the Office of Oil and Gas.


Signature

Sr. Landman
Title

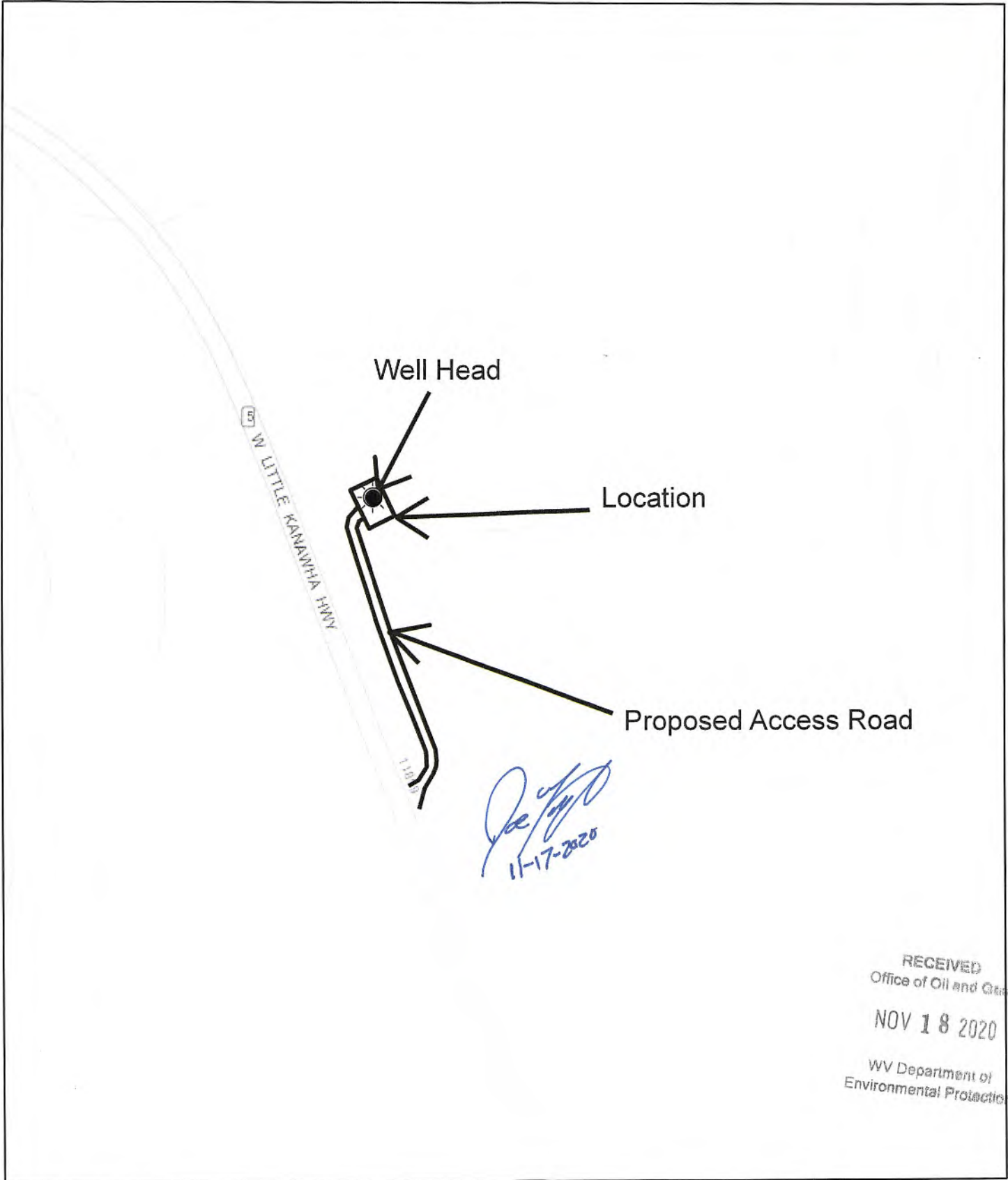
10/26/20
Date

RECEIVED
Office of Oil and Gas
NOV 18 2020
WV Department of
Environmental Protection

47-013-02640P




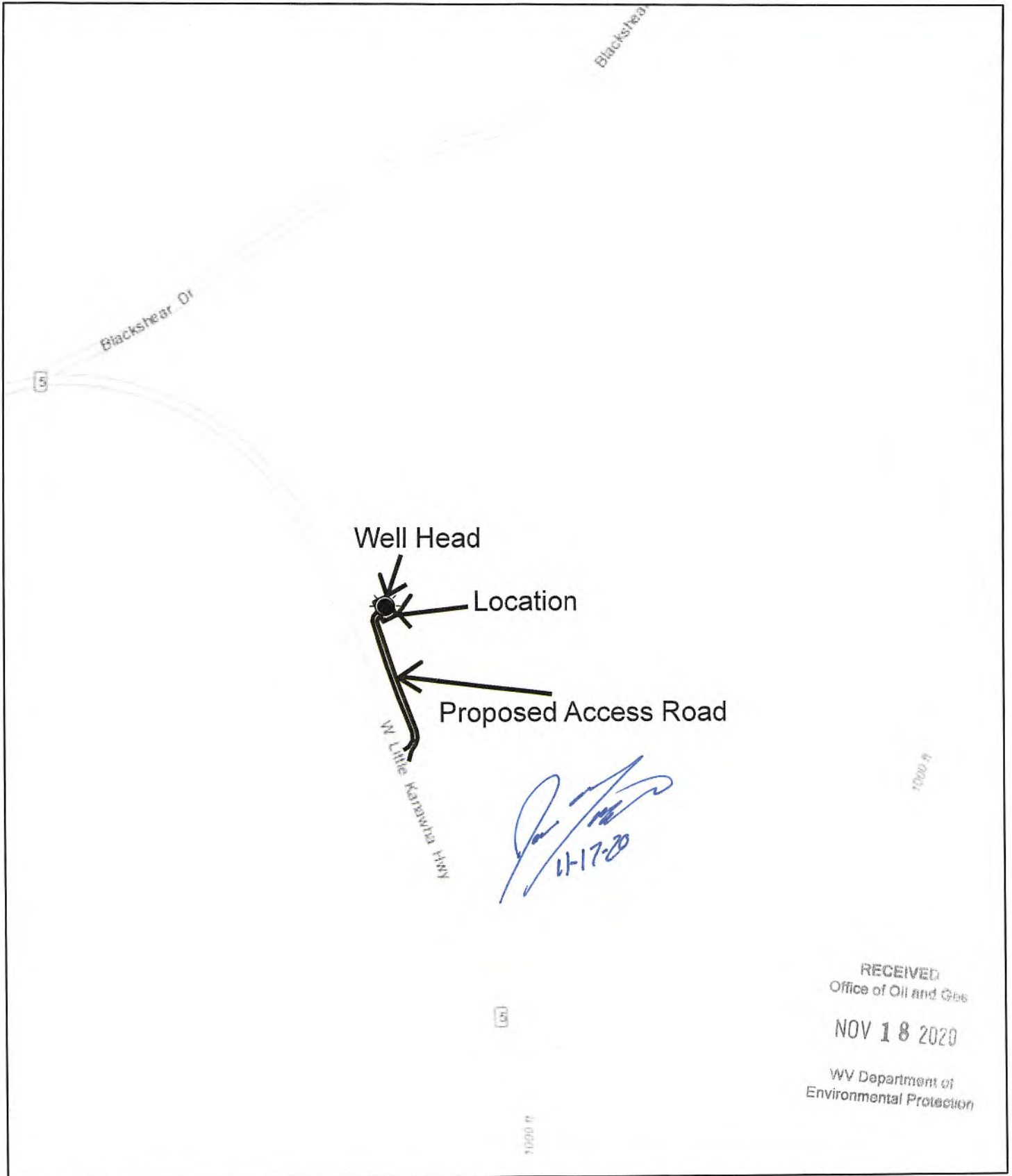
RECEIVED
 Office of Oil and Gas
 NOV 18 2020
 Department of Environmental Protection



RECEIVED
Office of Oil and Gas
NOV 18 2020
WV Department of
Environmental Protection

10/21/2020, 11:51:31 AM





10/21/2020, 11:53:55 AM

