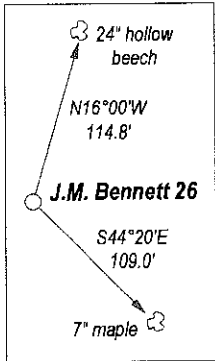


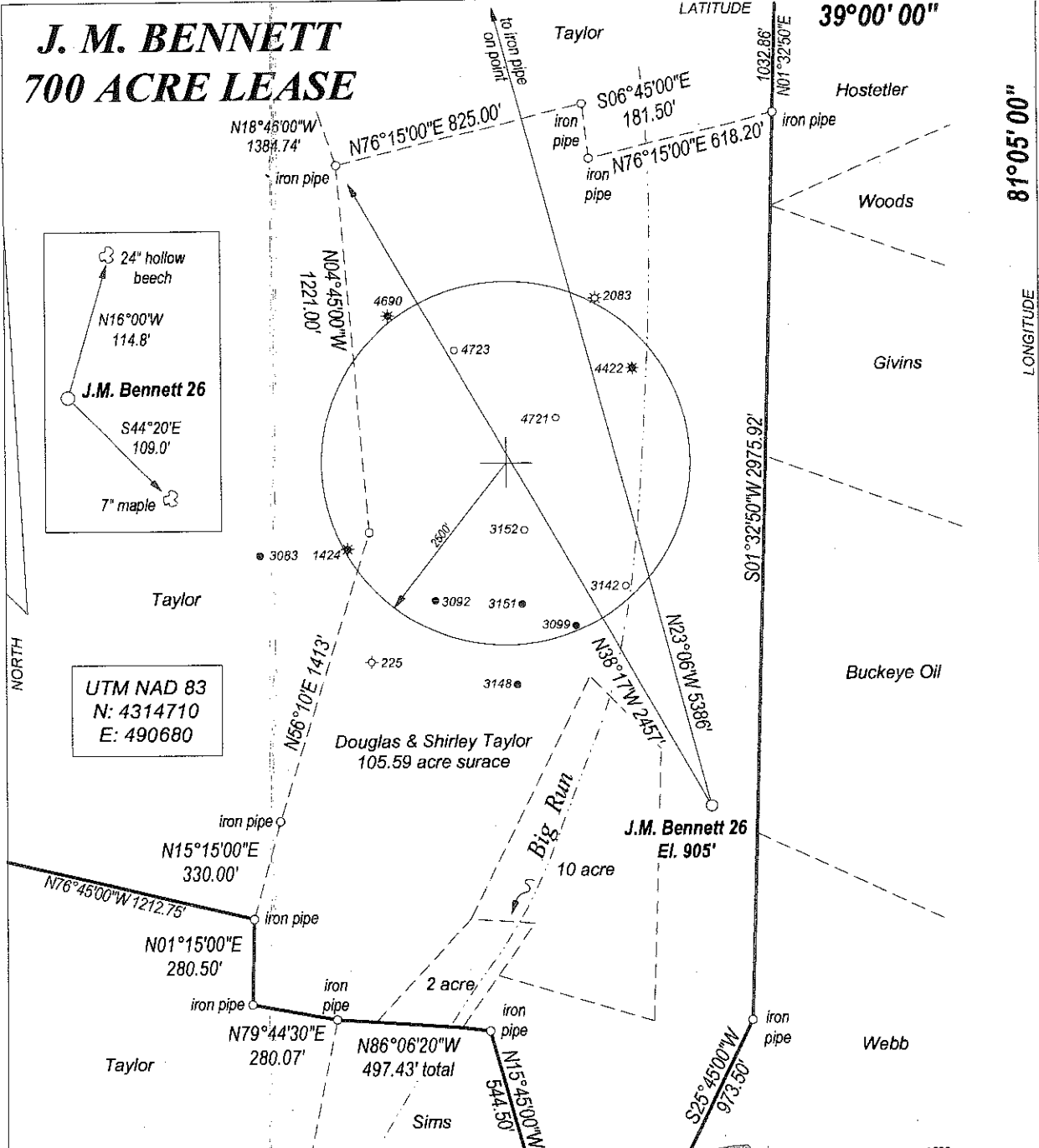
81°06' 28.08" (81.107800)

6950'

J. M. BENNETT 700 ACRE LEASE




UTM NAD 83
N: 4314710
E: 490680



FILE NO. _____
DRAWING NO. _____
SCALE 1" = 500'
MINIMUM DEGREE OF ACCURACY 1:200
PROVEN SOURCE OF ELEVATION GPS OBSERVATION

I, THE UNDERSIGNED, HEREBY CERTIFY THAT THIS PLAT IS CORRECT TO THE BEST OF MY KNOWLEDGE AND BELIEF AND SHOWS ALL THE INFORMATION REQUIRED BY LAW AND THE REGULATIONS ISSUED AND PRESCRIBED BY THE DEPARTMENT OF ENERGY.

(SIGNED)
PROFESSIONAL SURVEYOR: 551



STATE OF WEST VIRGINIA DEPARTMENT OF ENERGY DIVISION OF OIL AND GAS

DATE JULY 6TH, 2012
OPERATORS WELL NO. J.M. BENNETT 26

API 47 - 013 - 04741
STATE COUNTY PERMIT

WELL TYPE: OIL GAS LIQUID INJECTION WASTE DISPOSAL
(IF GAS) PRODUCTION STORAGE DEEP SHALLOW

LOCATION: ELEVATION 905' WATER SHED BIG RUN OF YELLOW CREEK
DISTRICT SHERIDAN COUNTY CALHOUN QUADRANGLE GRANTSVILLE

SURFACE OWNER DOUGLAS & SHIRLEY TAYLOR ACREAGE 105.59
OIL & GAS ROYALTY J. M. BENNETT LEASE AC. 700

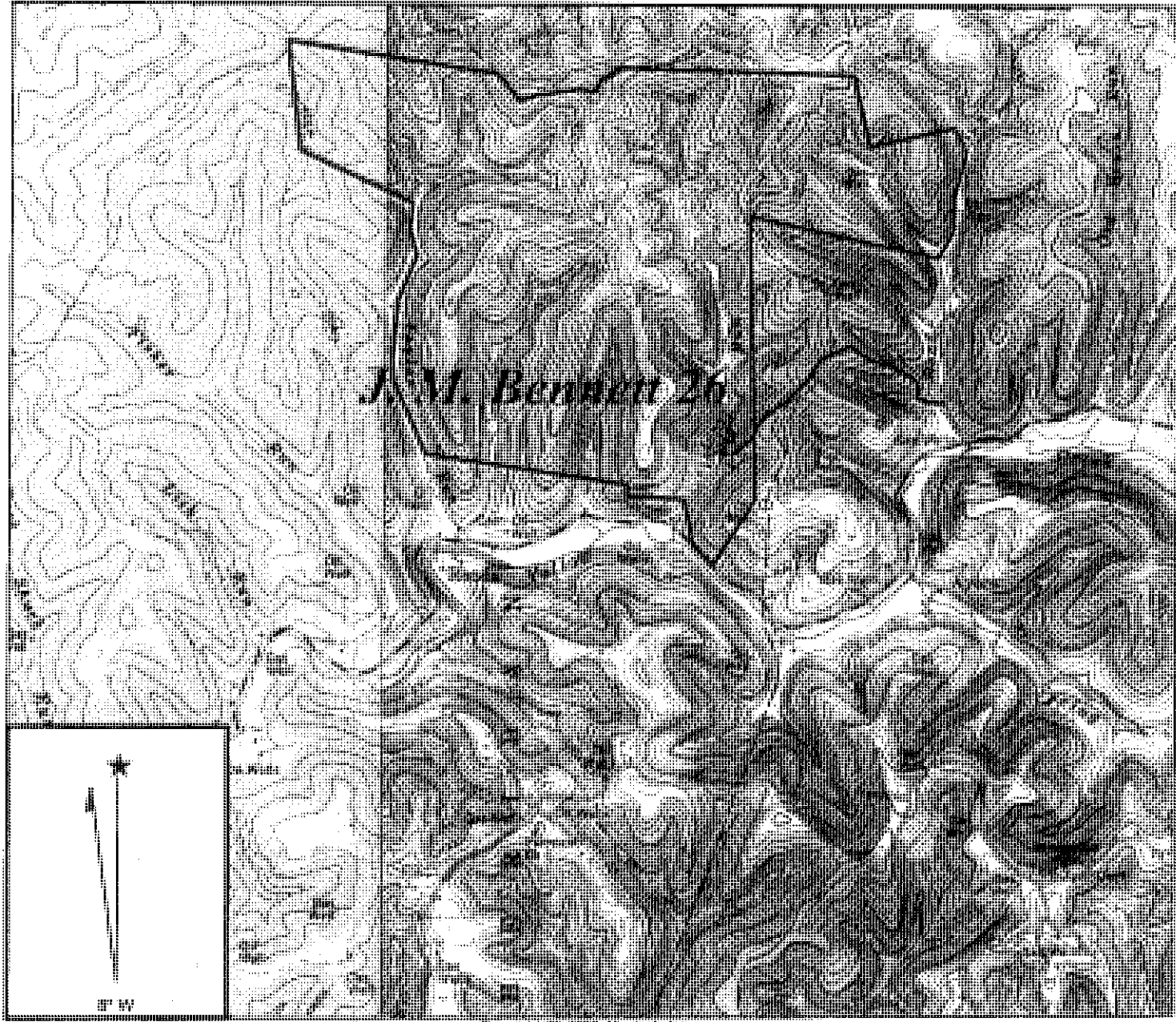
PROPOSED WORK: DRILL CONVERT DRILL DEEPER REDRILL
FRACTURE OR STIMULATE PLUG OFF OLD FORMATION
PERFORATE NEW FORMATION
OTHER PHYSICAL CHANGE IN WELL
PLUG AND ABANDON CLEAN OUT AND REPLUG

TARGET FORMATION GORDON-GANTZ 30' ESTIMATED DEPTH 2950'

WELL OPERATOR BUCKEYE OIL PROD. DESIGNATED AGENT HENRY W. SINNETT
ADDRESS P. O. BOX 129 ADDRESS RT. 1, BOX 150A
WOOSTER, OH 44691 BIG SPRINGS, WV 26136

COUNTY NAME
PREMIT

FORM WW - 6



GRANTSVILLE QUADRANGLE

SCALE 1" = 2000'

BUCKEYE OIL PROD.

WELL: J. M. BENNETT 26
J. M. BENNETT 700 ACRE LEASE

SHERIDAN DISTRICT CALHOUN COUNTY WEST VIRGINIA