


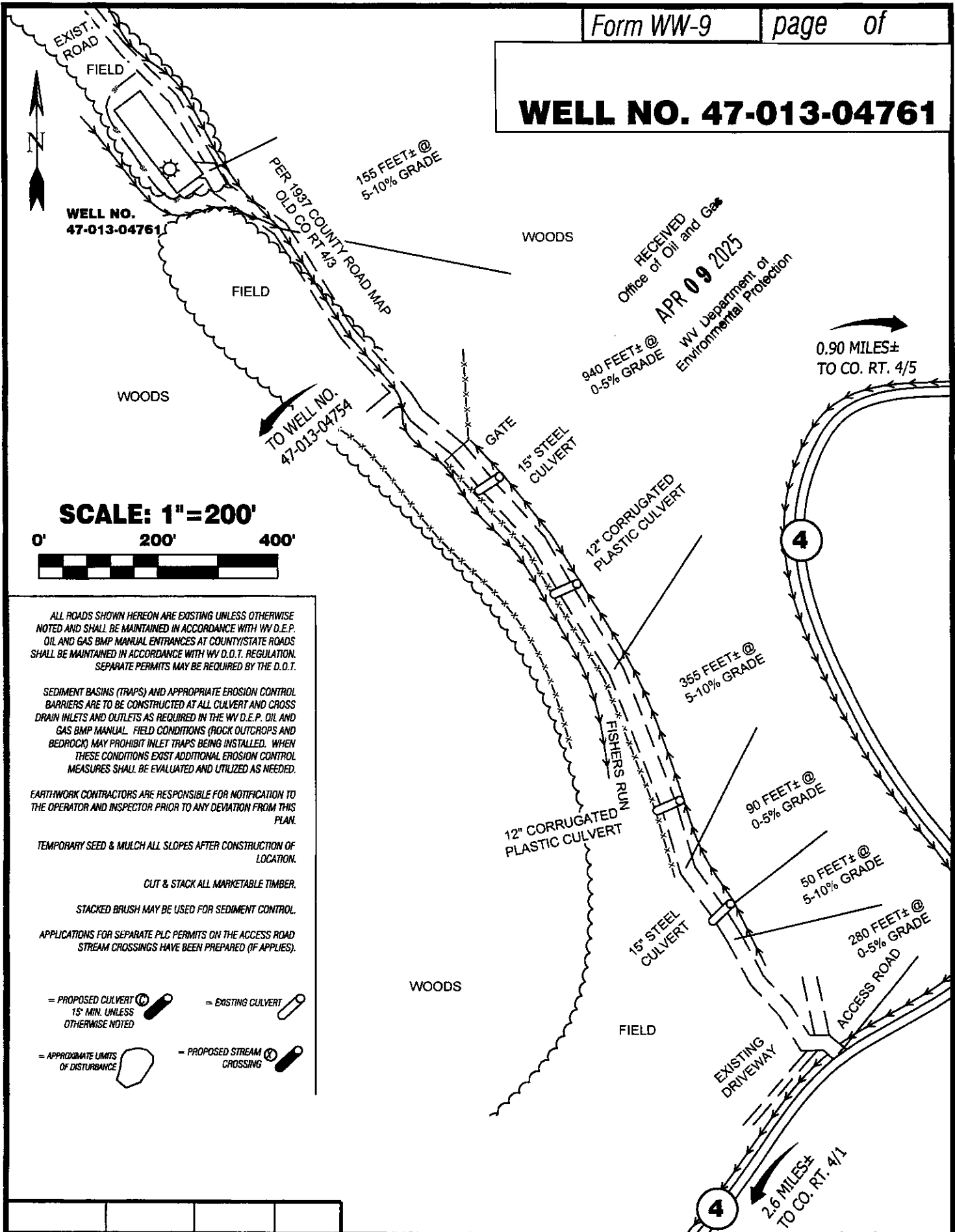
47-013-04761

RECEIVED  
Office of Oil and Gas  
APR 09 2025  
Department of Environmental Protection



04/18/2025



**WELL NO. 47-013-04761**

04/18/2025

**SIMS**  
**114± ACRE LEASE**  
**WELL NO. 47-013-04761**

NAD'83 GEO. LAT-(N) 38.980743 LONG-(W) 81.129895  
NAD'83 UTM (M)(ZONE 17) N. 4,314847.2 E. 489,000.3

8-10 SHARON HAYMAKER 20.5 AC.

11-4 JAMES E. & SHELIA SIMS 114 AC.

11-3 JAMES E. & SHELIA SIMS 61.75 AC.

11-8.2

11-9 JAMES E. & SHELIA SIMS 51.13 AC.

11-9.4 JAMES & SHARON HAYMAKER 0.36 AC.

11-10 SHARON HAYMAKER 10 5/8 AC.

11-10.1

11-9.1

11-10.1

11-9.2

12-1 BONNIE J. WAGGONER 75.94 AC.

1249F

1232

1961

1924

3023

4754

2400'

WELL NO. 47-013-04761

47-013-03023

47-013-04755

47-013-04755

568.24'

1" ANGLE IRON

OLD COUNTY ROAD 43

PER 1952 CO. RD. MAP

YELLOW CREEK

FISHER RUN

TAYLOR RUN

YELLOW CREEK

P/O 12-1

**LEGEND**

LEASE LINE  
SURFACE LINE  
TIE LINE  
CREEK  
ROAD  
COUNTY ROUTE  
PROPOSED WELL  
EXISTING WELL  
PERMITTED WELL  
DISTRICT-TAXMAP-PARCEL 00-00-00

**NOTES ON SURVEY**

1. WELL SPOT CIRCLE & TOPO MARK SCALE IS 1"=2000'.

**GREGORY A. SMITH**  
LICENSED  
No. 677  
STATE OF WEST VIRGINIA  
PROFESSIONAL SURVEYOR

(+) DENOTES LOCATION OF WELL ON UNITED STATES TOPOGRAPHIC MAPS.

DATE APRIL 8, 20 25

REVISED \_\_\_\_\_, 20 \_\_\_\_\_

OPERATORS WELL NO. \_\_\_\_\_

API WELL NO. 47 - 013 - 04761-P

STATE COUNTY PERMIT

**STATE OF WEST VIRGINIA**  
DIVISION OF ENVIRONMENTAL PROTECTION  
OFFICE OF OIL AND GAS

MINIMUM DEGREE OF ACCURACY 1/200 FILE NO. 9551-WELL PLAT-470134761-000-250128-MPH1.dwg

HORIZONTAL & VERTICAL CONTROL DETERMINED BY DGPS (SUBMETER MAPPING GRADE TIE TO CORS NETWORK) SCALE 1" = 500'

WELL TYPE: OIL X GAS X LIQUID INJECTION \_\_\_\_\_ WASTE DISPOSAL \_\_\_\_\_ IF "GAS" PRODUCTION \_\_\_\_\_ STORAGE \_\_\_\_\_ DEEP \_\_\_\_\_ SHALLOW X

LOCATION: ELEVATION 740' WATERSHED FISHER RUN OF YELLOW CREEK

DISTRICT SHERIDAN COUNTY CALHOUN QUADRANGLE ANNAMORIAH 7.5'

SURFACE OWNER JAMES & SHELIA SIMS ACREAGE 114±

ROYALTY OWNER JAMES & SHELIA SIMS ACREAGE 114±

PROPOSED WORK: LEASE NO. \_\_\_\_\_

DRILL \_\_\_\_\_ CONVERT \_\_\_\_\_ DRILL DEEPER \_\_\_\_\_ REDRILL \_\_\_\_\_ FRACTURE OR STIMULATE \_\_\_\_\_ PLUG OFF OLD FORMATION \_\_\_\_\_ PERFORATE NEW FORMATION \_\_\_\_\_ PLUG AND ABANDON X CLEAN OUT AND REPLUG \_\_\_\_\_ OTHER \_\_\_\_\_

PHYSICAL CHANGE IN WELL (SPECIFY) \_\_\_\_\_ TARGET FORMATION UNKNOWN

ESTIMATED DEPTH UNKNOWN

WELL OPERATOR UNKNOWN WVDEP PAID PLUGGING CONTRACT DESIGNATED AGENT JASON HARMON, WVDEP

ADDRESS 601 57TH STREET ADDRESS 601 57TH STREET

CHARLESTON, WV 25304 (WVDEP) CHARLESTON, WV 25304

124568

RECEIVED  
Office of Oil and Gas  
APR 09 2025  
WV Department of  
Environmental Protection

04/18/2025

WW-7  
8-30-06



West Virginia Department of Environmental Protection  
Office of Oil and Gas  
**WELL LOCATION FORM: GPS**

API: 4701304761 WELL NO.: Calhoun - 04761  
FARM NAME: Simms  
RESPONSIBLE PARTY NAME: \_\_\_\_\_  
COUNTY: Calhoun DISTRICT: Sherman  
QUADRANGLE: Annamoriah 7.5'  
SURFACE OWNER: James E. & Sheila Simms  
ROYALTY OWNER: Not Reported  
UTM GPS NORTHING: 4314647.2  
UTM GPS EASTING: 489000.3 GPS ELEVATION: 740'

The Responsible Party named above has chosen to submit GPS coordinates in lieu of preparing a new well location plat for a plugging permit or assigned API number on the above well. The Office of Oil and Gas will not accept GPS coordinates that do not meet the following requirements:

1. Datum: NAD 1983, Zone: 17 North, Coordinate Units: meters, Altitude: height above mean sea level (MSL) – meters.
2. Accuracy to Datum – 3.05 meters
3. Data Collection Method:  
Survey grade GPS \_\_\_\_: Post Processed Differential \_\_\_\_


Real-Time Differential \_\_\_\_

Mapping Grade GPS X: Post Processed Differential X

Real-Time Differential \_\_\_\_

4. **Letter size copy of the topography map showing the well location.**

I the undersigned, hereby certify this data is correct to the best of my knowledge and belief and shows all the information required by law and the regulations issued and prescribed by the Office of Oil and Gas.

  
Signature

\_\_\_\_\_  
Title

4/9/25  
Date

RECEIVED  
Office of Oil and Gas  
APR 09 2025  
WV Department of  
Environmental Protection

04/18/2025