



west virginia department of environmental protection

Office of Oil and Gas
601 57th Street SE
Charleston, WV 25304
(304) 926-0450
(304) 926-0452 fax

Earl Ray Tomblin, Governor
Randy C. Huffman, Cabinet Secretary
www.dep.wv.gov

April 28, 2014


WELL WORK PLUGGING PERMIT

Plugging

This permit, API Well Number: 47-1501173, issued to TRIAD HUNTER, LLC, is evidence of permission granted to perform the specified well work at the location described on the attached pages and located on the attached plat, subject to the provisions of Chapter 22 of the West Virginia Code of 1931, as amended, and all rules and regulations promulgated thereunder, and to all conditions and provisions outlined in the pages attached hereto. Notification shall be given by the operator to the Oil and Gas Inspector at least 24 hours prior to the construction of roads, locations, and/or pits for any permitted work. In addition, the well operator shall notify the same inspector 24 hours before any actual well work is commenced and prior to running and cementing casing. Spills or emergency discharges must be promptly reported by the operator to 1-800-642-3074 and to the Oil and Gas inspector.

Upon completion of the plugging well work, the above named operator will reclaim the site according to the provisions of WV Code 22-6-30. The above named operator will also file, as required in WV Code 22-6-23, an affidavit on form WR-38 by two experienced persons in the operator's employment and the Oil and Gas inspector that the work authorized under this permit was performed and a description given. Failure to abide by all statutory and regulatory provisions governing all duties and operations here under may result in suspensions or revocation of this permit and in addition may result in civil and/or criminal penalties being imposed upon the operator.

This permit will expire in two (2) years from date of issue. If there are any questions, please free to contact me at (304) 926-0499 ext. 1654.



James Martin
Chief

Operator's Well No: J.B. CASTO #102
Farm Name: HAYNES, ROBERT
API Well Number: 47-1501173
Permit Type: Plugging
Date Issued: 04/28/2014

PERMIT CONDITIONS

West Virginia Code § 22-6-11 allows the Office of Oil and Gas to place specific conditions upon this permit. Permit conditions have the same effect as law. Failure to adhere to the specified permit conditions may result in enforcement action.

CONDITIONS

1. All pits must be lined with a minimum of 20 mil thickness synthetic liner.
2. In the event of an accident or explosion causing loss of life or serious personal injury in or about the well or while working on the well, the well operator or its contractor shall give notice, stating the particulars of the accident or explosion, to the oil and gas inspector and the Chief within twenty-four (24) hours.
3. Well work activities shall not constitute a hazard to the safety of persons.

1) Date January 30, 20 14
2) Operator's
Well No. J.B. Casto # 102
3) API Well No. 47-015 - 01173

STATE OF WEST VIRGINIA
DEPARTMENT OF ENVIRONMENTAL PROTECTION
OFFICE OF OIL AND GAS

APPLICATION FOR A PERMIT TO PLUG AND ABANDON

4) Well Type: Oil ___ / Gas ___ / Liquid injection X / Waste disposal ___ /
(If "Gas, Production X or Underground storage ___) Deep ___ / Shallow X

5) Location: Elevation 1177' GPS Watershed Grannys Creek
District Henry 02 County Clay 15 Quadrangle Newton 512

6) Well Operator Triad Hunter, LLC 7) Designated Agent Kim Arnold
Address 125 Putnam Street Address P.O. Box 154
Marietta, Ohio 45750 Waverly, W.V. 26184

8) Oil and Gas Inspector to be notified Name Ed Gainer 9) Plugging Contractor Name N/A
Address P.O.Box 821 Address _____
Spencer, W.V. 25276

10) Work Order: The work order for the manner of plugging this well is as follows:

(SEE ATTACHED SHEET)

See changes!

6" gel between all plugs

Notification must be given to the district oil and gas inspector 24 hours before permitted work can commence.

Work order approved by inspector



RECEIVED
Office of Oil and Gas
Date FEB 20 2014
2/4/14
WV Department of
Environmental Protection

(2014)

Plugging Procedure Attachment (Wells with 8 5/8" Casing)

Well Name : J.B. Casto # 102

Permit Number: 47-015-01173

District: Henry

County: Clay

MIIRU service rig and flowback tank; blow well down.

1. Pull tubing and rods OOH.
2. Check total depth with sandpump; clean out hole below bottom perforation.
3. Run 2 3/8" tubing below bottom perforation.
4. (Bottom Hole Plug) Mix/Pump 20 sacks Class A cement,(23.6 cu. ft.), ¼ lb.flocele/sk., no CaCl.
5. Displace cement through tubing with gel water. *(GWP ≈ 2100' - 1850')*
6. Pull 2 3/8" tubing OOH.
7. RIH with casing cutter tool, check depth of 1st plug and find 4 ½" cement top (free pipe).
8. Cut-off 4 ½" casing just above the cement top, break circulation, and pull one jt. of casing OOH.
9. (Cut Plug) Mix/Pump 30 sacks Class A cement, (35.4 cu. ft.), ¼ lb. flocele/sk.,no CaCl.
10. Displace cement through casing with gel water.
11. Pull 4 ½" casing up to the subsea elevation depth.
12. (Elevation Plug) Mix/Pump 30 sacks of Class A cement,(35.4 cu. ft.), ¼ lb. flocele/sk., no CaCl. *ELGWL PLUG (1227' - 1127')*
13. Displace cement through casing with gel water. *390 - 290 (8 5/8" CASING SEAT PLUG)*
14. Pull 4 ½" casing to 100 feet below surface.
15. (Surface Plug) Mix/Pump 30 sacks of Class A cement,(35.4 cu. ft.), ¼ lb. flocele/sk., no CaCl.
16. Circulate cement to surface.
17. Pull remaining joints of 4 ½" casing OOH. Top load annulus with Class A cement to surface.
18. Weld a three foot monument pipe on to the existing casing. Fill monument pipe with cement and attach identification plate to monument pipe.
19. RDMO service rig and supporting equipment.
20. Reclaim well site and lease road.

Plug Summary

(Plug Name)	(Thickness)	(Cement Type)	(Sacks)	(Cubic Feet)
1. Bottom Hole	250 ft.	Class A	20	23.6
2. Cut Plug	100 ft.	Class A	30	35.4
3. Elevation Plug	100 ft.	Class A	30	35.4
4. Surface Plug	100 ft.	Class A	30	35.4
5. Totals:			110 sacks	129.8 cu. ft.

RECEIVED
Office of Oil and Gas
FEB 20 2014
WV Department of
Environmental Protection

PERFORATIONS:
2068' - 2092' (24 SHOES)



STATE OF WEST VIRGINIA
DEPARTMENT OF MINES

Oil and Gas Division

WELL RECORD

Rotary Oil _____
 Cable _____ Gas _____
 Recycling _____ Comb. _____
 Water Flood Storage _____
 Disposal _____ (Kind) _____

Quadrangle Otter

Permit No. Cla-1173

Company <u>PENNZOIL COMPANY</u>	Casing and Tubing	Used in Drilling	Left in Well	Cement fill up Cu. ft. (Sks.)
Address <u>P. O. Box 1588, Parkersburg, W. Va. 26101</u>				
Farm <u>J. B. Casto</u> Acres <u>260</u>				
Location (waters) <u>Granny's Creek</u>	Size			
Well No. <u>102</u> Elev. <u>1170.43'</u>	<u>20-16</u>			
District <u>Henry</u> County <u>Clay</u>	Cond.			
The surface of tract is owned in fee by _____	<u>13-10"</u>			
<u>Mr. Ray E. King</u>	<u>9 5/8</u>			
Address <u>Ovapa, W. Va. 25150</u>	<u>8 5/8</u>	<u>337</u>	<u>337</u>	<u>215 sks.</u>
Mineral rights are owned by <u>Kanawha Banking & Trust</u>	<u>7</u>			
Agt. for Roane Land Address <u>P. O. Box 393, Charleston, W. Va.</u>	<u>5 1/2</u>			
Drilling Commenced <u>August 7, 1976</u>	<u>4 1/2</u>	<u>2141</u>	<u>2141</u>	<u>50 sks.</u>
Drilling Completed <u>August 11, 1976</u>	<u>3</u>			
Initial open flow _____ cu. ft. _____ bbls.	<u>2</u>			
Final production _____ cu. ft. per day _____ bbls.	Liners Used			
Well open _____ hrs. before test _____ RP.				

Well treatment details:

Attach copy of cementing record.

Water Injection Well

Coal was encountered at _____ Feet _____ Inches
 Fresh water _____ Feet Salt Water _____ Feet
 Producing Sand Big Injun and Squaw Depth _____

Formation	Color	Hard or Soft	Top Feet	Bottom Feet	Oil, Gas or Water	* Remarks
Silt & Sand			0	244		
Sand			244	276		
Silt & Sand			276	558		
Sand			558	710		
Shale & Silt			710	772		
Sand			772	810		
Shale			810	838		
Sand			838	930		
Silt & Sand			930	1026		
Shale			1026	1090		
Sand & Shale			1090	1150		
Sand			1150	1198		
Shale			1198	1292		
Sand			1292	1380		
Shale			1380	1420		
Salt Sand			1420	1630		
Shale			1630	1662		
Salt Sand			1662	1808		
Shale			1808	1858		
Sand			1858	1870		
Shale			1870	1886		
Little Lime			1886	1918		
Blue Monday			1918	1930		
Shale			1930	1936		

RECEIVED
Office of Oil and Gas
FEB 20 2014
WV Department of
Environmental Protection

RECEIVED
Office of Oil and Gas
05/02/2014
FEB 20 2014
WV Department of
Environmental Protection

(over)

* Indicates Electric Log tops in the remarks section.

Formation	Color	Hard or Soft	Top Feet	Bottom Feet	Oil, Gas or Water	* Remarks
Blue Monday			1936	1944		
Shale			1944	1950		
Big Lime			1950	1994		
Loyalhanna			1994	2064		
Big Injun			2064	2095		
Silt & Shale			2095	2130		
Squaw			2130	2145		
Shale			2145	2149		
Total Depth				2149		
P.B.D.				2107		

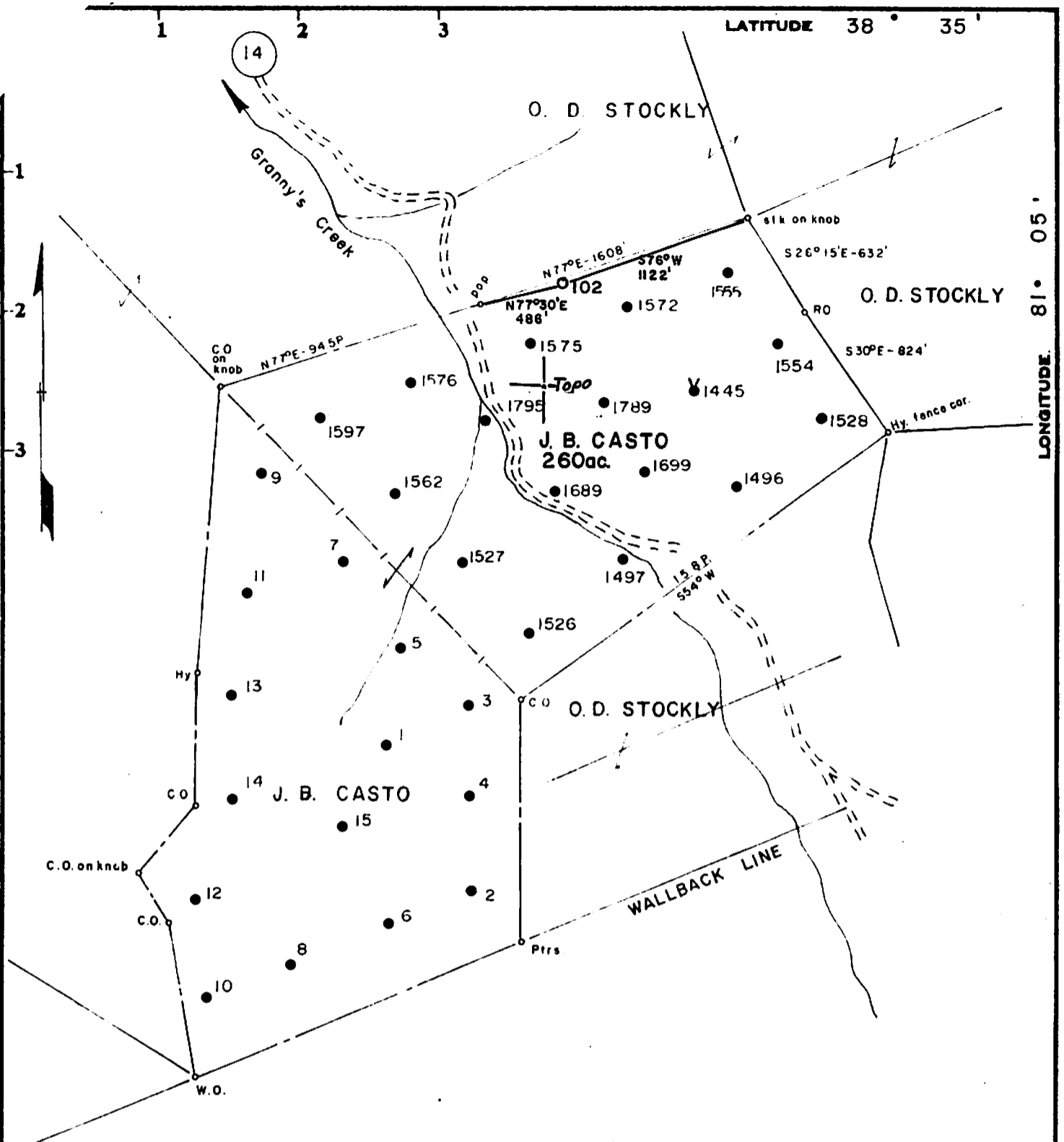
05/02/2014

Date Nov. 29, 1976

APPROVED Pennzoil Company, Owner

By Curtis A. Lescar
(Title) Eng. Dept.

1501173P



SURFACE - R. E. KING
OVAPA, W. VA

Minimum Error of Closure 1 in 200

Source of Elevation O. D. STOCKLY 15, Elev. 1226.00

Fracture

New Location Water Injection

Drill Deeper

Abandonment

I, the undersigned, hereby certify that this map is correct to the best of my knowledge and belief and shows all the information required by paragraph 6 of the rules and regulations of the oil and gas section of the mining laws of West Virginia.

Signed: *Curtis A. Lucas*

Map No. 83 Squares: N S 62 E W 31, 32

Company PENNZOIL COMPANY

Address P. O. Box 1588, Parkersburg, W. Va. 26101

Farm J. B. CASTO

Fract Acres 260 Lease No. 46485-up

Well (Farm) No. 102 Serial No. _____

Elevation (Spirit Level) 1170.43

Quadrangle OTTER 15'

County CLAY District HENRY

Surveyor CURTIS A. LUCAS

Surveyor's Registration No. 275

File No. 1626 Drawing No. _____

Date June 24, 1976 Scale 1" = 800'

STATE OF WEST VIRGINIA
DEPARTMENT OF MINES
OIL AND GAS DIVISION
CHARLESTON

WELL LOCATION MAP

FILE NO. _____ 05/02/2014

+ Denotes location of well on United States Topographic Maps, scale 1 to 62,500, latitude and longitude lines being represented by border lines as shown.

- Denotes one inch spaces on border line of original tracing.

BRUNING 44 131 27198



Basin Surveys, Inc.


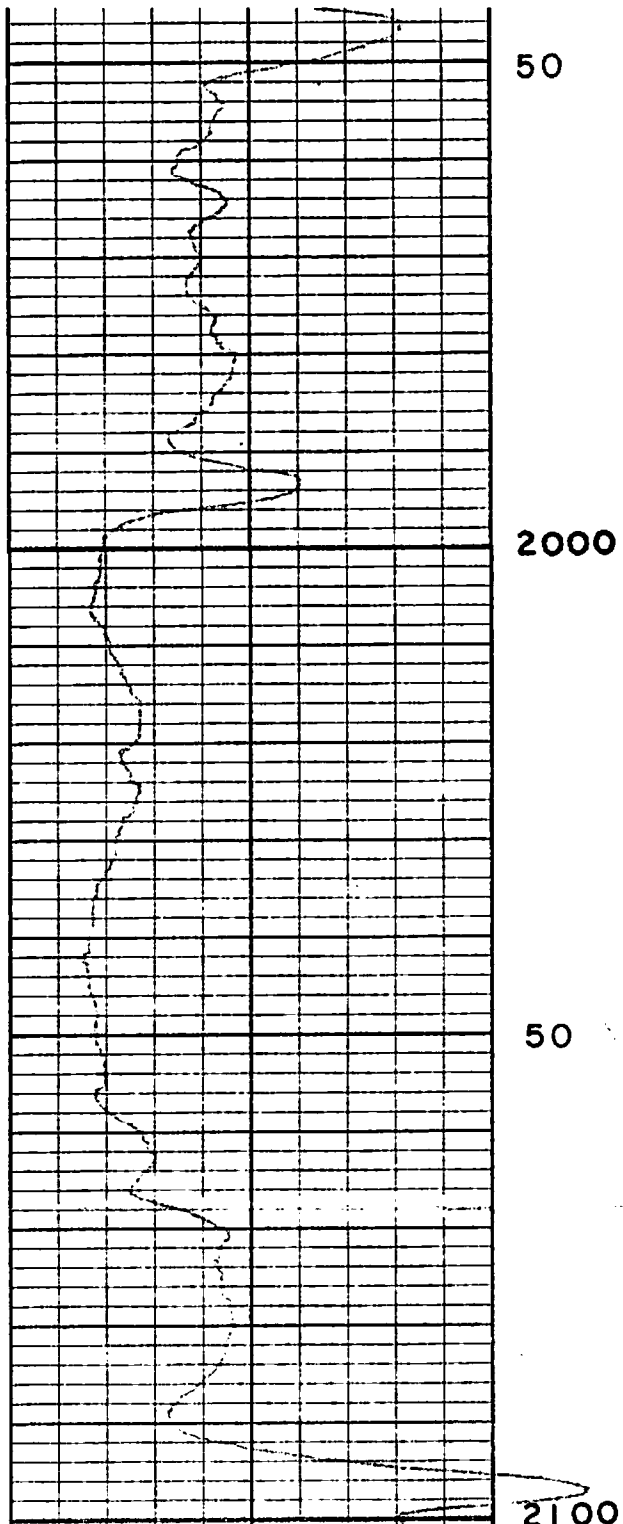
PERFORATION DEPTH CONTROL

FILING NO. PERMIT # CLAY-1173 PENNZOIL CO. PENNSYLVANIA ENGR. DEPT. FILE COPY	COMPANY PENNZOIL COMPANY <hr/> WELL J. B. CASTO # 102 <hr/> FIELD HENRY DISTRICT <hr/> COUNTY CLAY STATE W. VA. <hr/> LOCATION: MAP # 83 W/31 - 32 S/62 GRANNYS CREEK OTTER QUADRANGLE 15' <hr/> OTHER LOGS: GR/CD/C <hr/> ELEVATIONS: KE. 1178.43' BP. 1177.43' GL. 1170.43' <hr/> PERMANENT DATUM GROUND LEVEL ELEV 1170.43' LOG MEASURED FROM CORRECTED TO K. B. 8' ABOVE P. D. DRILLING MEASURED FROM K. B. 8' ABOVE P. D.																																														
<table border="1" style="width:100%; border-collapse: collapse;"> <tr> <td style="width:30%;">DATE</td> <td>12-17-76</td> </tr> <tr> <td>RUN NO.</td> <td>ONE</td> </tr> <tr> <td>TYPE LOG</td> <td>GR/PDC</td> </tr> <tr> <td>DEPTH - DRILLER</td> <td>2149'</td> </tr> <tr> <td>DEPTH - LOGGER</td> <td>2105'</td> </tr> <tr> <td>BOTTOM LOGGED INTERVAL</td> <td>2104'</td> </tr> <tr> <td>TOP LOGGED INTERVAL</td> <td>1850'</td> </tr> <tr> <td>TYPE FLUID IN HOLE</td> <td>EMPTY</td> </tr> <tr> <td>SALINITY PPM CL.</td> <td>-</td> </tr> <tr> <td>DENSITY LB./GAL.</td> <td>-</td> </tr> <tr> <td>LEVEL</td> <td>-</td> </tr> <tr> <td>MAX. REC. TEMP. - DEG. F</td> <td>-</td> </tr> <tr> <td>OPR. RIG TIME</td> <td>1 HR.</td> </tr> <tr> <td>RECORDED BY</td> <td>YOUNG</td> </tr> <tr> <td>WITNESSED BY</td> <td>MR. McCOWN</td> </tr> </table>		DATE	12-17-76	RUN NO.	ONE	TYPE LOG	GR/PDC	DEPTH - DRILLER	2149'	DEPTH - LOGGER	2105'	BOTTOM LOGGED INTERVAL	2104'	TOP LOGGED INTERVAL	1850'	TYPE FLUID IN HOLE	EMPTY	SALINITY PPM CL.	-	DENSITY LB./GAL.	-	LEVEL	-	MAX. REC. TEMP. - DEG. F	-	OPR. RIG TIME	1 HR.	RECORDED BY	YOUNG	WITNESSED BY	MR. McCOWN																
DATE	12-17-76																																														
RUN NO.	ONE																																														
TYPE LOG	GR/PDC																																														
DEPTH - DRILLER	2149'																																														
DEPTH - LOGGER	2105'																																														
BOTTOM LOGGED INTERVAL	2104'																																														
TOP LOGGED INTERVAL	1850'																																														
TYPE FLUID IN HOLE	EMPTY																																														
SALINITY PPM CL.	-																																														
DENSITY LB./GAL.	-																																														
LEVEL	-																																														
MAX. REC. TEMP. - DEG. F	-																																														
OPR. RIG TIME	1 HR.																																														
RECORDED BY	YOUNG																																														
WITNESSED BY	MR. McCOWN																																														
<table border="1" style="width:100%; border-collapse: collapse;"> <thead> <tr> <th rowspan="2">RUN NO.</th> <th colspan="3">BORE HOLE RECORD</th> <th colspan="3">CASING RECORD</th> </tr> <tr> <th>BIT</th> <th>FROM</th> <th>TO</th> <th>SIZE</th> <th>WGT.</th> <th>FROM</th> <th>TO</th> </tr> </thead> <tbody> <tr> <td></td> <td></td> <td></td> <td></td> <td>8 5/8"</td> <td></td> <td>SURF.</td> <td>345'</td> </tr> <tr> <td></td> <td>6 3/4"</td> <td>345'</td> <td>T.D.</td> <td></td> <td></td> <td></td> <td></td> </tr> <tr> <td></td> <td></td> <td></td> <td></td> <td></td> <td></td> <td></td> <td></td> </tr> <tr> <td></td> <td></td> <td></td> <td></td> <td></td> <td></td> <td></td> <td></td> </tr> </tbody> </table>		RUN NO.	BORE HOLE RECORD			CASING RECORD			BIT	FROM	TO	SIZE	WGT.	FROM	TO					8 5/8"		SURF.	345'		6 3/4"	345'	T.D.																				
RUN NO.	BORE HOLE RECORD			CASING RECORD																																											
	BIT	FROM	TO	SIZE	WGT.	FROM	TO																																								
				8 5/8"		SURF.	345'																																								
	6 3/4"	345'	T.D.																																												

THIS HEADING AND LOG CONFORM TO A PI STANDARD PRACTICE RE...

RECEIVED
Office of Oil and Gas
FEB 20 2014

WV Department of Environmental Protection
05/02/2014



15011731P

FIRST READING 2104'
 TOTAL DEPTH 2105'

2066'-2092'
 24 SHOTS

RECEIVED
 Office of Oil and Gas
 FEB 20 2014
 WV Department of
 Environmental Protection

BEINZ OIL COMPANY
 J. B. CASCO # 102
 CLAY, W. VA.
 GR/PDC 12-17-76
 GR/CD/C 8-11-76

05/02/2014

1501173P

WW-4A
Revised 6-07

1) Date: January 30, 2014
2) Operator's Well Number
J.B. Casto # 102

3) API Well No.: 47 - 015 - 01173

**STATE OF WEST VIRGINIA
DEPARTMENT OF ENVIRONMENTAL PROTECTION, OFFICE OF OIL AND GAS
NOTICE OF APPLICATION TO PLUG AND ABANDON A WELL**

4) Surface Owner(s) to be served:	✓	5) (a) Coal Operator
(a) Name <u>Robert Haynes</u>		Name <u>N/A</u>
Address <u>4422 Ovapa Road</u>		Address _____
<u>Ovapa, W.V. 25164</u>		_____
(b) Name _____		(b) Coal Owner(s) with Declaration
Address _____		Name <u>N/A</u>
_____		Address _____
_____		_____
(c) Name _____		Name _____
Address _____		Address _____
_____		_____
6) Inspector <u>Ed Galner</u>		(c) Coal Lessee with Declaration
Address <u>P.O. Box 821</u>		Name <u>N/A</u>
<u>Spencer, W.V. 25276</u>		Address _____
Telephone <u>(304) 389-7582</u>		_____

TO THE PERSONS NAMED ABOVE: You should have received this Form and the following documents:

- (1) The application to Plug and Abandon a Well on Form WW-4B, which sets out the parties involved in the work and describes the well its and the plugging work order; and
- (2) The plat (surveyor's map) showing the well location on Form WW-6.

The reason you received these documents is that you have rights regarding the application which are summarized in the instructions on the reverses side. However, you are not required to take any action at all.

Take notice that under Chapter 22-6 of the West Virginia Code, the undersigned well operator proposes to file or has filed this Notice and Application and accompanying documents for a permit to plug and abandon a well with the Chief of the Office of Oil and Gas, West Virginia Department of Environmental Protection, with respect to the well at the location described on the attached Application and depicted on the attached Form WW-6. Copies of this Notice, the Application, and the plat have been mailed by registered or certified mail or delivered by hand to the person(s) named above (or by publication in certain circumstances) on or before the day of mailing or delivery to the Chief.

Well Operator Triad Hunter, LLC

By: Rocky Roberts *Rocky Roberts*

Its: Senior V.P. Appalachian Operations

Address 125 Putnam Street

Marietta, Ohio 45750

Telephone (740) 374-2940

Subscribed and sworn before me this 30th day of January, 2014

Elizabeth R. Leiby Notary Public

My Commission Expires 2-29-16



Oil and Gas Privacy Notice

The Office of Oil and Gas processes your personal information, such as name, address and phone number as a part of our regulatory duties. Your personal information may be disclosed to other State agencies or third parties in the normal course of business or as needed to comply with statutory or regulatory requirements, including Freedom of Information Act requests. Our office will appropriately secure your personal information. If you have any questions about our use of your personal information, please contact DEP's Chief Privacy Officer at depprivacyofficer@wv.gov.

05/02/2014

1501173A

7011 1570 0001 5396 3852

U.S. Postal Service
CERTIFIED MAIL RECEIPT
(Domestic Mail Only, No Insurance Coverage Provided)

For delivery information visit our website at www.usps.com

OFFICIAL USE

Postage	\$
Certified Fee	
Return Receipt Fee (Endorsement Required)	
Restricted Delivery Fee (Endorsement Required)	

Robert Haynes
 4422 Ovapa Rd
 Ovapa, WV 25164

Postmark Here
 FEB 14 2014
 MARIETTA OH 45750

Instructions

3



J.B. Casto # 101

47-015-1172

" # 102

47-015-1173

" # 103

47-015-1174

RECEIVED
 Office of Oil and Gas
 FEB 20 2014
 WV Department of
 Environmental Protection

05/02/2014

1501173P

WW-9
Rev. 5/08

Page 1 of 2
API Number 47 - 015 - 01173
Operator's Well No. J.B. Casto # 102

STATE OF WEST VIRGINIA
DEPARTMENT OF ENVIRONMENTAL PROTECTION
OFFICE OF OIL AND GAS

CONSTRUCTION AND RECLAMATION PLAN AND SITE REGISTRATION APPLICATION FORM
GENERAL PERMIT FOR OIL AND GAS PIT WASTE DISCHARGE

Operator Name Triad Hunter, LLC OP Code _____

Watershed Grannys Creek Quadrangle Newton

Elevation 1177' GPS County Clay District Henry

Description of anticipated Pit Waste: No Pit; fluids will be separated at Ovapa Facility; oil stored and salt water re-injected.

Will a synthetic liner be used in the pit? "No Pit"

Proposed Disposal Method For Treated Pit Wastes:

- Land Application
- Underground Injection (UIC Permit Number _____)
- Reuse (at API Number _____)
- Off Site Disposal (Supply form WW-9 for disposal location)
- Other (Explain _____)

Proposed Work For Which Pit Will Be Used:

- Drilling Swabbing
- Workover Plugging
- Other (Explain _____)

I certify that I understand and agree to the terms and conditions of the GENERAL WATER POLLUTION PERMIT issued on August 1, 2005, by the Office of Oil and Gas of the West Virginia Department of Environmental Protection. I understand that the provisions of the permit are enforceable by law. Violations of any term or condition of the general permit and/or other applicable law or regulation can lead to enforcement action.

I certify under penalty of law that I have personally examined and am familiar with the information submitted on this application form and all attachments thereto and that, based on my inquiry of those individuals immediately responsible for obtaining the information, I believe that the information is true, accurate, and complete. I am aware that there are significant penalties for submitting false information, including the possibility of fine or imprisonment.

Company Official Signature *Rocky Roberts*

Company Official (Typed Name) Rocky Roberts

Company Official Title Senior V.P. Appalachian Operations

Subscribed and sworn before me this 30th day of January, 2014

Elizabeth R. Suby

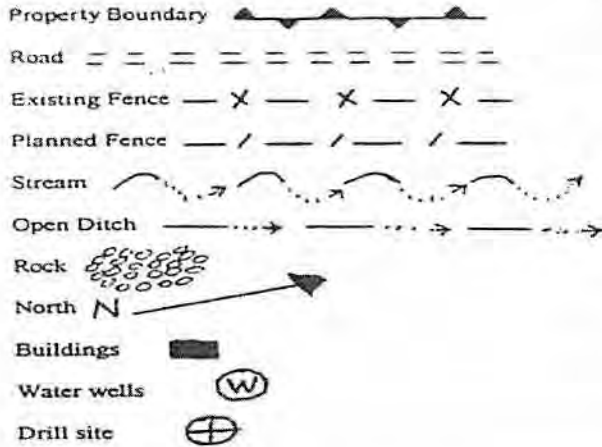


Notary Public

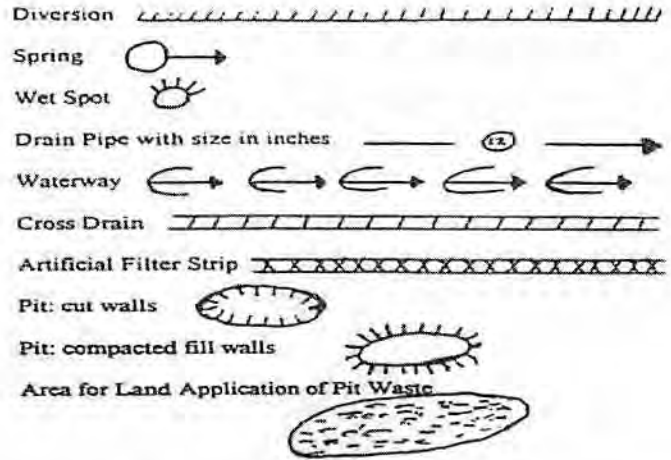
RECEIVED
Office of Oil and Gas
2-29-FEB 20 2014

My commission expires 2-29-16

WV Department of Environmental Protection
05/02/2014



LEGEND



Proposed Revegetation Treatment: Acres Disturbed One (1) Prevegetation pH 5.5

Lime Two (2) Tons/acre or to correct to pH 6.5

Fertilizer (10-20-20 or equivalent) 600 lbs/acre (500 lbs minimum)

Mulch 90 - 100 bales/acre Tons/acre

Seed Mixtures

Seed Type	Area I	lbs/acre	Seed Type	Area II	lbs/acre
Orchard Grass		30%			
Rye (Annual & BT)		35%			
Timothy (Climax)		25%			
Clover Med. Red)		10%			

Attach:
Drawing(s) of road, location, pit and proposed area for land application.

Photocopied section of involved 7.5' topographic sheet.

Plan Approved by: [Signature]

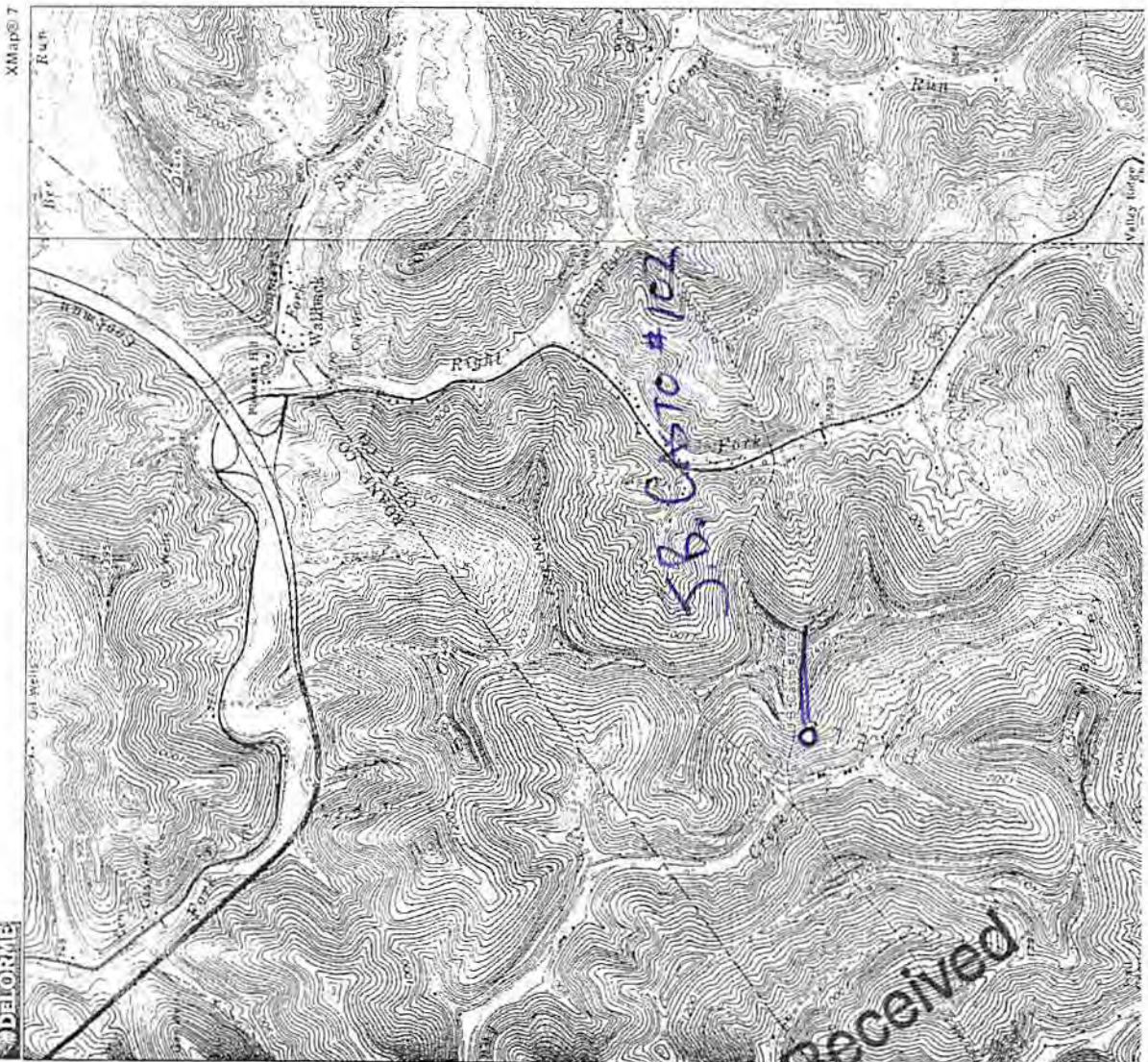
Comments: _____

Title: Inspector Date: 2/4/14

Field Reviewed? () Yes (X) No

1501173P

15-01173



Received

FEB 21 2014

Office of Oil and Gas
WV Dept. of Environmental Protection



05/02/2014

1501173P

WW-7
8-30-06



West Virginia Department of Environmental Protection
Office of Oil and Gas
WELL LOCATION FORM: GPS

API: 47-015-01173 WELL NO.: 102

FARM NAME: J.B. Casto

RESPONSIBLE PARTY NAME: Triad Hunter, LLC

COUNTY: Clay DISTRICT: Henry

QUADRANGLE: Newton

SURFACE OWNER: Robert Haynes

ROYALTY OWNER: Kanawha Banking and Trust Co. et al

UTM GPS NORTHING: 4266272

UTM GPS EASTING: 0486964 GPS ELEVATION: 1177'

The Responsible Party named above has chosen to submit GPS coordinates in lieu of preparing a new well location plat for a plugging permit or assigned API number on the above well. The Office of Oil and Gas will not accept GPS coordinates that do not meet the following requirements:

- Datum: NAD 1983, Zone: 17 North, Coordinate Units: meters, Altitude: height above mean sea level (MSL) – meters.
- Accuracy to Datum – 3.05 meters
- Data Collection Method:

Survey grade GPS : Post Processed Differential

Real-Time Differential

Mapping Grade GPS : Post Processed Differential

Real-Time Differential

- Letter size copy of the topography map showing the well location.**

I the undersigned, hereby certify this data is correct to the best of my knowledge and belief and shows all the information required by law and the regulations issued and prescribed by the Office of Oil and Gas.

Bon Smeltzer
Signature

Geologist
Title

RECEIVED
Office of Oil and Gas
1/16/14
Date FEB 20 2014

WV Department of Environmental Protection
05/02/2014

1501173A



Chuck Taylor
Toolbox

Geographic/UTM Coordinate Converter

You can convert between geographic coordinates and Universal Transverse Mercator (UTM) coordinates using this form.

Note: This is a JavaScript-powered form. If you have difficulties using this form, check your browser's settings to make sure you have enabled JavaScript.

Programmers: The JavaScript source code in this document may be copied and reused without restriction.

If you have a Java 1.1-compliant browser, and especially if you need to use an ellipsoid model other than WGS84, you may want to try the [Coordinate and Datum Transformations tool](#).

Geographic (degrees decimal)	To/From	UTM
lon -81.149591665634	<input type="button" value=">>"/>	x (easting) 0486964
lat 38.544771813895	<input type="button" value="<<"/>	y (northing) 4266272
		zone 17
		hemisphere <input checked="" type="radio"/> N <input type="radio"/> S

J.B. Castro # 102

Geographic coordinates are entered and displayed in decimal degrees. Negative numbers indicate West longitudes and South latitudes. UTM coordinates are entered and displayed in meters. The ellipsoid model used for computations is WGS84.

Chuck Taylor -- ([Copyright](#)) -- ([Contact](#))

RECEIVED
Office of Oil and Gas
FEB 20 2014
WV Department of
Environmental Protection

05/02/2014

1/13/2014