



West Virginia Department of Environmental Protection
Office of Oil and Gas
WELL LOCATION FORM: GPS

API: 47-015-02507 P WELL NO.: 21977

FARM NAME: R.P. Parker

RESPONSIBLE PARTY NAME: Triad Hunter, LLC

COUNTY: Clay DISTRICT: Henry

QUADRANGLE: Newton

SURFACE OWNER: Rodney Bullard

ROYALTY OWNER: Black Stone Minerals LLP

UTM GPS NORTHING: 4265468

UTM GPS EASTING: 488139 GPS ELEVATION: 932

The Responsible Party named above has chosen to submit GPS coordinates in lieu of preparing a new well location plat for a plugging permit or assigned API number on the above well. The Office of Oil and Gas will not accept GPS coordinates that do not meet the following requirements:

- Datum: NAD 1983, Zone: 17 North, Coordinate Units: meters, Altitude: height above mean sea level (MSL) – meters.
- Accuracy to Datum – 3.05 meters
- Data Collection Method:

Survey grade GPS : Post Processed Differential

Real-Time Differential

Mapping Grade GPS : Post Processed Differential

Real-Time Differential

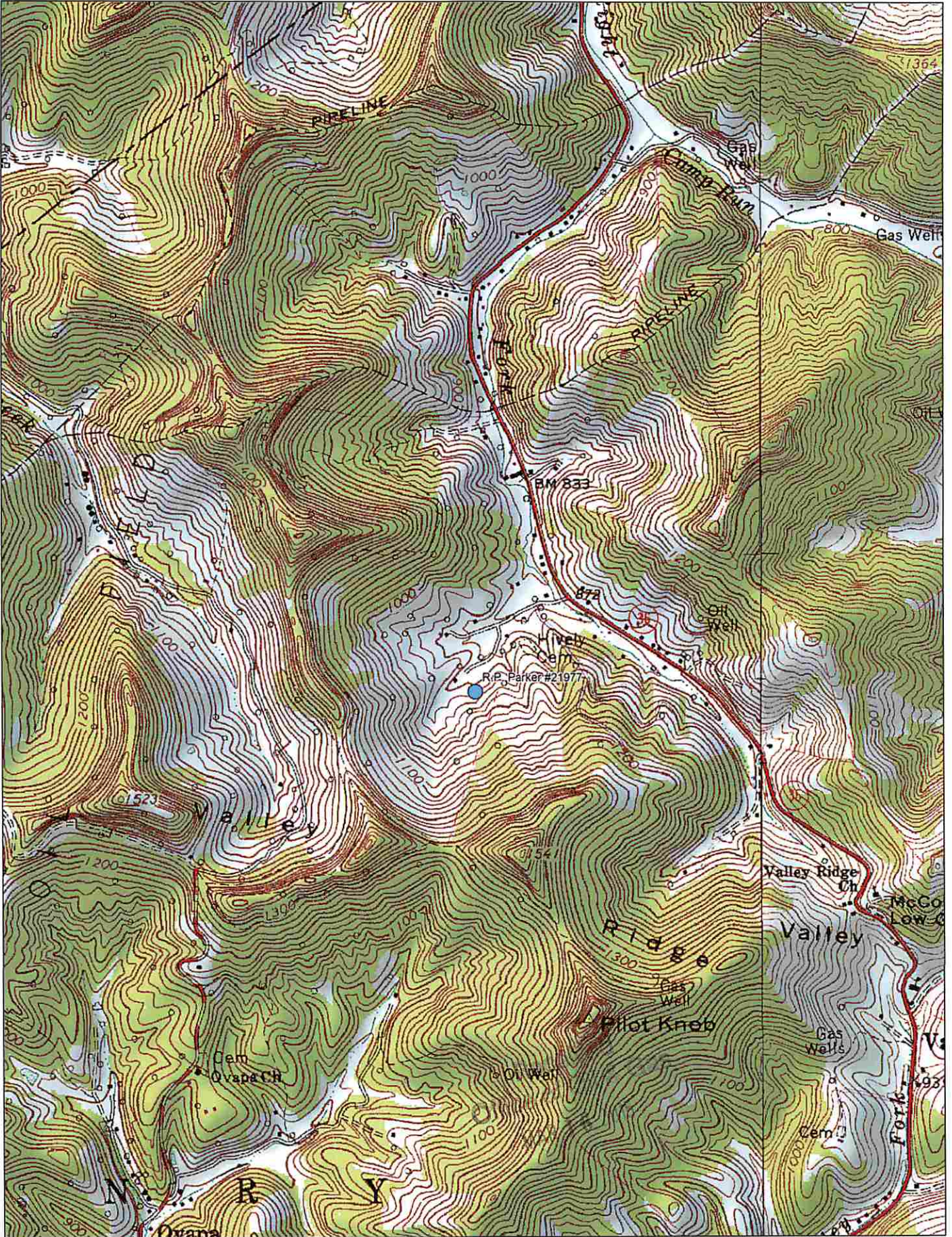
- Letter size copy of the topography map showing the well location**

I the undersigned, hereby certify this data is correct to the best of my knowledge and belief and shows all the information required by law and the regulations issued and prescribed by the Office of Oil and Gas.

Ben Smith
Signature

Geologist
Title

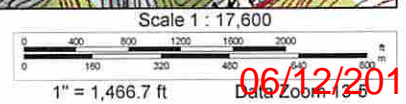
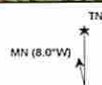
RECEIVED
Office of Oil and Gas
MAR 24 2015
3/17/15
WV Department of
Environmental Protection



Data use subject to license.

© DeLorme. XMap® 7.

www.delorme.com



06/12/2015