

03/10/2023



---

west virginia department of environmental protection

---

Office of Oil and Gas  
601 57<sup>th</sup> Street, S.E.  
Charleston, WV 25304  
(304) 926-0450  
fax: (304) 926-0452

Harold D. Ward, Cabinet Secretary  
[www.dep.wv.gov](http://www.dep.wv.gov)

Monday, March 6, 2023

WELL WORK PLUGGING PERMIT  
Vertical Plugging

UNKNOWN - DEP PAID PLUGGING CONTRACT  
601 57TH STREET

CHARLESTON, WV 25304

Re: Permit approval for 2-3  
47-017-00933-00-00

This well work permit is evidence of permission granted to perform the specified well work at the location described on the attached pages and located on the attached plat, subject to the provisions of Chapter 22 of the West Virginia Code of 1931, as amended, and all rules and regulations promulgated thereunder, and to any additional specific conditions and provisions outlined in the pages attached hereto. Notification shall be given by the operator to the Oil and Gas Inspector at least 24 hours prior to the construction of roads, locations, and/or pits for any permitted work. In addition, the well operator shall notify the same inspector 24 hours before any actual well work is commenced and prior to running and cementing casing. Spills or emergency discharges must be promptly reported by the operator to 1-800-642-3074 and to the Oil and Gas Inspector.

Upon completion of the plugging well work, the above named operator will reclaim the site according to the provisions of WV Code 22-6-30. Please be advised that form WR-38, Affidavit of Plugging and Filling Well, is to be submitted to this office within 90 days of completion of permitted well work, as should form WR-34 Discharge Monitoring Report within 30 days of discharge of pits, if applicable. Failure to abide by all statutory and regulatory provisions governing all duties and operations hereunder may result in suspension or revocation of this permit and, in addition, may result in civil and/or criminal penalties being imposed upon the operators.

Per 35 CSR 4-5.2.g this permit will expire in two (2) years from the issue date unless permitted well work is commenced. If there are any questions, please feel free to contact me at (304) 926- 0450.

James A. Martin  
Chief

Operator's Well Number:  
Farm Name: COTTRILL, AUDIE J., ETAL  
U.S. WELL NUMBER: 47-017-00933-00-00  
Vertical Plugging  
Date Issued: 3/6/2023

Promoting a healthy environment.

## PERMIT CONDITIONS

West Virginia Code §22-6-11 allows the Office of Oil and Gas to place specific conditions upon this permit. Permit conditions have the same effect as law. Failure to adhere to the specified permit conditions may result in enforcement action.

### CONDITIONS

---

1. In the event of an accident or explosion causing loss of life or serious personal injury in or about the well or while working on the well, the well operator or its contractor shall give notice, stating the particulars of the accident or explosion, to the oil and gas inspector and the Chief within twenty-four (24) hours.
2. Well work activities shall not constitute a hazard to the safety of persons.

1) Date January 20, 2023  
2) Operator's  
Well No. A.J. Cottrill No. 2-3  
3) API Well No. 47-017-00933

STATE OF WEST VIRGINIA  
DEPARTMENT OF ENVIRONMENTAL PROTECTION  
OFFICE OF OIL AND GAS

APPLICATION FOR A PERMIT TO PLUG AND ABANDON

- 4) Well Type: Oil \_\_\_ / Gas X / Liquid injection \_\_\_ / Waste disposal \_\_\_ /  
(If "Gas, Production \_\_\_ or Underground storage \_\_\_) Deep \_\_\_ / Shallow X
- 5) Location: Elevation 1019' Watershed Little Battle Run  
District McClellan County Doddridge Quadrangle Smithburg 7.5'
- 6) Well Operator Unknown- WV DEP Paid Plugging Contract 7) Designated Agent Jason Harmon  
Address 601 57th Street, SE Address 601 57th Street, SE  
Charleston, WV 25304 Charleston, WV 25304
- 8) Oil and Gas Inspector to be notified 9) Plugging Contractor  
Name Isaiah Richards Name Next LVL Energy  
Address 114 Turkey Lick Road Address 104 Heliport Loop  
West Union, WV 26456 Bridgeport, WV 26330

10) Work Order: The work order for the manner of plugging this well is as follows:

See attached Work Procedure

RECEIVED  
Office of Oil and Gas  
JAN 26 2023  
WV Department of  
Environmental Protection

Notification must be given to the district oil and gas inspector 24 hours before permitted work can commence.

Work order approved by inspector  Date 01/23/2023

## PLUGGING PROGNOSIS

West Virginia, Doddridge County  
API # 47-017-00933

**Casing Schedule**

13' csg @ 30' (Cement information not reported)  
10' csg @ 200' (Cement information not reported)  
8-5/8" csg @ 1170' (Cement information not reported)  
2" csg @ 1797' (Set on 8-5/8"x2" anchor packer @ 1773')  
TD @ 1800'

**Completion:** Not recorded

**Fresh Water:** 150'

**Saltwater:** 1600'

**Coal:** None Reported

**Oil Show:** None Reported

**Gas Show:** 1789'

**Elevation:** 1022'

1. Notify inspector, Isaiah Richardson @ (304) 205-3032, 48 hrs. prior to commencing operations.
2. Check wellhead pressure, kill well as needed and pull and lay down 2" tbg
3. Tag TD w/ wireline. Run CBL to check for TOC behind 8-5/8" csg.
4. Run in to depth @ 1789'. Kill well as needed with 6% bentonite gel and fill rat hole. Pump at least 10 bbls gel. Pump 239' Class A/Class L cement plug from **1789' to 1550' (Gas show plug)**. Tag TOC. Top off as needed.
5. TOOH w/ tbg to 1550'. Pump 6% bentonite gel from 1550' to 1220'
6. TOOH w/ tbg to 1220'. Pump 100' Class A/Class L Cement plug from **1220' to 972' (8-5/8" shoe and elevation plug)**
7. TOOH w/ tbg to 972'. Pump 6% bentonite gel from 972' to 250'
8. Free point 8-5/8" csg. Cut and TOOH. Set 100' Class A/Class L cement plug across csg cut. 50' in/out of cut. TOOH w/ tbg to top of plug. **Do not omit any plugs listed below. Perforate as needed.**
9. Free point 10" csg. Cut and TOOH. Set 100' Class A/Class L cement plug across csg cut. 50' in/out of cut. TOOH w/ tbg to top of plug. **Do not omit any plugs listed below. Perforate as needed.**
10. TOOH w/ tbg to 250'. Pump 250' Class A/Class L Cement plug from **250' to Surface (10" csg shoe, freshwater, and surface plug)**
11. Erect monument with API#, date plugged, & company name.
12. Reclaim location and road to WV-DEP specifications.



01/23/2023

RECEIVED  
Office of Oil and Gas

JAN 26 2023

WV Department of  
Environmental Protection



4701700933 03/10/2023

STATE OF WEST VIRGINIA  
DEPARTMENT OF MINES  
OIL AND GAS DIVISION 4

Quadrangle Center Point

WELL RECORD

Permit No. 933

Oil or Gas Well GBB  
(KIND)

Company J. C. Dicks  
Address Petroleum, West Virginia  
Farm A. J. Cottrill Acres 183  
Location (waters) Little Battle  
Well No. 2-3 Elev. 1022.1  
District McClellan County Doddridge  
The surface of tract is owned in fee by A. J. Cottrill  
Address Clarksburg, W. Va.  
Mineral rights are owned by Charles M. Strosnider  
Address Monterey, Calif.

Casing and Tubing	Used in Drilling	Left in Well	Packers
Size			Kind of Packer
16			Anchor
13	30 ft.	30 ft.	Size of 8 5/8 x 2
10	200 ft.	200 ft.	Depth set 1773 ft.
8 1/4	1170 Ft.	1170 ft.	Perf. top
6 3/4			Perf. bottom
5 3/16			Perf. top
3	1797 ft.	1797 ft.	Perf. bottom 1790 ft.
2			
Liners Used			

Drilling commenced March 12, 1963  
Drilling completed April 8, 1963  
Date Shot From To  
With  
Open Flow /10ths Water in Inch  
/10ths Merc. in 2.6 Inch  
Volume 992,000 Cu. Ft.  
Rock Pressure 350 lbs. 24 hrs.  
Oil bbls., 1st 24 hrs.  
WELL ACIDIZED  
WELL FRACTURED

CASING CEMENTED SIZE No. Ft. Date  
COAL WAS ENCOUNTERED AT 110 FEET INCHES  
FEET INCHES FEET INCHES  
FEET INCHES FEET INCHES


RESULT AFTER TREATMENT

ROCK PRESSURE AFTER TREATMENT

Fresh Wa. 150 Feet Salt Water 1600 Feet

Formation	Color	Hard or Soft	Top	Bottom	Oil, Gas or Water	Depth	Remarks
Clay			0	10			
un-recorded			10	42			
Rock	Red		42	108			
un-recorded			108	165	Water	150	
Sand			165	180			
un-recorded			180	340			
Sand			340	355			
un-recorded			355	505			
Slate			505	510			
Sand			510	520			
un-recorded			520	585			
Sand			585	610			
un-recorded			610	690			
Sand			690	714			
Slate			714	725			
Sand			725	750			
un-recorded			750	920			
Sand			920	935			
Slate			935	1030			
Sand			1030	1040			

RECEIVED  
Office of Oil and Gas  
JAN 26 2023  
WV Department of  
Environmental Protection



03/10/2023

Formation	C 1	Hard or Soft	Top 4	Bottom	Oil, Gas or Water	Depth Found	Remarks
un-recorded			1040	1273			
Gas Sand			1273	1310			
lime			1310	1335			
1 st Salt			1335	1454			
Slate			1454	1505			
2nd Salt			1505	1613	Water	1600	
Slate			1613	1623			
3rd Salt			1623	1680			
Slate			1680	1762			
Maxon			1762		Gas	1789	
T. D.				1800			

RECEIVED  
 Office of Oil and Gas  
 JAN 26 2023  
 WV Department of  
 Environmental Protection

Date April 30, 1963  
 APPROVED J. B. Dickel, Owner  
 By \_\_\_\_\_ (Title)



03/10/2023

77

009





4701700933 03/10/2023

WW-4A  
Revised 6-07

1) Date: January 20, 2023  
2) Operator's Well Number  
A.J. Cottrill No. 2-3

3) API Well No.: 47 - 017 - 00933

**STATE OF WEST VIRGINIA  
DEPARTMENT OF ENVIRONMENTAL PROTECTION, OFFICE OF OIL AND GAS  
NOTICE OF APPLICATION TO PLUG AND ABANDON A WELL**

4) Surface Owner(s) to be served:	5) (a) Coal Operator
(a) Name <u>David Joseph Nadolny</u>	Name <u>N/A</u>
Address <u>950 Dalton Ave.</u>	Address _____
<u>Baltimore, MD 21224</u>	_____
(b) Name _____	(b) Coal Owner(s) with Declaration
Address _____	Name <u>No Declarations found</u>
_____	Address _____
(c) Name _____	Name _____
Address _____	Address _____
_____	_____
6) Inspector <u>Isaiah Richards</u>	(c) Coal Lessee with Declaration
Address <u>114 Turkey Lick Road</u>	Name <u>No Declarations found</u>
<u>West Union, WV 26456</u>	Address _____
Telephone <u>304-205-3032</u>	_____


RECEIVED  
Office of Oil and Gas  
JAN 26 2023  
WV Department of  
Environmental Protection

**TO THE PERSONS NAMED ABOVE:** You should have received this Form and the following documents:

- (1) The application to Plug and Abandon a Well on Form WW-4B, which sets out the parties involved in the work and describes the well its and the plugging work order; and
- (2) The plat (surveyor's map) showing the well location on Form WW-6.

The reason you received these documents is that you have rights regarding the application which are summarized in the instructions on the reverses side. However, you are not required to take any action at all.

Take notice that under Chapter 22-6 of the West Virginia Code, the undersigned well operator proposes to file or has filed this Notice and Application and accompanying documents for a permit to plug and abandon a well with the Chief of the Office of Oil and Gas, West Virginia Department of Environmental Protection, with respect to the well at the location described on the attached Application and depicted on the attached Form WW-6. Copies of this Notice, the Application, and the plat have been mailed by registered or certified mail or delivered by hand to the person(s) named above (or by publication in certain circumstances) on or before the day of mailing or delivery to the Chief.

	Well Operator <u>Unknown - WVDEP Paid Plugging Contract</u>
	By: <u>Jason Harmon</u>
	Its: <u>WV Office of Oil &amp; Gas Deputy Chief</u>
	Address <u>601 57th Street, SE</u>
	Telephone <u>304-926-0452</u>

Subscribed and sworn before me this 30th day of January 2023  
Renae Dawn Whitlock Notary Public  
My Commission Expires April 6, 2027

**Oil and Gas Privacy Notice**

The Office of Oil and Gas processes your personal information, such as name, address and phone number, as a part of our regulatory duties. Your personal information may be disclosed to other State agencies or third parties in the normal course of business or as needed to comply with statutory or regulatory requirements, including Freedom of Information Act requests. Our office will appropriately secure your personal information. If you have any questions about our use of your personal information, please contact DEP's Chief Privacy Officer at [depprivacyofficer@wv.gov](mailto:depprivacyofficer@wv.gov).



47 0 17 0 0 9 33  
08/10/2023



info@sllswv.com  
www.sllswv.com

January 9, 2023

David Joseph Nadolny  
950 Dalton Ave.  
Baltimore, MD 21224

RECEIVED  
Office of Oil and Gas

JAN 26 2023

WV Department of  
Environmental Protection

Mr. Nadolny,

Please find enclosed a Notice of Intent to Plug / Replug Abandoned Wells Form for API #47-017-00933 in Doddridge County, WV, Map 16 Parcel 68, which records from the Courthouse indicate that you are the surface owner.

The well listed above is proposed to be plugged through the West Virginia DEP Paid Plugging Contract, orphaned and abandoned wells program. SLS Land & Energy Development has been contracted to obtain a plugging permit for this well.

If you have any questions please do not hesitate to contact me.

Jim Mencer  
SLS Land & Development  
Permitting Tech.  
304-462-5634

12 Vanhorn Drive, Glenville, WV 26351  
1412 Kanawha Boulevard East, Charleston, WV 25301  
254 East Beckley Bypass, Beckley, WV 25801  
**304-462-5634**




---

 west virginia department of environmental protection
 

---

Office of Oil and Gas  
 601 57<sup>th</sup> Street  
 Charleston, WV 25304  
 (304) 926-0450  
 Fax: (304) 926-0452

Harold D. Ward, Cabinet Secretary  
 dep.wv.gov

**NOTICE OF INTENT  
 TO PLUG / REPLUG  
 ABANDONED WELL(S)**

**RECEIVED**  
 Office of Oil and Gas

**JAN 26 2023**

**WV Department of  
 Environmental Protection**

David Joseph Nadolny  
950 Dalton Ave.  
Baltimore, MD 21224

You are hereby given a twenty-day notice, as required by West Virginia Code, Chapter 22, Article 10, Section 7, that the West Virginia Department of Environmental Protection, Office of Oil and Gas (OOG), intends to enter upon the following described premises where an abandoned well(s) is situated and plug or re-plug such well(s) and reclaim any area disturbed by the plugging or re-plugging. This notice should be construed only as a declared intent to plug such well(s); site-specific considerations or other factors may ultimately prevent the plugging or re-plugging at this time.

Description of premises: McClellan District, Doddridge County, WV Tax Map 18 Parcel 68  
183 Acres, API #47-017-00933

---

The well(s) is considered "abandoned" within the meaning of W. Va. Code § 22-6-19 because it is a dry hole or because it has not been in use for a period of 12 consecutive months and no satisfactory proof of a "bona fide" future use for the well has been demonstrated to the OOG.


If you are a surface owner of the above described premises, be advised that surface owners have the right to repair of any damage or disturbance resulting from the well plugging or to compensation for (1) the reasonable cost of repairing or replacing any water well, (2) the reasonable value of any crops destroyed, damaged or prevented from reaching market, (3) the reasonable cost of repair to personal property up to the value of the replacement value of personal property of like age, wear and quality, (4) lost income or expenses incurred, and (5) reasonable costs to reclaim or repair real property, including roads. Additionally, the surface owners have the potential right to take any casing, equipment or other salvage not claimed in this notice. Please be advised that it is the intent of the OOG to take all casing, equipment, and other salvage from the subject well(s).



47017009123 09/19/2023



PO Box 150  
GLENVILLE, WV 26351



7022 2410 0003 5359 3028  
7022 2410 0003 5359 3028

PS Form 3800, April 2015 PSN 7530-02-000-9047 See Reverse for Instructions

Sent to: David Joseph Nodelny  
950 Delta Ave.  
Street and Apt. No., or PO Box No.

City, State, ZIP+4: Baltimore, MD 21224

Postmark Here


Certified Mail Fee	\$ 4.00
Extra Services & Fees (check box, add fee as appropriate)	\$ 3.25
<input checked="" type="checkbox"/> Return Receipt (hardcopy)	\$
<input type="checkbox"/> Return Receipt (electronic)	\$
<input type="checkbox"/> Certified Mail Restricted Delivery	\$
<input type="checkbox"/> Adult Signature Required	\$
<input type="checkbox"/> Adult Signature Restricted Delivery	\$
Postage	\$ 57
Total Postage and Fees	\$ 7.82

**OFFICIAL USE**

U.S. Postal Service<sup>™</sup>  
CERTIFIED MAIL<sup>®</sup> RECEIPT  
Domestic Mail Only

For delivery information, visit our website at [www.usps.com](http://www.usps.com)

FIRST-CLASS



US POSTAGE PAID BY ADDRESSEE

USPS MAIL PERMIT NO. 1000  
GLENVILLE, WV 26351

US POSTAGE PAID BY ADDRESSEE

ZIP 26351 \$ 007.82  
02 7H  
0001267858 JAN 09 2023

POSTNET<sup>®</sup> 7022 2410 0003 5359 3028

03/10/2023

PLACE STICKER AT TOP OF ENVELOPE TO THE RIGHT OF THE RETURN ADDRESS. FOLD AT DOTTED LINE.

**SENDER COMPLETE THIS SECTION**

- Complete items 1, 2, and 3.
- Print your name and address on the reverse so that we can return the card to you.
- Attach this card to the back of the mail piece, or on the front if space permits.

1. Article Addressed to:  
 DAVID JOSEPH NADOLNY  
 950 DALTON AVE.  
 BALTIMORE, MD 21224



2. Article Number (Transfer from service label)

7022 2410 0003 5359 3028

PS Form 3811, July 2020 PSN 7530-02-000-9003

**COMPLETE THIS SECTION ON DELIVERY**

- A. Signature:  Agent  Addressee
- B. Received by (Printed Name)  Date of Delivery
- C. Date of Delivery
- D. Is delivery address different from item 1?  Yes  No  
 If YES, enter delivery address below:

3. Service Type
- Registered Mail™
  - Registered Mail Restricted Delivery™
  - Registered Mail Signature Confirmation™
  - Registered Mail Signature Confirmation Restricted Delivery™
  - Registered Mail Signature Confirmation Restricted Delivery™ (over \$500)
  - Registered Mail Restricted Delivery™
  - Priority Mail Express®
  - Registered Mail™
  - Registered Mail Restricted Delivery™
  - Signature Confirmation™
  - Signature Confirmation Restricted Delivery™

Domestic Return Receipt

**Certified Mail**

- A receipt (this portion of)
- A unique identifier for you
- Electronic verification of delivery.
- A record of delivery (incl signature) that is retained for a specified period.

**Important Reminders:**

- You may purchase Certified Mail™, First-Class Mail™, First-Class Mail® or Priority Mail™ service.
- Certified Mail service is international mail.
- Insurance coverage is not with Certified Mail service; insurance coverage on certain Priority Mail items.
- For an additional fee, an endorsement on the mail the following services:
  - Return receipt service of delivery (including electronic version. For complete PS Form 3811 Receipt, attach PS Form 3800, April 2018)

PS Form 3800, April 2018

RECEIVED  
 Office of Oil and Gas  
 JAN 26 2023  
 WV Department of  
 Environmental Protection





4701700933 03/10/2023

info@slswv.com  
www.slswv.com

January 23, 2023

David Joseph Nadolny  
950 Dalton Ave.  
Baltimore, MD 21224

Mr. Nadolny,

Please find enclosed a Permit Application to plug and abandon a Well for API# 47-017-00933, in Doddridge County, WV which records from the County Courthouse indicate that you are the surface owner. Through the West Virginia DEP Paid Plugging Contract, orphaned and abandoned wells have been proposed to be plugged. I have included an extra Surface owner signature form for you to sign if you approve of the proposed work, please sign and send it back to SLS Land & Energy Development in the self addressed envelope provided for you. The Permit Application is yours to keep for your records. If you have any questions please do not hesitate to contact me.

Jim Mencer  
SLS Land & Development  
Permitting Tech.  
304-462-5634

RECEIVED  
Office of Oil and Gas  
JAN 26 2023  
WV Department of  
Environmental Protection

12 Vanhorn Drive, Glenville, WV 26351  
1412 Kanawha Boulevard East, Charleston, WV 25301  
254 East Beckley Bypass, Beckley, WV 25801  
**304-462-5634**

03/10/2023



7022 2410 0003 5359 3226  
7022 2410 0003 5359 3226

U.S. Postal Service  
CERTIFIED MAIL PERMIT NO. 900001  
OFFICIAL USE

POSTAGE AND FEES PAID  
1.98  
7/28

*David Joseph Nadolny*  
*950 Dalton Ave.*  
*Baltimore MD 21224*

POSTAGE HERE  
POSTAGE HERE

Official Mail  
✓  
✓

Registered Mail  
 Registered Mail Restricted  
 Certified Mail Restricted Delivery  
 Return Receipt  
 Signature Required  
 Signature Restricted Delivery

**SMITH LAND SURVEYING, INC.**  
12 Vanhorn Drive  
PO Box 150  
Glenville, WV 26351

---

**TO:** DAVID JOSEPH NADOLNY  
950 DALTON AVE.  
BALTIMORE, MD 21224

DAVID JOSEPH NADOLNY  
950 DALTON AVE  
BALTIMORE, MD 21224

7022 2410 0003 5359 3226

PS Form 3811, July 2001 PSN 7530-02-000-9000






---

 west virginia department of environmental protection
 

---

Office of Oil and Gas  
601 57<sup>th</sup> Street, SE  
Charleston, WV 25304  
Phone (304) 926-0450

Harold D. Ward, Cabinet Secretary  
dep.wv.gov

**BEFORE THE OFFICE OF OIL AND GAS  
DEPARTMENT OF ENVIRONMENTAL PROTECTION  
STATE OF WEST VIRGINIA**

**IN THE MATTER OF A VARIANCE FROM )  
LEGISLATIVE RULE 35CSR4 )  
SECTION 14.1. AND LEGISLATIVE RULE )  
35CSR8 SECTION 20.1, )  
RELATING TO THE CEMENTING )  
OF OIL AND GAS WELLS )**

**ORDER NO. 2022-13**

RECEIVED  
Office of Oil and Gas

JAN 26 2023

WV Department of  
Environmental Protection

**REPORT OF THE OFFICE**

In response to industry requests, the West Virginia Department of Environmental Protection, Office of Oil and Gas has reviewed the proposed use of American Petroleum Institute (API) Class L cement to be used in place of API Class A cement for well plugging.

**FINDINGS OF FACT**

1. On July 28, 2022, Diversified Gas & Oil Co. (DGO) submitted a variance request from Legislative Rule 35CSR4 for the use of API Class L cement in place of API Class A cement, relating to the plugging of conventional wells.
2. Laboratory analysis submitted by DGO on July 28, 2022, indicates API Class L cement is comparable to API Class A cement and thereby satisfies the requirements of the West Virginia Code.
3. Contemporaneously, the Chief of the Office of Oil and Gas also chose to consider a variance to Legislative Rule 35CSR8 Section 20.1., for the use of API Class L cement in place of API Class A cement, relating to the plugging of horizontal wells.

4. On August 18, 2022, the Office of Oil and Gas provided public notice of acceptance of public comments on the variance consideration. During the 20-day public comment period, no comments were received.

### CONCLUSIONS OF LAW

Pursuant to Article 6 and Article 6A, Chapter 22 of the Code of West Virginia, the Office of Oil and Gas has jurisdiction over the subject matter, and the persons interested therein, and jurisdiction to promulgate the hereinafter prescribed Order.

Pursuant to Legislative Rule 35CSR4, Section 18 and Legislative Rule 35CSR8, Section 14, the Chief of the Office of Oil and Gas may grant a variance from any requirement of these rules.

### ORDER

It is ordered that the Class L cement product approved and monogrammed by API is approved for use in place of API Class A cement for well plugging subject to the provisions of Legislative Rule 35CSR4 and Legislative Rule 35CSR8.

Dated this, the 13th day of September, 2022.

IN THE NAME OF THE STATE OF WEST VIRGINIA

OFFICE OF OIL AND GAS  
DEPARTMENT OF ENVIRONMENTAL PROTECTION  
OF THE STATE OF WEST VIRGINIA



James Martin, Chief  
Office of Oil and Gas

RECEIVED  
Office of Oil and Gas

JAN 26 2023

WV Department of  
Environmental Protection

STATE OF WEST VIRGINIA  
DEPARTMENT OF ENVIRONMENTAL PROTECTION  
OFFICE OF OIL AND GAS  
FLUIDS/ CUTTINGS DISPOSAL & RECLAMATION PLAN

Operator Name Unknown - WV DEP Paid Plugging Contract OP Code \_\_\_\_\_

Watershed (HUC 10) Little Battle Run Quadrangle Smithburg 7.5'

Do you anticipate using more than 5,000 bbls of water to complete the proposed well work? Yes  No

Will a pit be used? Yes  No

If so, please describe anticipated pit waste: \_\_\_\_\_

Will a synthetic liner be used in the pit? Yes  No  If so, what ml.? \_\_\_\_\_

Proposed Disposal Method For Treated Pit Wastes:

- Land Application (if selected provide a completed form WW-9-GPP)
- Underground Injection ( UTC Permit Number #25-774 )
- Reuse (at API Number \_\_\_\_\_)
- Off Site Disposal (Supply form WW-9 for disposal location)
- Other (Explain \_\_\_\_\_)

Will closed loop system be used? If so, describe: N/A

Drilling medium anticipated for this well (vertical and horizontal)? Air, freshwater, oil based, etc. N/A

-If oil based, what type? Synthetic, petroleum, etc. N/A

Additives to be used in drilling medium? N/A

Drill cuttings disposal method? Leave in pit, landfill, removed offsite, etc. Offsite

-If left in pit and plan to solidify what medium will be used? (cement, lime, sawdust) N/A

-Landfill or offsite name/permit number? N/A

Permittee shall provide written notice to the Office of Oil and Gas of any load of drill cuttings or associated waste rejected at any West Virginia solid waste facility. The notice shall be provided within 24 hours of rejection and the permittee shall also disclose where it was properly disposed.

I certify that I understand and agree to the terms and conditions of the GENERAL WATER POLLUTION PERMIT issued on April 1, 2016, by the Office of Oil and Gas of the West Virginia Department of Environmental Protection. I understand that the provisions of the permit are enforceable by law. Violations of any term or condition of the general permit and/or other applicable law or regulation can lead to enforcement action.

I certify under penalty of law that I have personally examined and am familiar with the information submitted on this application form and all attachments thereto and that, based on my inquiry of those individuals immediately responsible for obtaining the information, I believe that the information is true, accurate, and complete. I am aware that there are significant penalties for submitting false information, including the possibility of fine or imprisonment.

Company Official Signature Jason Harmon

Company Official (Typed Name) Jason Harmon

Company Official Title Deputy Chief

Subscribed and sworn before me this 30th day of January, 2023

Renae Dawn Whitlock Notary Public


My commission expires April 6, 2027

I m a

RECEIVED  
Office of Oil and Gas

JAN 26 2023

WV Department of  
Environmental Protection





Proposed Revegetation Treatment: Acres Disturbed Less than an acre Prevegetation pH \_\_\_\_\_

Lime 3 Tons/acre or to correct to pH 6.0

Fertilizer type 20-20-20

Fertilizer amount 500 lbs/acre

Mulch 2-3 Tons/acre


Seed Mixtures

Temporary		Permanent	
Seed Type	lbs/acre	Seed Type	lbs/acre
		Fescue	30
		Clover	3
		Contractor Mix	10

Attach:

Maps(s) of road, location, pit and proposed area for land application (unless engineered plans including this info have been provided). If water from the pit will be land applied, provide water volume, include dimensions (L, W, D) of the pit, and dimensions (L, W), and area in acres, of the land application area.

Photocopied section of involved 7.5' topographic sheet.

Plan Approved by: 

Comments: No pit will be used.

Title: OOG Inspector

Date: 01/23/2023

Field Reviewed? ( ) Yes (  ) No

RECEIVED  
Office of Oil and Gas

JAN 26 2023

WV Department of  
Environmental Protection

AUDIE I. COTTRILL ET AL. LEASE  
183 ACRES  
WELL NO. 2-3  
47-017-00933

(UTM(M) ZONE 17)  
NAD'83 GEO. LAT-(N) 39.373984 LONG-(W) 80.644783  
NAD'83 UTM (M) N. 4,358,339 E. 530,596

5-18-64  
WESLEY R. DRAKE  
40.25 AC.

5-18-65  
NAZERETH FARM INC  
15 AC.

5-18-68  
DAVID JOSEPH  
NADOLNY  
183.08 AC.

WELL NO. 2-3  
47-017-00933

47-017-00903

P/O 5-18-68  
DAVID JOSEPH  
NADOLNY  
183.08 AC.

5-23-6  
HOWARD C. SITLER &  
REAGAN J. ALLISON, JR.  
102 AC.

5-18-61  
NAZERETH  
FARM INC.  
98 AC.

5-23-7  
GODFREY C.  
MEREDITH ET AL.  
16.4 AC.

30" WHITE OAK

LEGEND

- LEASE LINE
- SURFACE LINE
- TIE LINE
- CREEK
- ROAD
- COUNTY ROUTE
- PROPOSED WELL
- EXISTING WELL
- PERMITTED WELL
- DISTRICT-TAXMAP-PARCEL 00-00-00

NOTES ON SURVEY

1. WELL SPOT CIRCLE & TOPO MARK SCALE IS 1"=2000'.



12 Vaahora Drive | P.O. Box 150 | Glenville, WV 26031 | 304.462.5634  
1413 Kanawha Boulevard, East | Charleston, WV 25201 | 304.546.3952  
254 East Beckley Bypass | Beckley, WV 25801 | 304.255.5296  
slsvv.com

I THE UNDERSIGNED, HEREBY CERTIFY THAT THIS PLAT IS CORRECT TO THE BEST OF MY KNOWLEDGE AND BELIEF AND SHOWS ALL THE INFORMATION REQUIRED BY LAW AND THE REGULATIONS ISSUED AND PRESCRIBED BY THE DIVISION OF ENVIRONMENTAL PROTECTION.


P.S. 677 *Gregory A. Smith*



(+) DENOTES LOCATION OF WELL ON UNITED STATES TOPOGRAPHIC MAPS.  
 DATE JANUARY 16, 20 23  
 REVISED \_\_\_\_\_, 20 \_\_\_\_  
 OPERATORS WELL NO. 2-3  
 API WELL NO. 47 - 017 - 00933-P  
 STATE COUNTY PERMIT

MINIMUM DEGREE OF ACCURACY 1 / 2500 FILE NO. 9340-SURV-Well 4701700933-MT-R00-20230119.dwg  
 HORIZONTAL & VERTICAL CONTROL DETERMINED BY DGPS (SUBMETER MAPPING GRADE TIE TO CORS NETWORK) SCALE 1" = 500'

STATE OF WEST VIRGINIA  
 DIVISION OF ENVIRONMENTAL PROTECTION  
 OFFICE OF OIL AND GAS



WELL TYPE: OIL \_\_\_ GAS X LIQUID INJECTION \_\_\_ WASTE DISPOSAL \_\_\_ IF "GAS" PRODUCTION \_\_\_ STORAGE \_\_\_ DEEP \_\_\_ SHALLOW X

LOCATION:  
 ELEVATION 1019' WATERSHED LITTLE BATTLE RUN  
 DISTRICT McCLELLAN COUNTY DODDRIDGE QUADRANGLE SMITHBURG 7.5'  
 SURFACE OWNER DAVID JOSEPH NADOLNY ACREAGE 183.08±  
 ROYALTY OWNER DRILLING APPALACHIAN COPROPRATION, ET AL ACREAGE 183±  
 PROPOSED WORK:  
 DRILL \_\_\_ CONVERT \_\_\_ DRILL DEEPER \_\_\_ REDRILL \_\_\_ FRACTURE OR STIMULATE \_\_\_ PLUG OFF OLD FORMATION \_\_\_  
 PERFORATE NEW FORMATION \_\_\_ PLUG AND ABANDON X CLEAN OUT AND REPLUG \_\_\_ OTHER \_\_\_  
 PHYSICAL CHANGE IN WELL (SPECIFY) \_\_\_\_\_ TARGET FORMATION MAXON  
 ESTIMATED DEPTH 1800'

WELL OPERATOR UNKNOWN WVDEP PAID PLUGGING CONTRACT DESIGNATED AGENT JASON HARMON, WVDEP  
 ADDRESS 601 57TH STREET ADDRESS 601 57TH STREET  
CHARLESTON, WV 25304 (WVDEP) CHARLESTON, WV 25304

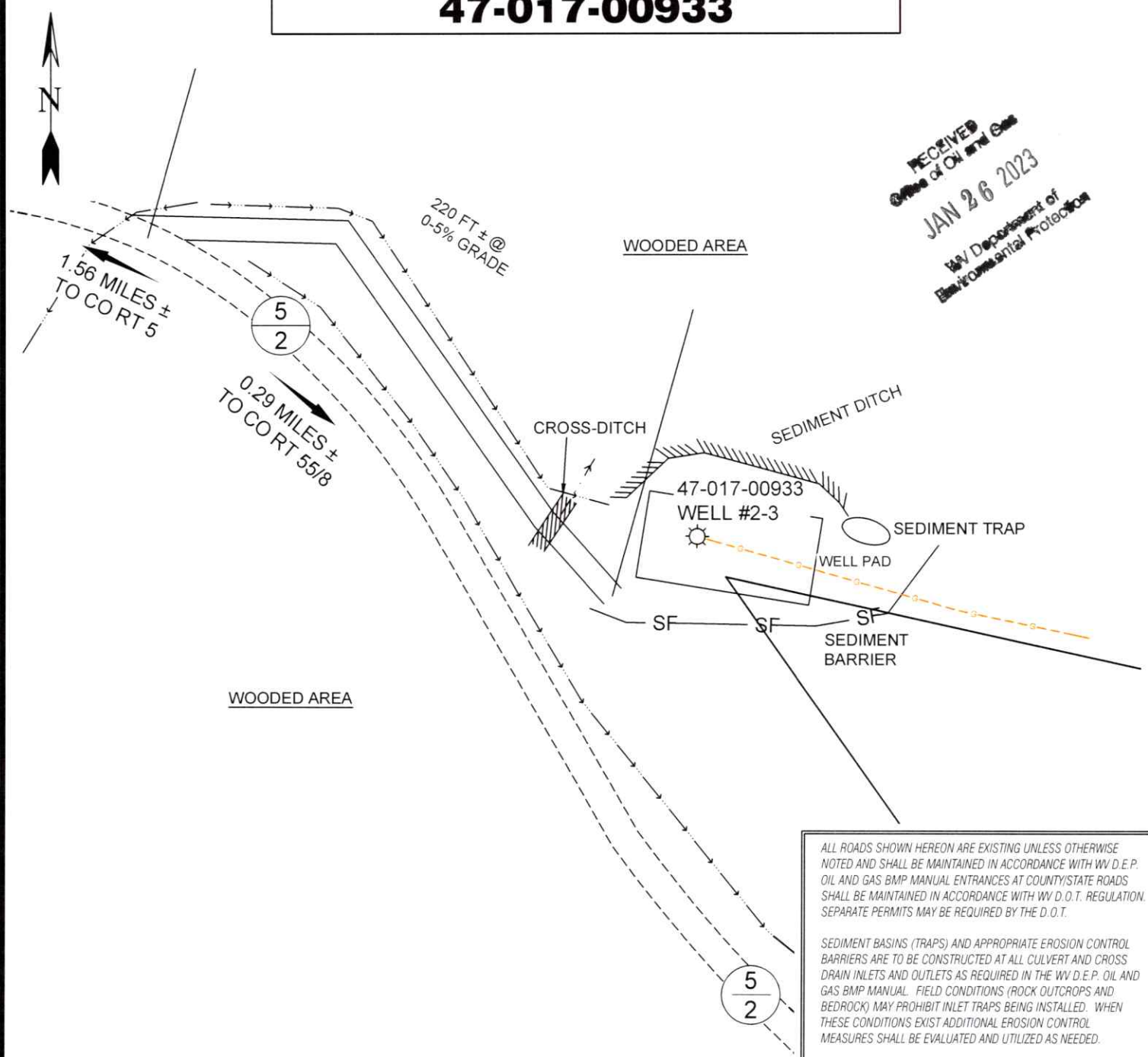
575

COUNTY NAME PERMIT

# A.J. COTTRILL LEASE 47-017-00933

4701700000  
03/10/2023

RECEIVED  
Office of Oil and Gas  
JAN 26 2023  
WV Department of  
Environmental Protection



ALL ROADS SHOWN HEREON ARE EXISTING UNLESS OTHERWISE NOTED AND SHALL BE MAINTAINED IN ACCORDANCE WITH WV D.E.P. OIL AND GAS BMP MANUAL ENTRANCES AT COUNTY/STATE ROADS SHALL BE MAINTAINED IN ACCORDANCE WITH WV D.O.T. REGULATION. SEPARATE PERMITS MAY BE REQUIRED BY THE D.O.T.

SEDIMENT BASINS (TRAPS) AND APPROPRIATE EROSION CONTROL BARRIERS ARE TO BE CONSTRUCTED AT ALL CULVERT AND CROSS DRAIN INLETS AND OUTLETS AS REQUIRED IN THE WV D.E.P. OIL AND GAS BMP MANUAL. FIELD CONDITIONS (ROCK OUTCROPS AND BEDROCK) MAY PROHIBIT INLET TRAPS BEING INSTALLED. WHEN THESE CONDITIONS EXIST ADDITIONAL EROSION CONTROL MEASURES SHALL BE EVALUATED AND UTILIZED AS NEEDED.

EARTHWORK CONTRACTORS ARE RESPONSIBLE FOR NOTIFICATION TO THE OPERATOR AND INSPECTOR PRIOR TO ANY DEVIATION FROM THIS PLAN.

TEMPORARY SEED & MULCH ALL SLOPES AFTER CONSTRUCTION OF LOCATION.


CUT & STACK ALL MARKETABLE TIMBER.

STACKED BRUSH MAY BE USED FOR SEDIMENT CONTROL.

APPLICATIONS FOR SEPARATE PLC PERMITS ON THE ACCESS ROAD STREAM CROSSINGS HAVE BEEN PREPARED (IF APPLIES).

- = EXISTING CULVERT
- = PROPOSED CULVERT 15' MIN. UNLESS OTHERWISE NOTED
- = PROPOSED STREAM CROSSING
- = APPROXIMATE LIMITS OF DISTURBANCE

### SCALE: 1"=50'



12 Vanhorn Drive | P.O. Box 150 | Glenville, WV 26351 | 304.462.5634  
 1412 Kanawha Boulevard, East | Charleston, WV 25301 | 304.348.3952  
 254 East Beckley Bypass | Beckley, WV 25801 | 304.255.5296  
 slswv.com

DRAWN BY JDR	FILE NO. 9340	DATE 01-19-23	CADD FILE: 9340-SURV-REC-R00-JDR-230116.DWG
-----------------	------------------	------------------	--



# A.J. COTTRILL LEASE 47-017-00933



12 Vanhorn Drive | P.O. Box 150 | Glenville, WV 26351 | 304.462.5634  
1412 Kanawha Boulevard, East | Charleston, WV 25301 | 304.346.3952  
254 East Beckley Bypass | Beckley, WV 25801 | 304.255.5296  
slsw.com

**SCALE: 1"=2000'**

0'      2000'      4000'



TOPO SECTION OF SMITHBURG, WV  
7.5' TOPO QUADRANGLE

DRAWN BY JDR	FILE NO. 9340	DATE 01-18-23	CADD FILE: 9340-SURV-REC-000- JDR-230116.DWG
-----------------	------------------	------------------	--





470170  
03/10/2023  
4701700933

info@sllswv.com  
www.sllswv.com

January 24, 2023

Jason Harmon, Deputy Director  
WV Department of Environmental Protection  
Office of Oil & Gas  
601 57<sup>th</sup> Street, SE  
Charleston, WV 25304-2345

Dear Mr. Harmon,

Please find enclosed a permit application to plug API# 47-017-00933 in McClellan District, Doddridge County. It is a part of the multi-well plugging contract for the Orphan and Abandoned Well Program for Region 1. The plugging contractor is Next Level Energy, operating under the Region 1 contract. It has been signed by Isaiah Richards the WV DEP Inspector for Doddridge County. The surface owner has been mailed copies of the permit application and copies of the mail receipts has been enclosed along with the Letters of Intent and it's mail receipts.

If you have any questions or comments please do not hesitate to contact me.

Jim Mencer  
Permitting Technician  
SLS Land & Energy Development  
304-462-5634

RECEIVED  
Office of Oil and Gas  
JAN 26 2023  
WV Department of  
Environmental Protection

12 Vanhorn Drive, Glenville, WV 26351  
1412 Kanawha Boulevard East, Charleston, WV 25301  
254 East Beckley Bypass, Beckley, WV 25801  
**304-462-5634**

4701700933

03/10/2023

WW-4B

API No. 47-017-00933  
Farm Name \_\_\_\_\_  
Well No. A.J. Cottrill No. 2-3

**INSTRUCTIONS TO COAL OPERATORS  
OWNERS AND LESSEE**

The well operator named on the obverse side of WW-4 (B) is about to abandon the well described in the enclosed materials and will commence the work of plugging and abandoning said well on the date the inspector is notified. Which date shall not be less than five days after the day on which this notice and application so mailed is received, or in due course should be received by the Department of Environmental Protection Office of Oil & Gas.

This notice and application is given to you in order that your respective representatives may be present at the plugging and filling of said well. You are further notified that whether you are represented or not the operator will proceed to plug and fill said well in the manner required by Section 24, Article 6, Chapter 22 of the Code and given in detail on obverse side of this application.

NOTE: If you wish this well to be plugged according to 22-6-24(d) then as per Regulation 35CSR4-13.9 you must complete and return to this office on form OB-16 "Request by Coal Operator, Owner, or Lessee for plugging" prior to the issuance of this plugging permit.

RECEIVED  
Office of Oil and Gas

JAN 26 2023

WV Department of  
Environmental Protection

**WAIVER**

The undersigned coal operator \_\_\_\_\_ / owner \_\_\_\_\_ / lessee \_\_\_\_\_ / of the coal under this well location has examined this proposed plugging work order. The undersigned has no objection to the work proposed to be done at this location, provided, the well operator has complied with all applicable requirements of the West Virginia Code and the governing regulations.

Date: \_\_\_\_\_

\_\_\_\_\_

By: \_\_\_\_\_

Its \_\_\_\_\_



**SURFACE OWNER WAIVER**

Operator's Well  
Number

A.J. Cottrill No. 2-3

**INSTRUCTIONS TO SURFACE OWNERS NAMED ON PAGE WW4-A**

The well operator named on page WW-4A is applying for a permit from the State to plug and abandon a well. (Note: If the surface tract is owned by more than three persons, then these materials were served on you because your name appeared on the Sheriff's tax ticket on the land or because you actually occupy the surface tract. In either case, you may be the only owner who will actually receive these materials.) See Chapter 22 of the West Virginia Code. Well work permits are valid for 24 months. If you do not own any interest in the surface tract, please forward these materials to the true owner immediately if you know who it is. Also, please notify the well operator and the Office of Oil and Gas.

**NOTE: YOU ARE NOT REQUIRED TO FILE ANY COMMENT.**

**WHERE TO FILE COMMENTS AND OBTAIN ADDITIONAL INFORMATION:**

Chief, Office of Oil and Gas  
Department of Environmental Protection  
601 57<sup>th</sup> St. SE  
Charleston, WV 25304  
(304) 926-0450

RECEIVED  
Office of Oil and Gas

JAN 26 2023

WV Department of  
Environmental Protection

**Time Limits and methods for filing comments.** The law requires these materials to be served on or before the date the operator files his Application. You have **FIVE (5) DAYS** after the filing date to file your comments. Comments must be filed in person or received in the mail by the Chief's office by the time stated above. You may call the Chief's office to be sure of the date. Check with your postmaster to ensure adequate delivery time or to arrange special expedited handling. If you have been contacted by the well operator and you have signed a "voluntary statement of no objection" to the planned work described in these materials, then the permit may be issued at any time.

**Comments must be in writing.** Your comments must include your name, address and telephone number, the well operator's name and well number and the approximate location of the proposed well site including district and county from the application. You may add other documents, such as sketches, maps or photographs to support your comments.

The Chief has the power to deny or condition a well work permit based on comments on the following grounds:

- 1) The proposed well work will constitute a hazard to the safety of persons.
- 2) The soil erosion and sediment control plan is not adequate or effective;
- 3) Damage would occur to publicly owned lands or resources;
- 4) The proposed well work fails to protect fresh water sources or supplies;
- 5) The applicant has committed a substantial violation of a previous permit or a substantial violation of one or more of the rules promulgated under Chapter 22, and has failed to abate or seek review of the violation..."

**If you want a copy of the permit as it is issued or a copy of the order denying the permit, you should request a copy from the Chief.**

**VOLUNTARY STATEMENT OF NO OBJECTION**

I hereby state that I have read the instructions to surface owners and that I have received copies of a Notice and Application For A Permit To Plug And Abandon on Forms WW-4A and WW-4B, and a survey plat.

I further state that I have no objection to the planned work described in these materials, and I have no objection to a permit being issued on those materials.

FOR EXECUTION BY A NATURAL PERSON  
ETC.

FOR EXECUTION BY A CORPORATION,

_____	Date _____	Name _____	_____
Signature		By	_____
		Its	_____
			Date _____
		Signature	Date _____

03/10/2023



Kennedy, James P <james.p.kennedy@wv.gov>

---

## plugging permits issued 4708501554 08501839 01700933

1 message

---

**Kennedy, James P** <james.p.kennedy@wv.gov>

Mon, Mar 6, 2023 at 1:58 PM

To: Austin Sutler <asutler@dgoc.com>, Henry J Harmon <henry.j.harmon@wv.gov>, Isaiah M Richards <isaiah.m.richards@wv.gov>, amossor@wvassessor.com, dsponaug@assessor.com


To whom it may concern, plugging permits have been issued for 4708501554 08501839 01700933.


James Kennedy


WVDEP OOG


---


### 6 attachments


 **ir-8 4708501839.pdf**  
120K

 **ir-8 4708501554.pdf**  
120K

 **4701700933.pdf**  
3429K

 **ir-8 4701700933.pdf**  
120K

 **4708501839.pdf**  
3699K

 **4708501554.pdf**  
4473K