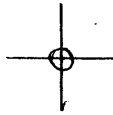


LATITUDE 39° 15' 00"

LONGITUDE 80° 35' 00"



7'5 OGIS topo location

7.5' 10C 1.275  
1.41W

15' 10C 1.275  
(calc.) 1.41W

Company \_\_\_\_\_

Farm \_\_\_\_\_

Quad Vadis NC  
BIG ISAAC 7 1/2'

County DODDRIDGE

District GREENBRIER

WELL LOCATION MAP

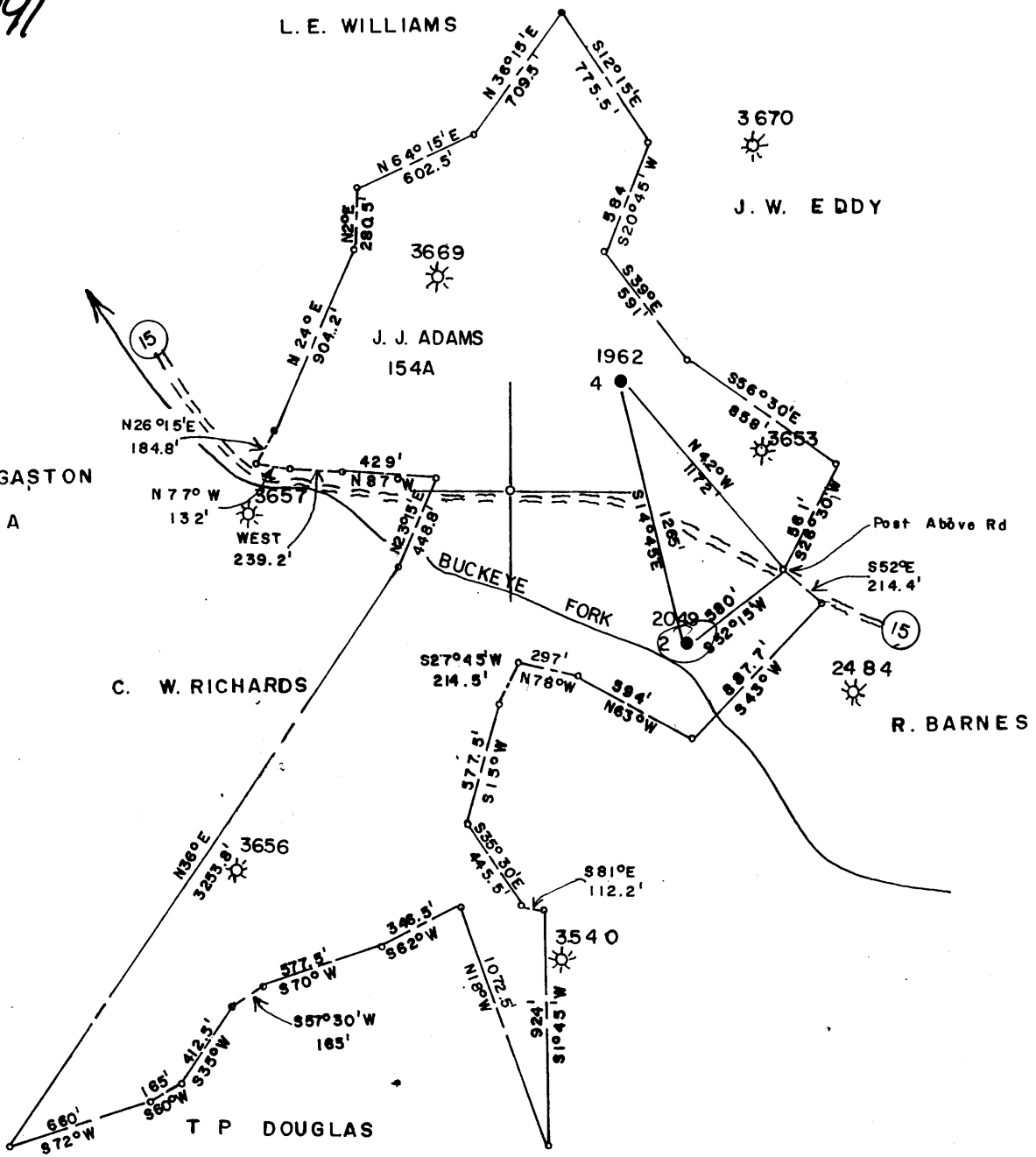
File No. 017-2049 P

*Janie*  
9/20/91

7-600  
LATITUDE 39° 15' 00"

NORTH


LONGITUDE 80° 35' 00"



FILE NO. \_\_\_\_\_  
 MAP N18 SQS S15 W1  
 SCALE 1" = 800  
 MINIMUM DEGREE OF ACCURACY 1/200  
 PROVEN SOURCE OF ELEVATION Well 4, EL 898

I, THE UNDERSIGNED, HEREBY CERTIFY THAT THIS PLAT IS CORRECT TO THE BEST OF MY KNOWLEDGE AND BELIEF AND SHOWS ALL THE INFORMATION REQUIRED BY LAW AND THE REGULATIONS ISSUED AND PRESCRIBED BY THE DEPARTMENT OF MINES.

(SIGNED) Curtis A. Lucas  
 CURTIS A. LUCAS LLS 275



**STATE OF WEST VIRGINIA**  
 DEPARTMENT OF MINES  
 OIL AND GAS DIVISION



DATE Sept. 9, 19 91  
 FARM J. J. ADAMS NO. 2  
 API WELL NO. (1172-1CR#)  
47 - 017 - 2049-P  
 STATE COUNTY PERMIT

(+) DENOTES LOCATION OF WELL ON UNITED STATES TOPOGRAPHIC MAPS  
 WELL TYPE: OIL  GAS  LIQUID INJECTION  WASTE DISPOSAL   
 (IF "GAS,") PRODUCTION  STORAGE  DEEP  SHALLOW   
 LOCATION: ELEVATION 883.6 WATER SHED BUCKEYE FORK

DISTRICT GREENBRIER COUNTY DODDRIDGE  
 QUADRANGLE BIG ISAAC

SURFACE OWNER Jeff Mills ACREAGE \_\_\_\_\_  
 OIL & GAS ROYALTY OWNER \_\_\_\_\_ LEASE ACREAGE 154

LEASE NO. \_\_\_\_\_

PROPOSED WORK: DRILL  CONVERT  DRILL DEEPER  REDRILL  FRACTURE OR STIMULATE  PLUG OFF OLD FORMATION  PERFORATE NEW FORMATION  OTHER PHYSICAL CHANGE IN WELL (SPECIFY) \_\_\_\_\_

PLUG AND ABANDON  CLEAN OUT AND REPLUG

TARGET FORMATION GORDON ESTIMATED DEPTH 2701

WELL OPERATOR CLARENCE W. MUTSCHELKNAUS DESIGNATED AGENT CLARENCE W. MUTSCHELKNAUS  
 ADDRESS P O BOX 351 SALEM WV 26426 ADDRESS P O BOX 351 SALEM WV 26426



RECEIVED  
NOV 01 1991  
DEPT. OF ENERGY

STATE OF WEST VIRGINIA  
DIVISION OF ENERGY  
SECTION OF OIL AND GAS

AFFIDAVIT OF PLUGGING AND FILLING WELL

AFFIDAVIT SHOULD BE IN TRIPLICATE, one copy mailed to the Division, one copy to be retained by the Well Operator and the third copy (and extra copies if required) should be mailed to each coal operator at their respective addresses.

Farm name: MILLS, JEFF Operator Well No.: J.J. ADAMS #2

LOCATION: Elevation: 883.60 Quadrangle: BIG ISAAC  
District: GREENBRIER County: DODDRIDGE  
Latitude: 7050 Feet South of 39 Deg. 15 Min. 0 Sec.  
Longitude 7600 Feet West of 80 Deg. 35 Min. 0 Sec.

Well Type: OIL   x   GAS   x  

Company: Mutschelknaus Oil & Gas  
P.O. Box 351  
Salem, WV 26426

Coal Operator N/A  
or Owner \_\_\_\_\_

Agent: Mutschelknaus Oil & Gas

Coal Operator N/A  
or Owner \_\_\_\_\_

Permit Issued: ~~10X0999X~~ 8/29/91

AFFIDAVIT

STATE OF WEST VIRGINIA,  
County of Harrison

SS: 234-50-8559 and 232-60-0375

Milford Yoak and Blaine Plauger

being first duly sworn according to law depose and say that they are experienced in the work of plugging and filling oil and gas wells and were employed by the above named well operator, and participated in the work of plugging and filling the above well, and Mike Underwood Oil and Gas Inspector representing the Director, say that said work was commenced on the 3rd day of October, 1991, and that the well was plugged and filled in the following manner:

TYPE	FROM	TO	PIPE REMOVED	LEFT
Bailed well off, ran 2 bails the next day. Cut	sacks of gel, cement from 2530	to 2330. Checked	cement with	
ran 2 sacks of gel, ran not pull. Came up the pole to 400ft., cut 8 inch and pulled out of hole.	7 inch at 1100 ft. and pulled pipe, bailed well	off to 1100 ft.		
tubing to 675, ran 3 sacks to 200ft., broke circulation with 1 1/2 monument.	cut 8 inch and pulled out of hole.	Ran 2 inch		
	cement from 675 to 475. Pulled tubing			
	cement to surface and erecta			

*MJ* 11/4/91

Description of monument: 8 inch pipe with API# on it  
and that the work of plugging and filling said well was completed on the 26th day of September, 1991.

And in their depositions, said not.

Blaine Plauger  
Milford Yoak  
\_\_\_\_\_  
Carroll Sinsel  
Notary Public



NOTARY PUBLIC  
STATE OF WEST VIRGINIA  
DAVID M. SISSELL  
Rt. 2, B. X137-D  
Martinsburg, WV 26155

Sworn to before me this 30<sup>th</sup> day of October, 1991  
My commission expires April 15<sup>th</sup>, 2001

Oil and Gas Inspector: \_\_\_\_\_