

WW-7
8-30-06



West Virginia Department of Environmental Protection
Office of Oil and Gas
WELL LOCATION FORM: GPS

API: 47-017-02775 WELL NO.: Maxwell Lewis Hrs #1

FARM NAME: Maxwell Heirs 1

RESPONSIBLE PARTY NAME: EXCO Resources (PA), LLC

COUNTY: Doddridge DISTRICT: West Union

QUADRANGLE: West Union

SURFACE OWNER: Doris Wiseman

ROYALTY OWNER: _____

UTM GPS NORTHING: 4354160.70 m

UTM GPS EASTING: 516297.60 m GPS ELEVATION: 232.60 m

/ 763.12'

The Responsible Party named above has chosen to submit GPS coordinates in lieu of preparing a new well location plat for a plugging permit or assigned API number on the above well. The Office of Oil and Gas will not accept GPS coordinates that do not meet the following requirements:


1. Datum: NAD 1983, Zone: 17 North, Coordinate Units: meters, Altitude: height above mean sea level (MSL) – meters.
2. Accuracy to Datum – 3.05 meters
3. Data Collection Method:

Survey grade GPS _____: Post Processed Differential _____
Real-Time Differential _____

Mapping Grade GPS : Post Processed Differential _____
Real-Time Differential

4. Letter size copy of the topography map showing the well location.

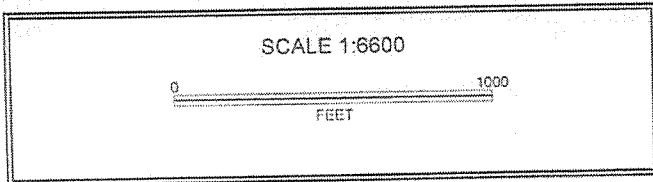
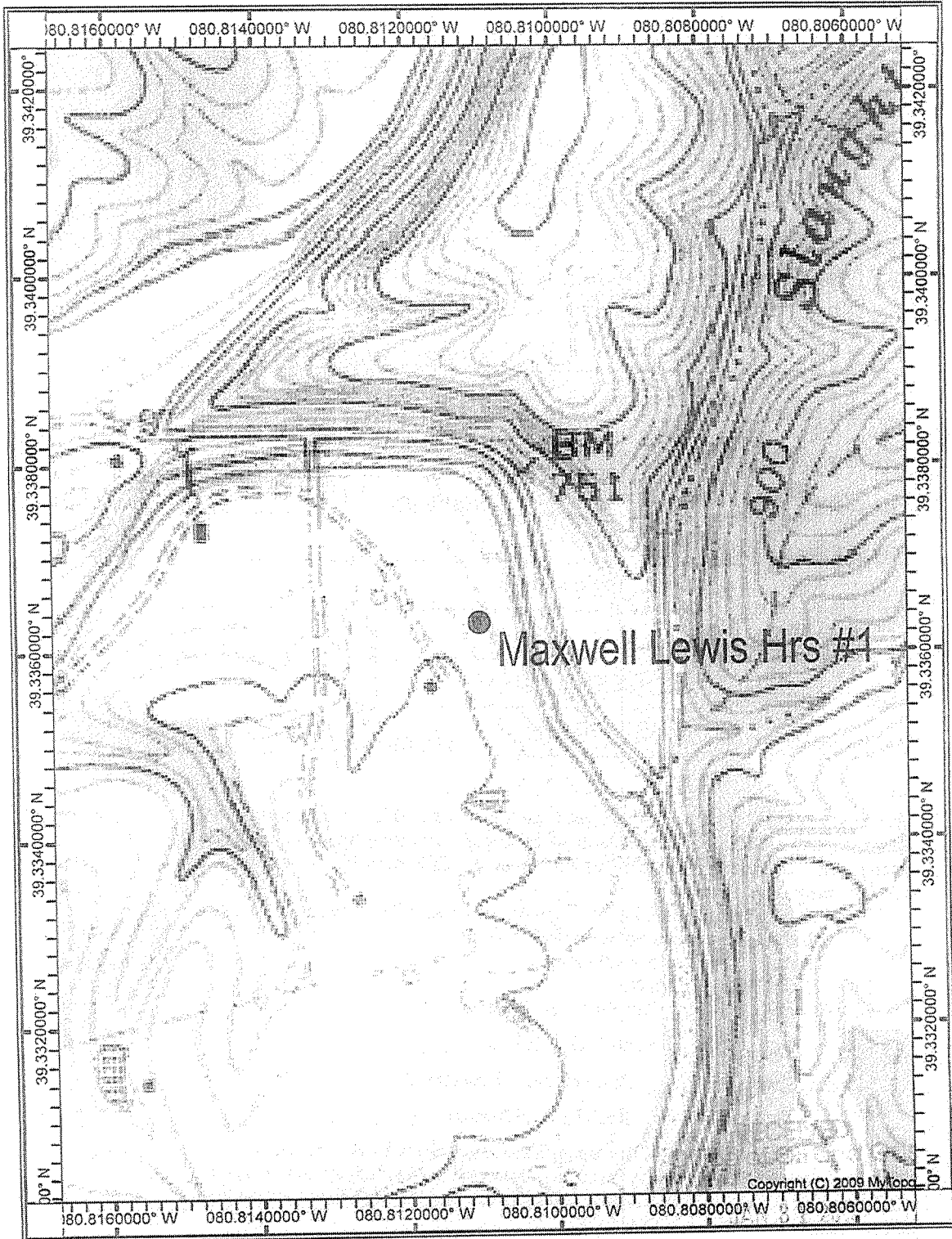
I the undersigned, hereby certify this data is correct to the best of my knowledge and belief and shows all the information required by law and the regulations issued and prescribed by the Office of Oil and Gas.


Signature

Construction Specialist I
Title

2-20-13
Date

1702775 P





west virginia department of environmental protection

Office of Oil and Gas
601 57th Street SE
Charleston, WV 25304
(304) 926-0450
(304) 926-0452 fax

Earl Ray Tomblin, Governor
Randy C. Huffman, Cabinet Secretary
www.dep.wv.gov

February 28, 2013


WELL WORK PLUGGING PERMIT

Plugging

This permit, API Well Number: 47-1702775, issued to EXCO RESOURCES (PA), LLC, is evidence of permission granted to perform the specified well work at the location described on the attached pages and located on the attached plat, subject to the provisions of Chapter 22 of the West Virginia Code of 1931, as amended, and all rules and regulations promulgated thereunder, and to all conditions and provisions outlined in the pages attached hereto. Notification shall be given by the operator to the Oil and Gas Inspector at least 24 hours prior to the construction of roads, locations, and/or pits for any permitted work. In addition, the well operator shall notify the same inspector 24 hours before any actual well work is commenced and prior to running and cementing casing. Spills or emergency discharges must be promptly reported by the operator to 1-800-642-3074 and to the Oil and Gas inspector.

Upon completion of the plugging well work, the above named operator will reclaim the site according to the provisions of WV Code 22-6-30. The above named operator will also file, as required in WV Code 22-6-23, an affidavit on form WR-38 by two experienced persons in the operator's employment and the Oil and Gas inspector that the work authorized under this permit was performed and a description given. Failure to abide by all statutory and regulatory provisions governing all duties and operations here under may result in suspensions or revocation of this permit and in addition may result in civil and/or criminal penalties being imposed upon the operator.

This permit will expire in two (2) years from date of issue. If there are any questions, please free to contact me at (304) 926-0499 ext. 1654.



James Martin
Chief

Operator's Well No: 1
Farm Name: MAXWELL HEIRS
API Well Number: 47-1702775
Permit Type: Plugging
Date Issued: 02/28/2013

Promoting a healthy environment.

03/01/2013

STATE OF WEST VIRGINIA
DEPARTMENT OF ENVIRONMENTAL PROTECTION
OFFICE OF OIL AND GAS

RECEIVED
Office of Oil & Gas

APR 30 2013

AFFIDAVIT OF PLUGGING AND FILLING WELL

AFFIDAVIT SHOULD BE IN TRIPLICATE, one copy mailed to the Department, one copy to be retained by the Well Operator and the third copy (and extra copies if required) should be mailed to each well operator at their respective addresses.

WV Department of Environmental Protection

Farm name: LEWIS MAXWELL, HEIRS Operator Well No.: MAXWELL LEWIS HEIRS 1

LOCATION: Elevation: 1053' Quadrangle: WEST UNION
District: WEST UNION County: Doddridge
Latitude: _____ Feet South of _____ Deg. _____ Min. _____ Sec.
Longitude: _____ Feet West of _____ Deg. _____ Min. _____ Sec.

Well Type: OIL _____ GAS X

Company EXCO Resources WV Coal Operator Tetric
PO Box 8 or Owner _____
Ravenswood, WV 26164 _____
Agent Diana Stamper Coal Operator _____
Permit Issued Date 3/04/2013 or Owner _____

AFFIDAVIT

STATE OF WEST VIRGINIA,
County of Roane ss:

Terry Rexroad and Darrell Shamblin being first duly sworn according to law depose and say that they are experienced in the work of plugging and filling oil and gas wells and were employed by the above named well operator, and participated in the work of plugging and filling the above well say that said work was commenced on the 16 day of April, 2013, and the well was plugged and filled in the following manner:


TYPE	FROM	TO	PIPE REMOVED	LEFT
6% gel	2150	surface	RIPPED HOLES @ 675, 650, 625	1936' OF 7"
cement	2150	1900	RIPPED EVERY OTHER COLLAR FROM 400 TO SURFACE	289' OF 8 5/8
cement	1050	950		
cement	700	600		
cement	430	SURFACE		

Description of monument: 7" casing with api# welded on and that the work of plugging and filling said well was completed on the 23 day of April, 2013.

And further deponents saith not. Terry Rexroad
Darrell Shamblin

Sworn and subscribe before me this 25 day of April, 2013

My commission expires: 11/19/2018
Shelley Welling
Notary Public



Affidavit reviewed by the Office of Oil and Gas: Douglas Newlon Title: Oil & Gas Inspector
05/03/2013