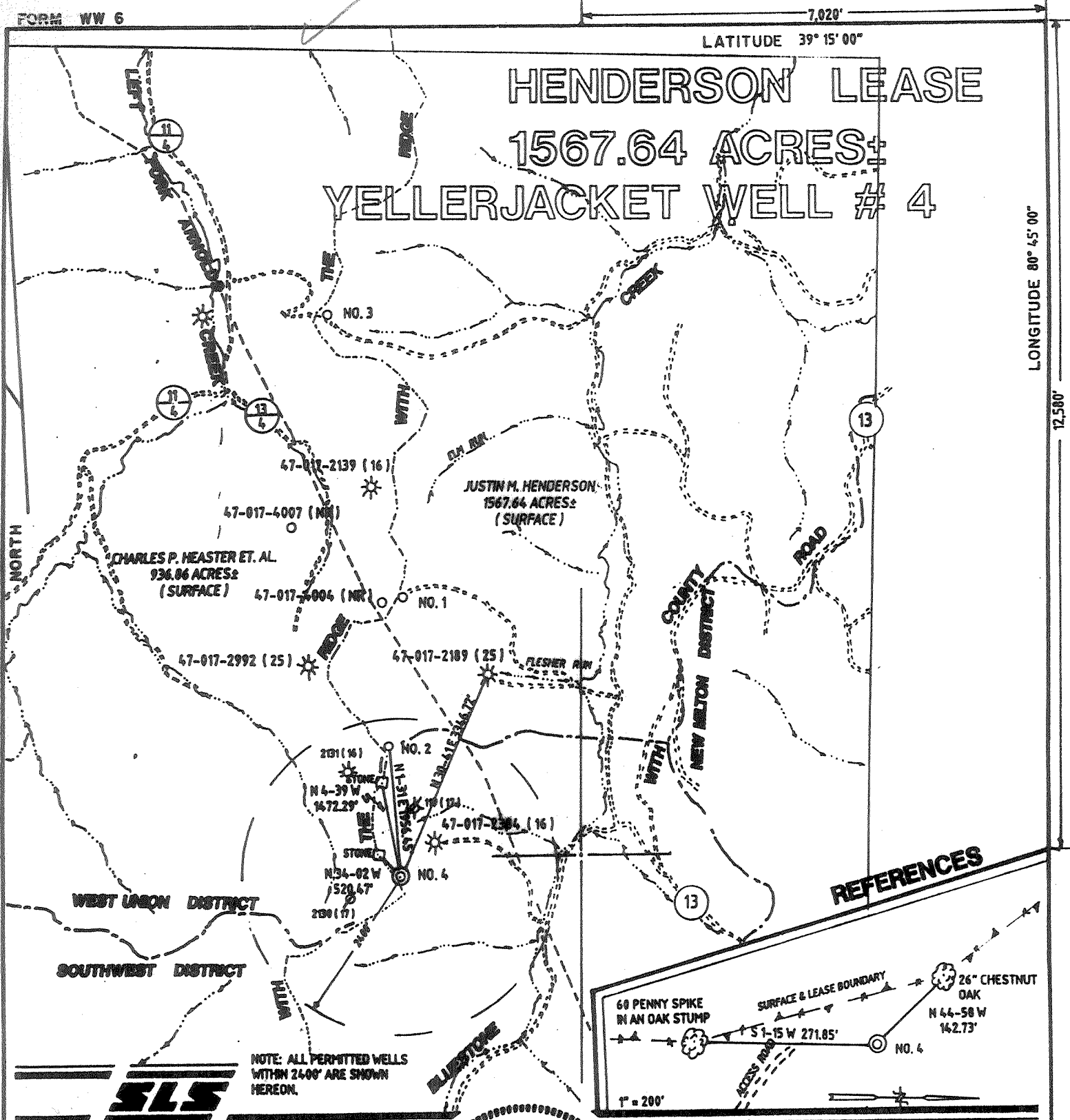


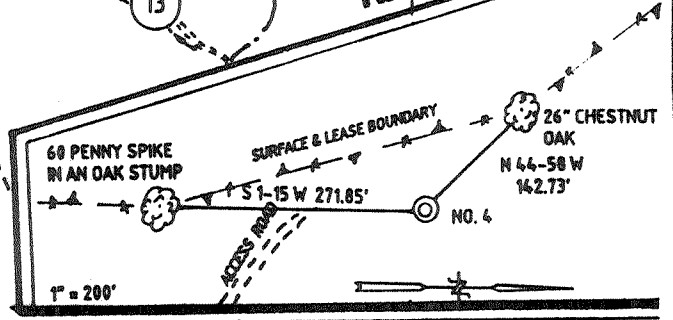
HENDERSON LEASE

1567.64 ACRES±

YELLERJACKET WELL # 4



REFERENCES

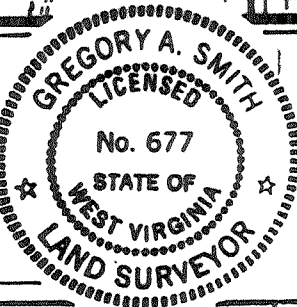


NOTE: ALL PERMITTED WELLS WITHIN 2400' ARE SHOWN HEREON.



I THE UNDERSIGNED, HEREBY CERTIFY THAT THIS PLAT IS CORRECT TO THE BEST OF MY KNOWLEDGE AND BELIEF AND SHOWS ALL THE INFORMATION REQUIRED BY LAW AND THE REGULATIONS ISSUED AND PRESCRIBED BY THE DEPARTMENT OF ENERGY.

L.L.S. Gregory A. Smith
677



(+) DENOTES LOCATION OF WELL ON UNITED STATES TOPOGRAPHIC MAPS.

DATE OCTOBER 8, 19 93

OPERATORS WELL NO. YELLERJACKET # 4

API WELL NO. 47 - 017 - 4057
STATE COUNTY PERMIT
Cancelled

MINIMUM DEGREE OF ACCURACY 1 / 200 FILE NO. 3100 (42-77)
PROVEN SOURCE OF ELEVATION U.S.G.S. STA. MAXWELL ELEVATION 1395' SCALE 1" = 2000'

STATE OF WEST VIRGINIA
DEPARTMENT OF ENERGY
OIL AND GAS DIVISION



WELL TYPE: OIL GAS LIQUID INJECTION WASTE DISPOSAL IF "GAS" PRODUCTION STORAGE DEEP SHALLOW

LOCATION: ELEVATION 1356' WATERSHED BLUESTONE CREEK
DISTRICT SOUTHWEST COUNTY DODDRIDGE QUADRANGLE OXFORD 7.5'

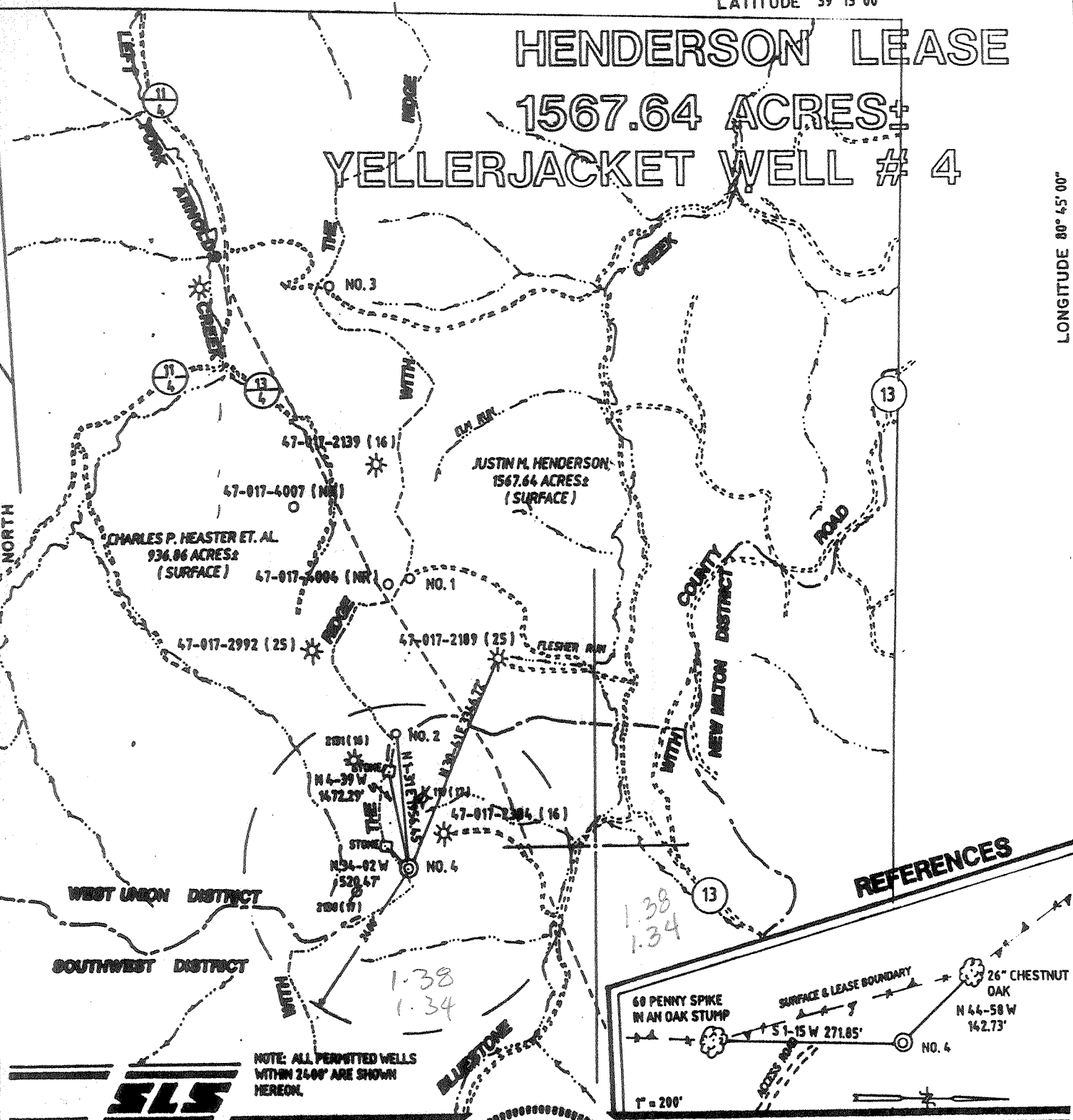
SURFACE OWNER JUSTIN M. HENDERSON ACREAGE 1567.64
ROYALTY OWNER JUSTIN M. HENDERSON ET AL. LEASE ACREAGE 1567.64

PROPOSED WORK: DRILL CONVERT DRILL DEEPER REDRILL FRACTURE OR STIMULATE PLUG OFF OLD FORMATION PERFORATE NEW FORMATION PLUG AND ABANDON CLEAN OUT AND REPLUG OTHER
PHYSICAL CHANGE IN WELL (SPECIFY) _____ TARGET FORMATION ALEXANDER
ESTIMATED DEPTH 5500'

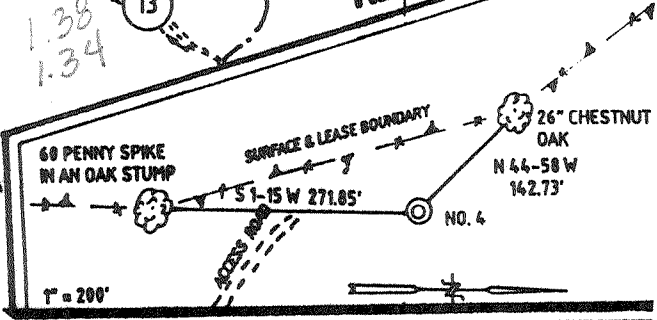
WELL OPERATOR ANVL OIL CO. Inc. DESIGNATED AGENT JUSTIN L. HENDERSON
ADDRESS P.O. BOX 1230 FAIRMONT, WV. 26554-1230 ADDRESS P.O. BOX 1230 FAIRMONT, WV. 26554-1230

COUNTY NAME 0000
PERMIT 4057

HENDERSON LEASE 1567.64 ACRES± YELLERJACKET WELL # 4



REFERENCES




NOTE: ALL PERMITTED WELLS WITHIN 2400' ARE SHOWN HEREON.



I THE UNDERSIGNED, HEREBY CERTIFY THAT THIS PLAT IS CORRECT TO THE BEST OF MY KNOWLEDGE AND BELIEF AND SHOWS ALL THE INFORMATION REQUIRED BY LAW AND THE REGULATIONS ISSUED AND PRESCRIBED BY THE DEPARTMENT OF ENERGY.


L.L.S. 677 Gregory A. Smith



(+) DENOTES LOCATION OF WELL ON UNITED STATES TOPOGRAPHIC MAPS.
 DATE OCTOBER 8, 19 93
 OPERATORS WELL NO. YELLERJACKET # 4
 API WELL NO. 47 - 017 - 4057
 STATE COUNTY PERMIT

MINIMUM DEGREE OF ACCURACY 1 / 200 FILE NO. 3100 (42-77)
 PROVEN SOURCE OF ELEVATION U.S.G.S. STA. MAXWELL ELEVATION 1395' SCALE 1" = 2000'

STATE OF WEST VIRGINIA
 DEPARTMENT OF ENERGY
 OIL AND GAS DIVISION



WELL TYPE: OIL GAS LIQUID INJECTION WASTE DISPOSAL IF "GAS" PRODUCTION STORAGE DEEP SHALLOW

LOCATION: ELEVATION 1356' WATERSHED BLUESTONE CREEK
 DISTRICT SOUTHWEST COUNTY DODDRIDGE QUADRANGLE OXFORD 7.5'

SURFACE OWNER JUSTIN M. HENDERSON ACREAGE 1567.64
 ROYALTY OWNER JUSTIN M. HENDERSON ET. AL. LEASE ACREAGE 1567.64

PROPOSED WORK: LEASE NO. _____
 DRILL CONVERT DRILL DEEPER REDRILL FRACTURE OR STIMULATE PLUG OFF OLD FORMATION
 PERFORATE NEW FORMATION PLUG AND ABANDON CLEAN OUT AND REPLUG OTHER _____
 PHYSICAL CHANGE IN WELL (SPECIFY) _____ TARGET FORMATION ALEXANDER
 ESTIMATED DEPTH 5500'

WELL OPERATOR ANYL OIL CO. INC. DESIGNATED AGENT JUSTIN L. HENDERSON
 ADDRESS P.O. BOX 1230 FAIRMONT, WV, 26554-1230 ADDRESS P.O. BOX 1230 FAIRMONT, WV, 26554-1230

COUNTY NAME PERMIT

**STATE OF WEST VIRGINIA
DEPARTMENT OF ENERGY, DIVISION OF OIL AND GAS
WELL WORK PERMIT APPLICATION**

- 1) Well Operator: 2048 ANVIL OIL COMPANY, INC.
- 2) Operator's Well Number: YELLERJACKET WELL #4 3) Elevation: (1356')
- 4) Well Type: (a) Oil ___ / or Gas X /
(b) If Gas: Production X / Underground Storage ___ /
Deep ___ / Shallow X /
- Proposed Target Formation(s): ALEXANDER 439
- Proposed Total Depth: 5500 feet
- Approximate fresh water strata depths: _____
- Approximate salt water depths: N/A
- 9) Approximate coal seam depths: N/A
- 10) Does land contain coal seams tributary to active mine? Yes ___ / No X /
- 11) Proposed Well Work: DRILL & STIMULATE

12) CASING AND TUBING PROGRAM

TYPE	SPECIFICATIONS		FOOTING INTERVALS		CEMENT	
	Size	Grade	Weight per ft.	For drilling		Left in Well
Conductor	11-3/4"			40' 1356'	0'	0 SACKS
Fresh Water	8-5/8"		23#	1490'	1350'	CEMENT TO SURFACE
Coal						
Intermediate						
Production	4-1/2"		10.5#	5500'	5400'	350 SACKS
Tubing						
Liners						

PACKERS: Kind _____
 Sizes _____
 Depths set _____

For Division of Oil and Gas Use Only

- Fee(s) paid: Well Work Permit Reclamation Fund WPCP
- Plat WW-9 WW-2B Bond _____ Agent
- (Type)

18133

1) Date: OCTOBER 19, 1993
2) Operator's well number
YELLERJACKET WELL #4
3) API Well No: 47 - 017 - 4057
State - County - Permit

STATE OF WEST VIRGINIA
DIVISION OF ENVIRONMENTAL PROTECTION, OFFICE OF OIL AND GAS

NOTICE AND APPLICATION FOR A WELL WORK PERMIT

<p>4) Surface Owner(s) to be served:</p> <p>(a) Name <u>JUSTIN M. HENDERSON</u> Address <u>108 WOOD STREET</u> <u>WEST UNION, WV 26456</u></p> <p>(b) Name _____ Address _____</p> <p>(c) Name _____ Address _____</p>	<p>5) (a) Coal Operator:</p> <p>Name <u>N/A</u> Address _____</p> <p>(b) Coal Owner(s) with Declaration</p> <p>Name <u>N/A</u> Address _____</p> <p>Name <u>N/A</u> Address _____</p> <p>(c) Coal Lessee with Declaration</p> <p>Name <u>N/A</u> Address _____</p>
<p>6) Inspector <u>MIKE UNDERWOOD</u> Address <u>ROUTE 2, BOX 135</u> <u>SALEM, WV 26426</u> Telephone (304)-<u>782-1043</u></p>	

TO THE PERSON(S) NAMED ABOVE TAKE NOTICE THAT:

 Included is the lease or leases or other continuing contract or contracts by which I hold the right to extract oil and gas OR XXX Included is the information required by Chapter 22B, Article 1, Section 8(d) of the Code of West Virginia (see page 2)

I certify that as required under Chapter 22B of the West Virginia Code I have served copies of this notice and application, a location plat, and accompanying documents pages 1 through 7 on the above named parties, by:

XXX Personal Service (Affidavit attached)
 Certified Mail (Postmarked postal receipt attached)
 Publication (Notice of Publication attached)

I have read and understand Chapter 22B and 38 CSR 11-18, and I agree to the terms and conditions of any permit issued under this application. I certify under penalty of law that I have personally examined and am familiar with the information submitted on this application form and all attachments, and that based on my inquiry of those individuals immediately responsible for obtaining the information, I believe that the information is true, accurate, and complete.

I am aware that there are significant penalties for submitting false information, including the possibility of fine and imprisonment.

Well Operator ANVIL OIL COMPANY, INC.
By: *Justin L. Henderson*
Its: JUSTIN L. HENDERSON - PRESIDENT
Address 1909 LOCUST AVENUE
FAIRMONT, WV 26554
Telephone (304) 363-1362

Subscribed and sworn before me this 19th day of OCTOBER, 19 93

Gregory A. Smith Notary Public
My commission expires DECEMBER 7, 2002