



west virginia department of environmental protection

Office of Oil and Gas
601 57th Street SE
Charleston, WV 25304
(304) 926-0450
(304) 926-0452 fax

Earl Ray Tomblin, Governor
Randy C. Huffman, Cabinet Secretary
www.dep.wv.gov

May 17, 2016

FINAL INSPECTION REPORT

New Well Permit Cancelled

EQT PRODUCTION COMPANY,

The FINAL INSPECTION REPORT for the CANCELLED permit, API Well Number: 47-1705810, issued to EQT PRODUCTION COMPANY, and listed below has been received in this office. The permit has been cancelled as of 5/2/2016.

James Martin
Chief

Operator: EQT PRODUCTION COMPANY
Operator's Well No: 512423
Farm Name: LEESON, MANSFIELD
API Well Number: 47-1705810
Date Issued: 03/26/2009

Date Cancelled: 05/02/2016

Promoting a healthy environment.

06/10/2016

ELI LEESON LEASE 198.50 ACRES± WELL NO. WV 512423

COASTAL FOREST
RESOURCES CO.
416.61 ACRES±

MANSFIELD LEESON
189.50 ACRES±

WELL NO. WV 512423
STATE PLANE COORDINATES
(NORTH ZONE)

N. 233,014
E. 1,630,596

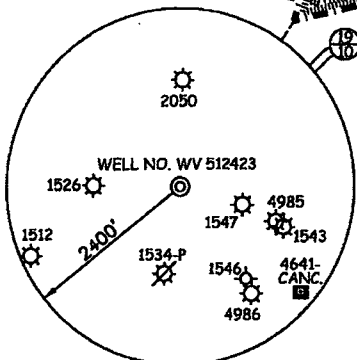
LAT=(N) 39.13241
LONG=(W) 80.80224

MARVIN EDWARDS JR.
94.50 ACRES±

CHARLES ADAMS
109.50 ACRES±

RANDY E. HUFF
DECENDENTS ET AL
473.40 ACRES±

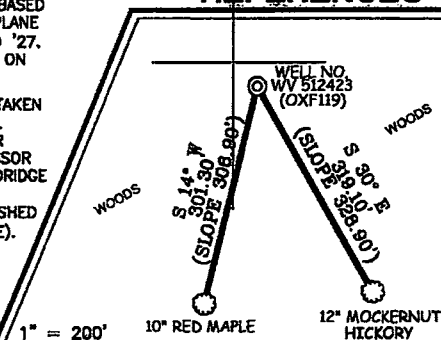
JERRY
HOSAFLOOK ET AL
85.31 ACRES±



NOTES ON SURVEY

1. TIES TO WELLS AND CORNERS ARE BASED ON GRID NORTH FOR THE WV STATE PLANE COORDINATE SYSTEM NORTH ZONE NAD '27.
2. TIES TO REFERENCES ARE BASED ON MAGNETIC NORTH 11/20/08.
3. LEASE BOUNDARY SHOWN HEREON TAKEN FROM DEED BOOK 123 PAGE 137.
4. SURFACE OWNER AND ADJOINER INFORMATION TAKEN FROM THE ASSESSOR AND COUNTY CLERK RECORDS OF DODDRIDGE COUNTY IN JULY, 2008.
5. WELL LAT./LONG. (NAD'27) ESTABLISHED BY DGPS(SUBMETER MAPPING GRADE).


REFERENCES



I THE UNDERSIGNED, HEREBY CERTIFY THAT THIS PLAT IS CORRECT TO THE BEST OF MY KNOWLEDGE AND BELIEF AND SHOWS ALL THE INFORMATION REQUIRED BY LAW AND THE REGULATIONS ISSUED AND PRESCRIBED BY THE DIVISION OF ENVIRONMENTAL PROTECTION.

P.S.
677

Gregory A. Smith



(*) DENOTES LOCATION OF WELL ON UNITED STATES TOPOGRAPHIC MAPS.

DATE DECEMBER 15, 20 08

OPERATORS WELL NO. WV 512423

API WELL NO. 47-017-05810
STATE COUNTY PERMIT

CANCELLED

MINIMUM DEGREE OF ACCURACY 1/200 FILE NO. 7060P512423 (270-49)
PROVEN SOURCE OF ELEVATION DGPS (SUBMETER MAPPING GRADE) SCALE 1" = 500'

STATE OF WEST VIRGINIA
DIVISION OF ENVIRONMENTAL PROTECTION
OFFICE OF OIL AND GAS



WELL TYPE: OIL GAS LIQUID INJECTION WASTE DISPOSAL IF "GAS" PRODUCTION STORAGE DEEP SHALLOW

LOCATION: ELEVATION 1,099' WATERSHED LONG RUN
DISTRICT SOUTHWEST COUNTY DODDRIDGE QUADRANGLE OXFORD 7.5'

SURFACE OWNER MANSFIELD LEESON ACREAGE 189.50±
ROYALTY OWNER MANSON LEESON ET AL LEASE ACREAGE 189.50±
PROPOSED WORK: LEASE NO. 116130
DRILL CONVERT DRILL DEEPER REDRILL FRACTURE OR STIMULATE PLUG OFF OLD
FORMATION PERFORATE NEW FORMATION PLUG AND ABANDON CLEAN OUT AND REPLUG OTHER
PHYSICAL CHANGE IN WELL (SPECIFY) _____ TARGET FORMATION MARCELLUS
ESTIMATED DEPTH _____

WELL OPERATOR EQUITABLE PRODUCTION COMPANY DESIGNATED AGENT REX C. RAY
ADDRESS 1710 PENNSYLVANIA AVENUE ADDRESS 1710 PENNSYLVANIA AVENUE
CHARLESTON, WV 25302 CHARLESTON, WV 25302

06/10/2016