



---

**west virginia** department of environmental protection

---

Office of Oil and Gas  
601 57th Street SE  
Charleston, WV 25304  
(304) 926-0450  
(304) 926-0452 fax

Earl Ray Tomblin, Governor  
Randy C. Huffman, Cabinet Secretary  
www.dep.wv.gov

May 17, 2016

**FINAL INSPECTION REPORT**

**Horizontal Well Permit Cancelled**

EQT PRODUCTION COMPANY,

The FINAL INSPECTION REPORT for the CANCELLED permit, API Well Number: 47-1706034, issued to EQT PRODUCTION COMPANY, and listed below has been received in this office. The permit has been cancelled as of 5/2/2016.

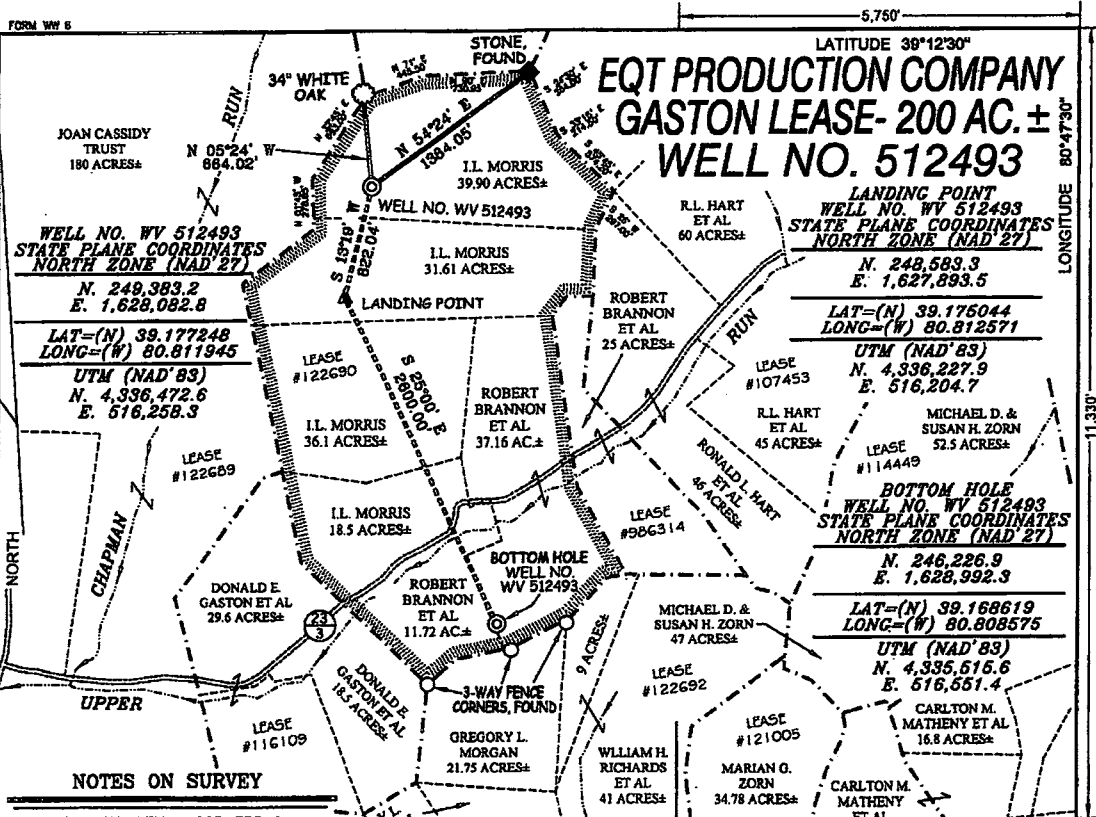
James Martin  
Chief

Operator: EQT PRODUCTION COMPANY  
Operator's Well No: 512493 - GASTON  
Farm Name: MORRIS, I. L.  
**API Well Number: 47-1706034**  
Date Issued: 11/10/2011

Date Cancelled: 05/02/2016

**Promoting a healthy environment.**

**06/10/2016**



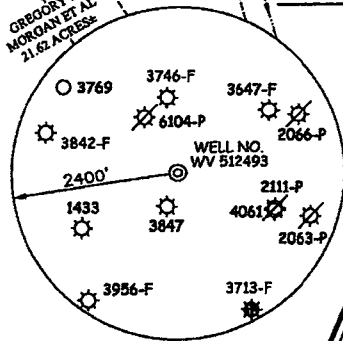
**WELL NO. WV 512493**  
**STATE PLANE COORDINATES**  
**NORTH ZONE (NAD 27)**  
 N. 248,383.2  
 E. 1,628,082.8  
 LAT=(N) 39.177248  
 LONG=(W) 80.811945  
 UTM (NAD 83)  
 N. 4,336,472.6  
 E. 516,258.3

**LANDING POINT**  
**WELL NO. WV 512493**  
**STATE PLANE COORDINATES**  
**NORTH ZONE (NAD 27)**  
 N. 248,583.3  
 E. 1,627,893.5  
 LAT=(N) 39.175044  
 LONG=(W) 80.812571  
 UTM (NAD 83)  
 N. 4,336,227.9  
 E. 516,204.7

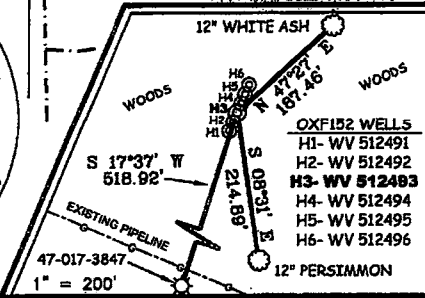
**BOTTOM HOLE**  
**WELL NO. WV 512493**  
**STATE PLANE COORDINATES**  
**NORTH ZONE (NAD 27)**  
 N. 246,226.9  
 E. 1,628,992.3  
 LAT=(N) 39.168619  
 LONG=(W) 80.808575  
 UTM (NAD 83)  
 N. 4,335,516.6  
 E. 516,551.4

**NOTES ON SURVEY**

1. TIES TO WELLS, CORNERS & REFERENCES ARE BASED ON GRID NORTH FOR THE WV STATE PLANE COORDINATE SYSTEM NORTH ZONE NAD 27.
2. LEASE BOUNDARY SHOWN HEREON TAKEN FROM A DEED BOOK 230 PAGE 323 & DEED BOOK 288 PAGE 655.
3. SURFACE OWNER AND ADJOINER INFORMATION TAKEN FROM THE ASSESSOR AND COUNTY CLERK RECORDS OF DODDRIDGE COUNTY IN JULY, 2010.
4. WELL LAT./LONG. (NAD 27) ESTABLISHED BY DGPS (SURVEY GRADE).




**REFERENCES**



I THE UNDERSIGNED, HEREBY CERTIFY THAT THIS PLAT IS CORRECT TO THE BEST OF MY KNOWLEDGE AND BELIEF AND SHOWS ALL THE INFORMATION REQUIRED BY LAW AND THE REGULATIONS ISSUED AND PRESCRIBED BY THE DIVISION OF ENVIRONMENTAL PROTECTION.

P.S.  
677 *Gregory A. Smith*



(\*) DENOTES LOCATION OF WELL ON UNITED STATES TOPOGRAPHIC MAPS.  
 DATE JULY 08, 20 11  
 OPERATORS WELL NO. WV 512493  
 API WELL NO. 47-017-016034H  
 STATE CANOE COUNTY CANOE PERMIT CANCELLED

MINIMUM DEGREE OF ACCURACY 1/200 FILE NO. 7310P512493 (288-57)  
 PROVEN SOURCE OF ELEVATION DGPS (SURVEY GRADE) TIE TO CORS NETWORK SCALE 1" = 1000'

STATE OF WEST VIRGINIA  
 DIVISION OF ENVIRONMENTAL PROTECTION  
 OFFICE OF OIL AND GAS

WELL TYPE: OIL  GAS  LIQUID WASTE IF "GAS" PRODUCTION  STORAGE  DEEP  SHALLOW

LOCATION: ELEVATION 1,168' (GROUND) / 1,155' (PROPOSED) WATERSHED CHAPMAN RUN OF UPPER RUN  
 DISTRICT SOUTHWEST COUNTY DODDRIDGE QUADRANGLE OXFORD 7.5'

SURFACE OWNER I.L. MORRIS ACREAGE 39.90± OF 6,603±  
 ROYALTY OWNER ELI GASTON HEIRS LEASE ACREAGE 200±  
 PROPOSED WORK: LEASE NO. 122690  
 DRILL  CONVERT  DRILL DEEPER  REDRILL  FRACTURE OR STIMULATE  PLUG OFF OLD FORMATION   
 PERFORATE NEW FORMATION  PLUG AND ABANDON  CLEAN OUT AND REPLUG  OTHER   
 PHYSICAL CHANGE IN WELL (SPECIFY) \_\_\_\_\_ TARGET FORMATION UPPER MARCELLUS  
 ESTIMATED DEPTH \_\_\_\_\_

WELL OPERATOR EQT PRODUCTION COMPANY DESIGNATED AGENT REX C. RAY  
 ADDRESS 1710 PENNSYLVANIA AVENUE ADDRESS 1710 PENNSYLVANIA AVENUE  
CHARLESTON, WV 25302 CHARLESTON, WV 25302