

DEC. LONG. 80.76215
SURVEYED LONG. 80°45'43.7"

3,450'

LATITUDE 39° 12' 30"

FORM. WV-6

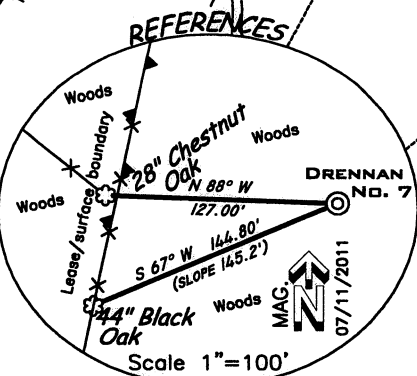
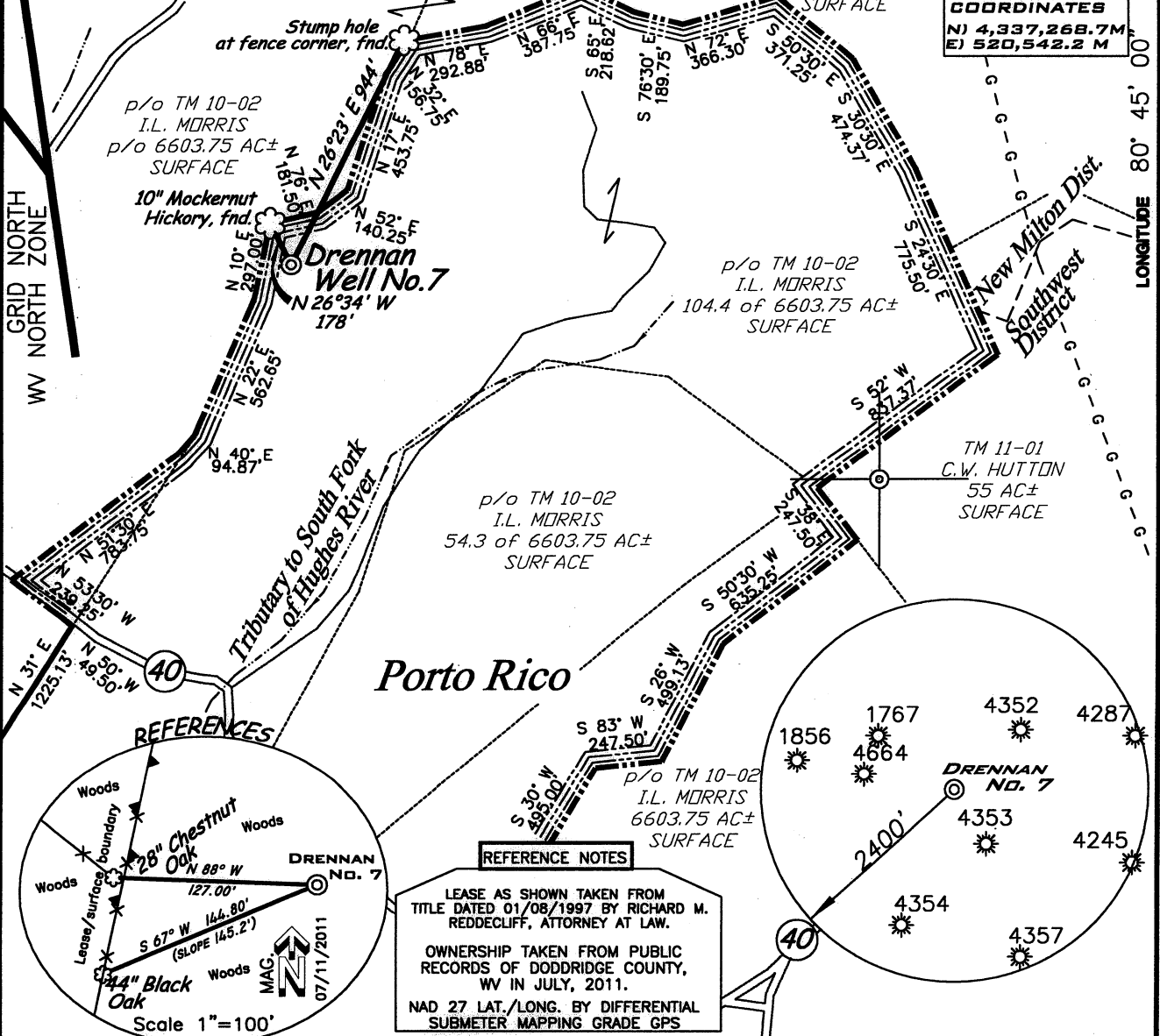
DRENNAN LEASE

236 AC.±

WELL NO. 7

PROPOSED WELL STATE PLANE NAD 27 COORDINATES
N) 252,475
E) 1,642,244

UTM NAD 83 COORDINATES
N) 4,337,268.7M
E) 520,542.2 M



REFERENCE NOTES

LEASE AS SHOWN TAKEN FROM TITLE DATED 01/08/1997 BY RICHARD M. REDDECLIFF, ATTORNEY AT LAW.

OWNERSHIP TAKEN FROM PUBLIC RECORDS OF DODDRIDGE COUNTY, WV IN JULY, 2011.

NAD 27 LAT./LONG. BY DIFFERENTIAL SUBMETER MAPPING GRADE GPS

(+) DENOTES LOCATION ON UNITED STATES TOPOGRAPHIC MAPS


FILE NUMBER	110528(WB13-60)
DRAWING NUMBER	110528_WP7
SCALE	1"=600'
MINIMUM DEGREE OF ACCURACY	1/200
PROVEN SOURCE OF ELEVATION	SUB-METER MAPPING GRADE GPS

I THE UNDERSIGNED HEREBY CERTIFY THAT THIS PLAN IS CORRECT TO THE BEST OF MY KNOWLEDGE AND BELIEF AND SHOWS ALL THE INFORMATION REQUIRED BY LAW AND THE REGULATIONS ISSUED AND PRESCRIBED BY THE DEPARTMENT OF ENVIRONMENTAL PROTECTION


P.S. 1006

Terry A. Shreve

LAND SURVEYING, LLC
GRANTSVILLE, WV 26147
(304) 354-0065



STATE OF WEST VIRGINIA
DIVISION OF ENVIRONMENTAL PROTECTION
OFFICE OF OIL AND GAS



DATE: AUGUST 1, 2011

OPERATORS WELL NO. DRENNAN NO. 7

API WELL NO. 47-017 06040

STATE COUNTY PERMIT

LOCATION ELEVATION 1,207' WATERSHED TRIBUTARY OF SOUTH FORK OF HUGHES RIVER

DISTRICT SOUTHWEST COUNTY DODDRIDGE

QUADRANGLE OXFORD 7.5' LEASE NUMBER

SURFACE OWNER I.L. MORRIS ACREAGE 104.4 OF 6603.75 AC.±

OIL & GAS ROYALTY OWNER SUSAN V. DRENNAN LEASE ACREAGE 236 AC.±

PROPOSED WORK: DRILL CONVERT ___ DRILL DEEPER ___ REDRILL ___ FRACTURE OR STIMULATE PLUG OFF OLD FORMATION ___
PERFORATE NEW FORMATION ___ OTHER PHYSICAL CHANGE (SPECIFY) ___

PLUG & ABANDON ___ CLEAN OUT/ REPLUG ___

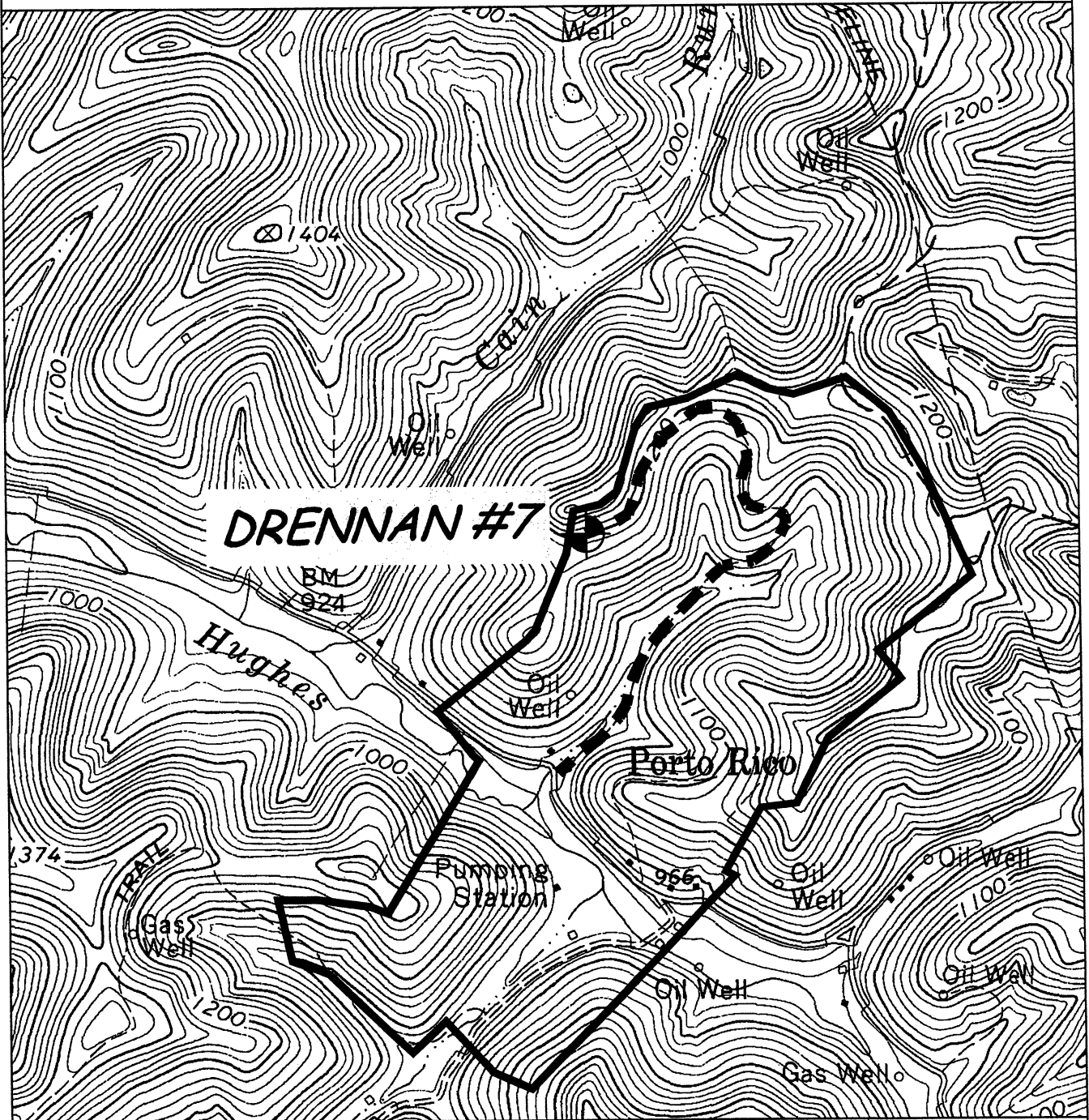
TARGET FORMATION GORDON ESTIMATED DEPTH 3000'

WELL OPERATOR KEY OIL COMPANY DESIGNATED AGENT JAN CHAPMAN

ADDRESS 22 GARTON PLAZA, WESTON, WV 26452 ADDRESS 22 GARTON PLAZA, WESTON, WV 26452

COUNTY NAME
PERMIT

DRENNAN NO. 7



ANGLE RIGHT LAND SURVEYING, LLC PO BOX 681 GRANTSVILLE, WV 26147 (304) 354-0085 110528	OPERATOR	TOPO SECTION	WELL NAME
	KEY OIL COMPANY 22 GARTON PLAZA WESTON, WV 26452	OXFORD 7.5'	DRENNAN NO. 7
		SCALE:	DATE:
		1"=1000'	08/01/2011