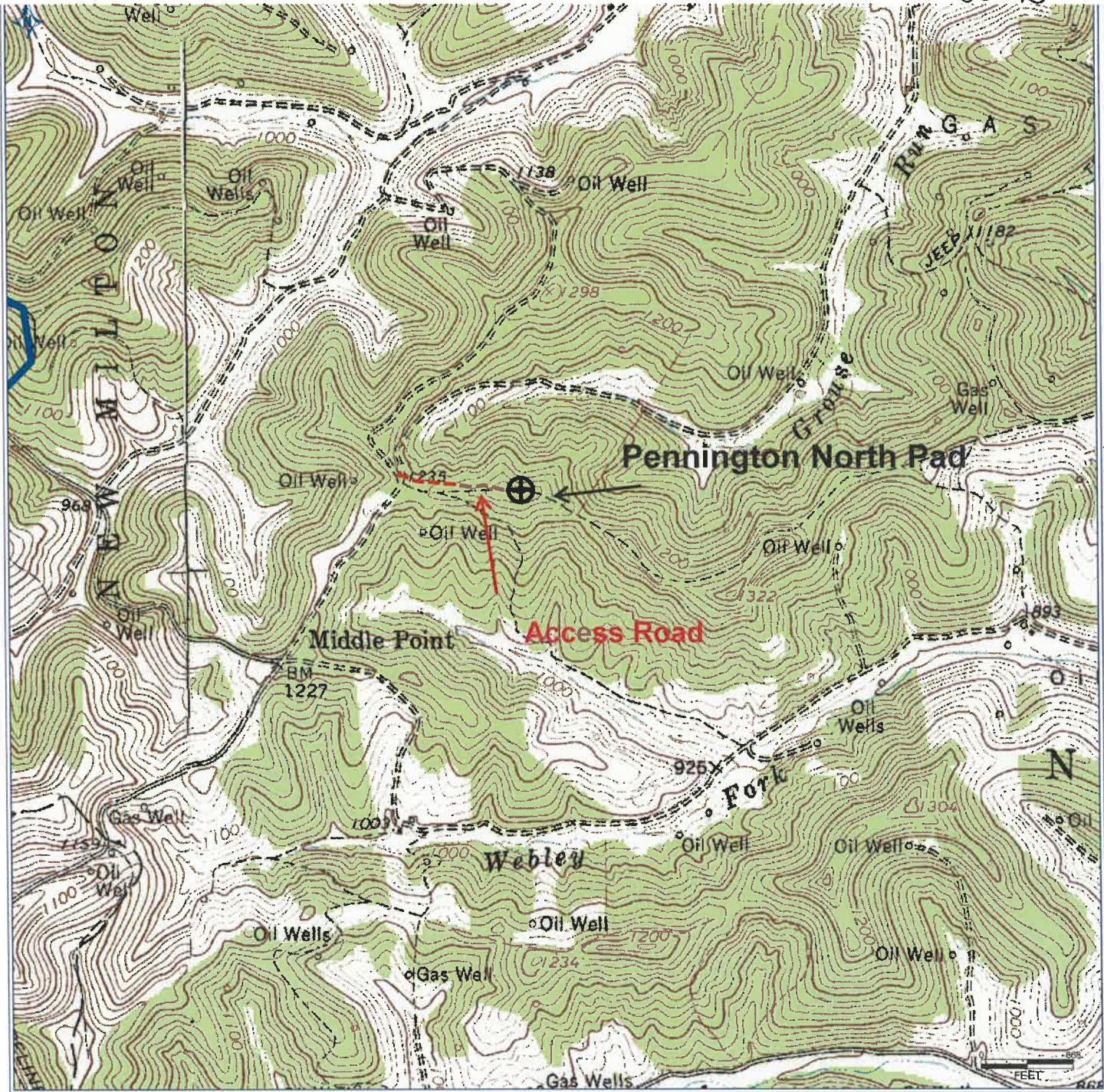


11-06513



PEIRA 7/11/2013 10:18:55 AM

Received
Office of Oil & Gas

JUL 19 2013

Antero Resources Corporation

APPALACHIAN BASIN

Proudfoot Unit 1H

Doddridge County



REMARKS
 QUADRANGLE: NEW MILTON
 WATERSHED: TRIB. OF LITTLE TOMS FORK
 DISTRICT: NEW MILTON

Date: 7/11/2013

05/31/2024

LATITUDE 39°15'00"

8,739'

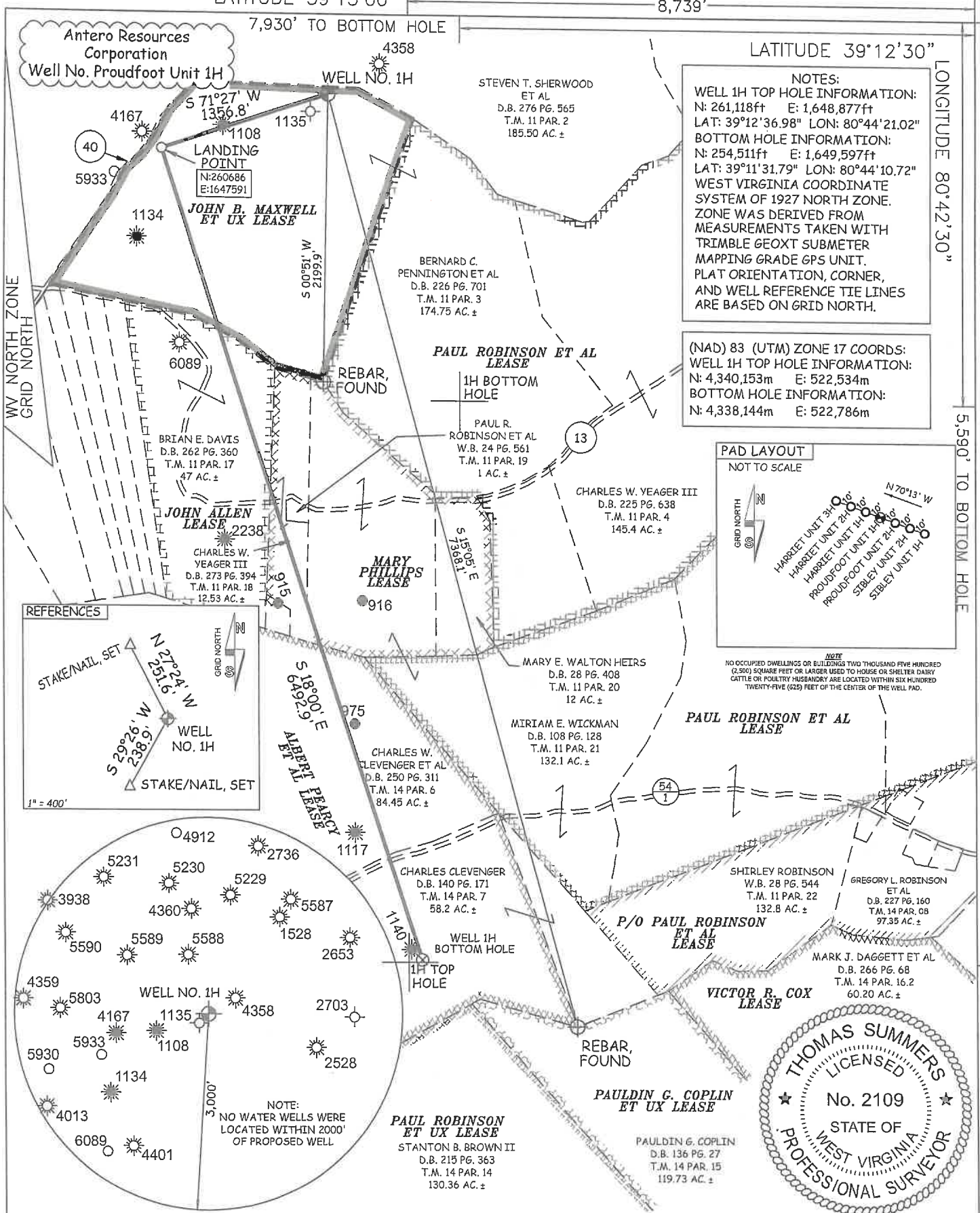
LATITUDE 39°12'30"


LONGITUDE 80°42'30"

5,590' TO BOTTOM HOLE

14,470'

LONGITUDE 80°42'30"



JOB # 13-053WA	I THE UNDERSIGNED, HEREBY CERTIFY THAT THIS PLAT IS CORRECT TO THE BEST OF MY KNOWLEDGE AND BELIEF AND SHOWS ALL THE INFORMATION REQUIRED BY LAW AND THE RULES ISSUED AND PERSCRIBED BY THE DEPARTMENT OF ENVIRONMENTAL PROTECTION.	 STATE OF WEST VIRGINIA, DIVISION OF ENVIRONMENTAL PROTECTION, OFFICE OF OIL AND GAS WILLOW LAND SURVEYING PLLC 220 MASONIC AVE. PENNSBORO WEST VIRGINIA 26415	LEGEND - - - Surface Owner Boundary Lines +/- - - - Interior Surface Tracts +/- X Existing Fence ⊕ Found monument, as noted
DRAWING # PROUDFOOT1HREV.			THOMAS SUMMERS P.S. 2109
SCALE 1" = 1000'			DATE 05/28/14
MINIMUM DEGREE OF ACCURACY SUBMETER	STATE OF WEST VIRGINIA DEPARTMENT OF ENERGY DIVISION OF OIL AND GAS	WELL TYPE: OIL ___ GAS X LIQUID INJECTION ___ WASTE DISPOSAL ___ (IF "GAS") PRODUCTION X STORAGE ___ DEEP ___ SHALLOW X	OPERATOR'S WELL# PROUDFOOT UNIT #1H
PROVEN SOURCE OF ELEV. SUBMETER MAPPING GRADE GPS	QUADRANGLE NEW MILTON 7.5' DISTRICT NEW MILTON COUNTY DODDRIDGE	LOCATION: ELEVATION 1,275' WATERSHED TOMS FORK	API WELL # 47 - 017 - MOD 06313 H6A
SURFACE OWNER BERNARD C. PENNINGTON ET AL	ACREAGE 174.75 ACRES +/-	OIL & GAS ROYALTY OWNER JOHN B. MAXWELL ET UX; JOHN ALLEN; MARY PHILLIPS; ALBERT PEARCY ET AL	STATE COUNTY PERMIT
PROPOSED WORK: DRILL X CONVERT ___ DRILL DEEPER ___ REDRILL ___ FRACTURE OR STIMULATE X	LEASE ACREAGE 101.98 ACRES +/- 47 ACRES +/- 63.4 AC +/- 375 AC +/-	TARGET FORMATION MARCELLUS ESTIMATED DEPTH 7,200' TVD 14,300' MD	DATE 05/31/2024
PLUG OFF OLD FORMATION ___ PERFORATE NEW FORMATION X OTHER PHYSICAL CHANGE IN WELL (SPECIFY) Permit Modification - BHL (spacing)	DESIGNATED AGENT DIANNA STAMPER	WELL OPERATOR ANTERO RESOURCES CORP. ADDRESS 1615 WYNKOOP STREET DENVER, CO 80202	PERMIT CT CORPORATION SYSTEM CHARLESTON, WV 25313
FORM WW-6			