



west virginia department of environmental protection

Office of Oil and Gas
601 57th Street, S.E.
Charleston, WV 25304
(304) 926-0450
fax: (304) 926-0452

Jim Justice, Governor
Austin Caperton, Cabinet Secretary
www.dep.wv.gov

Tuesday, May 16, 2017
NOTICE OF PERMIT CANCELLATION
Horizontal 6A / Horizontal 6A Well - 1

CNX GAS COMPANY LLC (A)
POST OFFICE BOX 1248

JANE LEW, WV 263786506

Re: Permit cancellation for OXFD10HHS
47-017-06513-00-00

The FINAL INSPECTION REPORT for the CANCELLED PERMIT, issued for U.S. Well Number 47-017-06513-00-00, has been received by the Office of Oil and Gas. The permit has been cancelled as of 5/2/2014.

If there are any questions, please feel free to contact me at (304) 926- 0450.

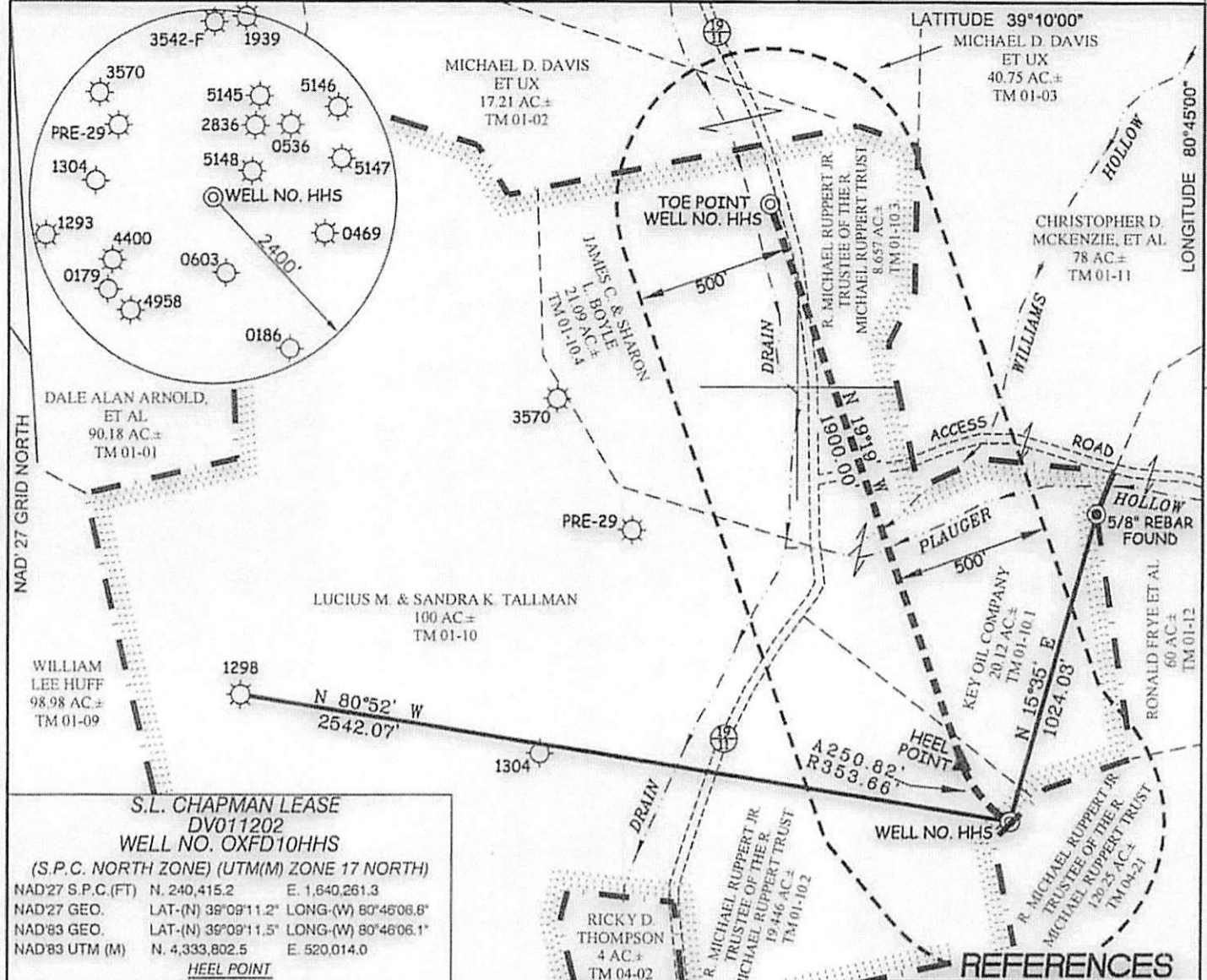
James A. Martin
Chief

Operator's Well Number: OXFD10HHS
Farm Name: R. MICHAEL RUPPERT JR. TRUSTEE
U.S. WELL NUMBER: 47-017-06513-00-00
Horizontal 6A / Horizontal 6A Well - 1
Date Cancelled: 5/2/2014

Promoting a healthy environment.

05/19/2017

CANCELED



S.L. CHAPMAN LEASE DV011202
WELL NO. OXFD10HHS
 (S.P.C. NORTH ZONE) (UTM(M) ZONE 17 NORTH)

NAD27 S.P.C.(FT)	N. 240,415.2	E. 1,640,261.3
NAD27 GEO.	LAT-(N) 39°09'11.2"	LONG-(W) 80°46'08.8"
NAD83 GEO.	LAT-(N) 39°09'11.5"	LONG-(W) 80°46'06.1"
NAD83 UTM (M)	N. 4,333,802.5	E. 520,014.0

HEEL POINT

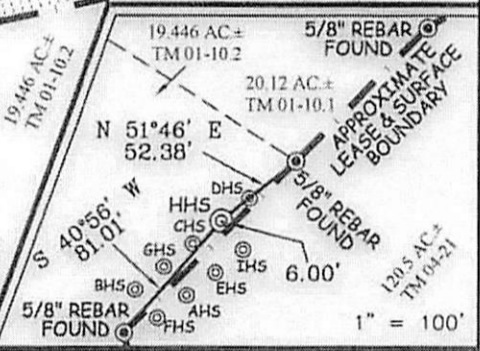
NAD27 S.P.C.(FT)	N. 240,603.1	E. 1,640,103.1
NAD27 GEO.	LAT-(N) 39°09'13.0"	LONG-(W) 80°46'08.8"
NAD83 GEO.	LAT-(N) 39°09'13.3"	LONG-(W) 80°46'08.2"
NAD83 UTM (M)	N. 4,333,858.9	E. 519,964.8

TOE POINT


NAD27 S.P.C.(FT)	N. 242,396.0	E. 1,639,474.4
NAD27 GEO.	LAT-(N) 39°09'30.7"	LONG-(W) 80°46'17.1"
NAD83 GEO.	LAT-(N) 39°09'31.0"	LONG-(W) 80°46'16.5"
NAD83 UTM (M)	N. 4,334,401.9	E. 519,764.2

NOTES ON SURVEY

- NO WATER WELLS WERE FOUND WITHIN 250' OF PROPOSED GAS WELL. NO AGRICULTURAL BUILDINGS > 2500 SQ. FT. OR DWELLINGS WERE FOUND WITHIN 625' OF THE CENTER OF PROPOSED WELL PAD.
- WELL PAD AND ACCESS WILL AFFECT PARCELS 1-10.2, 1-10.1 & 4-21.
- SURFACE/LEASE BOUNDARY NEAR THE TOPHOLE LOCATION OF PROPOSED OXFD10HHS WAS PREVIOUSLY ESTABLISHED FROM A SURVEY BY W. AMBROSE ON SEPTEMBER 6, 1977. SLS HAS USED BOUNDARY AS SURVEYED IN 1977 AND SHALL BE HELD HARMLESS AGAINST ANY VARIANCES OR DEFICIENCIES OF SAID SURVEY AND LOCATION OF SAID BOUNDARY LINE, IF THE ADJOINING OIL & GAS LEASE ADJACENT TO SAID WELL HEAD IS NOT OBTAINED PRIOR TO START OF DRILLING DATE, IT IS REQUIRED THAT THE TOP HOLE LOCATION OF SAID HHS WELL TO BE RESET BY SLS DUE TO THE PROXIMITY OF SAID BOUNDARY LINE.



I THE UNDERSIGNED, HEREBY CERTIFY THAT THIS PLAT IS CORRECT TO THE BEST OF MY KNOWLEDGE AND BELIEF AND SHOWS ALL THE INFORMATION REQUIRED BY LAW AND THE REGULATIONS ISSUED AND PRESCRIBED BY THE DIVISION OF ENVIRONMENTAL PROTECTION.



(+) DENOTES LOCATION OF WELL ON UNITED STATES TOPOGRAPHIC MAPS.
 DATE APRIL 9, 20 14
 REVISED APRIL 21, 20 14
 OPERATORS WELL NO. OXFD10HHS
 API WELL NO. 47-17-0651346A
 STATE COUNTY PERMIT

MINIMUM DEGREE OF ACCURACY 1/2500 FILE NO. 8031PHHSR(497-46)
 HORIZONTAL & VERTICAL CONTROL DETERMINED BY DGPS (SURVEY GRADE TIE TO CORS NETWORK) SCALE 1" = 500'

STATE OF WEST VIRGINIA
 DIVISION OF ENVIRONMENTAL PROTECTION
 OFFICE OF OIL AND GAS

WELL TYPE: OIL GAS LIQUID INJECTION WASTE DISPOSAL IF "GAS" PRODUCTION STORAGE DEEP SHALLOW

LOCATION: ELEVATION (EXISTING 1245)/(PROPOSED 1266) WATERSHED TRIBUTARIES OF MIDDLE FORK OF SOUTH FORK HUGHES RIVER
 DISTRICT COVE COUNTY DODDRIDGE QUADRANGLE OXFORD 7.5'

SURFACE OWNER R. MICHAEL RUPPERT JR. TRUSTEE OF THE R. MICHAEL RUPPERT TRUST ACREAGE 19.446±
 ROYALTY OWNER S.L. & CYRENE CHAPMAN ACREAGE 179±

PROPOSED WORK: DRILL CONVERT DRILL DEEPER REDRILL FRACTURE OR STIMULATE PLUG OFF OLD
 FORMATION PERFORATE NEW FORMATION PLUG AND ABANDON CLEAN OUT AND REPLUG OTHER
 PHYSICAL CHANGE IN WELL (SPECIFY) TARGET FORMATION BURKETT
 ESTIMATED DEPTH TMD 9,005' / TVD 6,850'

WELL OPERATOR CNX GAS COMPANY, LLC. DESIGNATED AGENT JEREMY JONES
 ADDRESS P.O. BOX 1248 ADDRESS P.O. BOX 1248
JANE LEW, WV 26378 JANE LEW, WV 26378

05/19/2017

COUNTY NAME PERMIT