



**west virginia** department of environmental protection

Office of Oil and Gas  
601 57th Street SE  
Charleston, WV 25304  
(304) 926-0450  
(304) 926-0452 fax

Earl Ray Tomblin, Governor  
Randy C. Huffman, Cabinet Secretary  
www.dep.wv.gov

June 26, 2014

**WELL WORK PERMIT**

**Vertical Well**

This permit, API Well Number: 47-1706520, issued to KEY OIL COMPANY, is evidence of permission granted to perform the specified well work at the location described on the attached pages and located on the attached plat, subject to the provisions of Chapter 22 of the West Virginia Code of 1931, as amended, and all rules and regulations promulgated thereunder, and to all conditions and provisions outlined in the pages attached hereto. Notification shall be given by the operator to the Oil and Gas Inspector at least 24 hours prior to the construction of roads, locations, and/or pits for any permitted work. In addition, the well operator shall notify the same inspector 24 hours before any actual well work is commenced and prior to running and cementing casing. Spills or emergency discharges must be promptly reported by the operator to 1-800-642-3074 and to the Oil and Gas inspector.

Please be advised that form WR-35, Well Operators Report of Well Work is to be submitted to this office within 90 days completion of permitted well work, as should form WR-34 Discharge Monitoring Report within 30 days of discharge of pits, if applicable. Failure to abide by all statutory and regulatory provisions governing all duties and operations hereunder may result in suspension or revocation of this permit and, in addition, may result in civil and/or criminal penalties being imposed upon the operators.

In addition to the applicable requirements of this permit, and the statutes and rules governing oil and gas activity in WV, this permit may contain specific conditions which must be followed. Permit conditions are attached to this cover letter.

Per 35CSR-4-5.2.g this permit will expire in two (2) years from the issue date unless permitted well work is commenced. If there are any questions, please feel free to contact me at (304) 926-0499 ext. 1654.

James Martin  
Chief

Operator's Well No: CAROLYN FARR NO. 5

Farm Name: KEY OIL COMPNAY

**API Well Number: 47-1706520**

**Permit Type: Vertical Well**

Date Issued: 06/26/2014

**Promoting a healthy environment.**

## PERMIT CONDITIONS

West Virginia Code §22-6-11 allows the Office of Oil and Gas to place specific conditions upon this permit. Permit conditions have the same effect as law. Failure to adhere to the specified permit conditions may result in enforcement action.

### CONDITIONS

---

1. If the operator encounters an unanticipated void, or an anticipated void at an unanticipated depth, the operator shall notify the inspector within 24 hours. Modifications to the casing program may be necessary to comply with W. Va. Code §22-6-20, which requires drilling to a minimum depth of thirty feet below the bottom of the void, and installing a minimum of twenty (20) feet of casing. Under no circumstance should the operator drill more than fifty (50) feet below the bottom of the void or install less than twenty (20) feet of casing below the bottom of the void.
2. Pursuant to 35 CSR 4-19.1.a, at the request of the surface owner all water wells or springs within 1000 feet of the proposed well that are actually utilized for human consumption, domestic animals or other general use shall be sampled and analyzed.
3. Pursuant to 35 CSR 4-19.1.c, if the operator is unable to sample and analyze any water well or spring with one thousand (1,000) feet of the permitted well location, the Office of Oil and Gas requires the operator to sample, at a minimum, one water well or spring located between one thousand (1,000) feet and two thousand (2,000) feet of the permitted well location.
4. All pits must be lined with a minimum of 20 mil thickness synthetic liner.
5. In the event of an accident or explosion causing loss of life or serious personal injury in or about the well or while working on the well, the well operator or its contractor shall give notice, stating the particulars of the accident or explosion, to the oil and gas inspector and the Chief within twenty-four (24) hours.
6. During the surface casing and cementing process, in the event cement does not return to the surface, or any other casing string that is permitted to circulate cement to the surface and does not return to the surface, the oil and gas inspector shall be notified within twenty-four (24) hours.
7. Well work activities shall not constitute a hazard to the safety of persons.
8. Operator shall provide the Office of Oil & Gas notification of the date that drilling commenced on this well. Such notice shall be provided by sending an email to [DEPOOGNotify@wv.gov](mailto:DEPOOGNotify@wv.gov) within 30 days of commencement of drilling.

**STATE OF WEST VIRGINIA**  
**DEPARTMENT OF ENVIRONMENTAL PROTECTION, OFFICE OF OIL AND GAS**  
**WELL WORK PERMIT APPLICATION**

1) Well Operator KEY OIL COMPANY 306347 DODD-<sup>17</sup>RIDGE NEW<sup>6</sup>MILTON NEW<sup>511</sup>MILTON

Operator ID      County      District      Quadrangle

2) Operator's Well Number: CAROLYN FARR #5      3) Elevation: 1043'

4) Well Type: (a) Oil X or Gas X  
 (b) If Gas: Production X / Underground Storage \_\_\_\_\_  
 Deep \_\_\_\_\_ / Shallow X

5) Proposed Target Formation(s): \*SEE BELOW      Proposed Target Depth: 5600'

6) Proposed Total Depth: 5600' Feet      Formation at Proposed Total Depth: ALEXANDER

7) Approximate fresh water strata depths: 90'

8) Approximate salt water depths: 1071'

9) Approximate coal seam depths: NONE REPORTED ON OFFSET DRILLERS LOGS

10) Does land contain coal seams tributary to active mine? NO

*DNW  
5-19-2014*

11) Describe proposed well work in detail DRILL, STIMULATE, PRODUCE

**12) CASING AND TUBING PROGRAM**

TYPE	SPECIFICATIONS			FOOTAGE INTERVALS		CEMENT
	Size	Grade	Weight per ft	For Drilling	Left in Well	Fill -up (Cu. Ft.)
Conductor	13 3/8	ERW	48	33	0	
Fresh Water	9 5/8	ERW	29	209	209	80 SKS. CTS
Coal						
Intermediate	7	ERW	17	1850	1850	270 SKS. CTS
Production	4 1/2	J-55	10.5		5500	275 SKS.
Tubing						
Liners						

Packers: Kind \_\_\_\_\_  
 Sizes \_\_\_\_\_  
 Depths Set \_\_\_\_\_

RECEIVED  
Office of Oil and Gas

MAY 30 2014



1.) Date: March 13, 2014  
2.) Operator's Well Number CAROLYN FARR #5  
State 47- Count 017 Permit -  
3.) API Well No.: \_\_\_\_\_

**STATE OF WEST VIRGINIA**  
**DEPARTMENT OF ENVIRONMENTAL PROTECTION, OFFICE OF OIL AND GAS**  
**NOTICE AND APPLICATION FOR A WELL WORK PERMIT**

4) Surface Owner(s) to be served:  
(a) Name KEY OIL COMPANY  
Address 22 GARTON PLAZA ✓  
WESTON, WV 26452  
(b) Name \_\_\_\_\_  
Address \_\_\_\_\_  
(c) Name \_\_\_\_\_  
Address \_\_\_\_\_  
5) (a) Coal Operator  
Name NONE  
Address \_\_\_\_\_  
(b) Coal Owner(s) with Declaration  
Name \_\_\_\_\_  
Address \_\_\_\_\_  
(c) Coal Lessee with Declaration  
Name \_\_\_\_\_  
Address \_\_\_\_\_  
6) Inspector DOUGLAS NEWLON  
Address 4060 DUTCHMAN ROAD  
MACFARLAN, WV 26148  
Telephone 304-932-8049

**TO THE PERSONS NAMED ABOVE TAKE NOTICE THAT:**

OR Included is the lease or leases or other continuing contract or contracts by which I hold the right to extract oil and gas

Included is the information required by Chapter 22, Article 6, Section 8(d) of the Code of West Virginia (see page 2)  
I certify that as required under Chapter 22-6 of the West Virginia Code I have served copies of this notice and application, a location plat, and accompanying documents pages 1 through \_\_\_ on the above named parties by:

- Personal Service (Affidavit attached)
- Certified Mail (Postmarked postal receipt attached)
- Publication (Notice of Publication attached)

I have read and understand Chapter 22-6 and 35 CSR 4, and I agree to the terms and conditions of any permit issued under this application.

I certify under penalty of law that I have personally examined and am familiar with the information submitted on this application form and all attachments, and that based on my inquiry of those individuals immediately responsible for obtaining the information, I believe that the information is true, accurate and complete.

I am aware that there are significant penalties for submitting false information, including the possibility of fine and imprisonment.



Well Operator KEY OIL COMPANY  
By: [Signature]  
Its: PRESIDENT  
Address 22 GARTON PLAZA  
WESTON, WV 26452  
Telephone 304-269-7102

Subscribed and sworn before me this 13<sup>th</sup> day of March, 2014

[Signature: Kerri Lipscomb]

Notary Public **RECEIVED**  
Office of Oil and Gas

My Commission Expires NOVEMBER 16, 2022

Oil and Gas Privacy Notice

The Office of Oil and Gas processes your personal information, such as name, address and phone number, as a part of our regulatory duties. Your personal information may be disclosed to other State agencies or third parties in the normal course of business or as needed to comply with statutory or regulatory requirements, including Freedom of Information Act requests. Our office will appropriately secure your personal information. If you have any questions about our use of your personal information, please contact DEP's Chief Privacy Officer at [depprivacyofficer@wv.gov](mailto:depprivacyofficer@wv.gov)

MAY 30 2014

Environmental Protection



WW-2A Surface Waiver

SURFACE OWNER WAIVER

1706520  
eK 30641  
65000

County DODDRIDGE

Operator  
Operator well number

KEY OIL COMPANY  
CAROLYN FARR #5

**INSTRUCTIONS TO SURFACE OWNERS NAMED ON PAGE WW2-A**

The well operator named on page WW2A is applying for a permit from the State to do oil or gas well work. (Note: If the surface tract is owned by more than three persons, then these materials were served on you because your name appeared on the Sheriff's tax ticket on the land or because you actually occupy the surface tract. In either case, you may be the only owner who will actually receive these materials.) See Chapter 22 of the West Virginia Code. Well work permits are valid for 24 months. If you do not own any interest in the surface tract, please forward these materials to the true owner immediately if you know who it is. Also, please notify the well operator and the Office of Oil and Gas.

**NOTE: YOU ARE NOT REQUIRED TO FILE ANY COMMENT.**

**WHERE TO FILE COMMENTS AND OBTAIN ADDITIONAL INFORMATION:**

Chief, Office of Oil and Gas  
Department of Environmental Protection  
601 57<sup>th</sup> St. SE  
Charleston, WV 25304  
(304) 926-0450

**Time Limits and methods for filing comments.** The law requires these materials to be served on or before the date the operator files his Application. You have **FIFTEEN (15) DAYS** after the filing date to file your comments. Comments must be filed in person or received in the mail by the Chief's office by the time stated above. You may call the Chief's office to be sure of the date. Check with your postmaster to ensure adequate delivery time or to arrange special expedited handling. If you have been contacted by the well operator and you have signed a "voluntary statement of no objection" to the planned work described in these materials, then the permit may be issued at any time.

**Comments must be in writing.** Your comments must include your name, address and telephone number, the well operator's name and well number and the approximate location of the proposed well site including district and county from the application. You may add other documents, such as sketches, maps or photographs to support your comments.

The Chief has the power to deny or condition a well work permit based on comments on the following grounds:

- 1) The proposed well work will constitute a hazard to the safety of persons.
- 2) The soil erosion and sediment control plan is not adequate or effective;
- 3) Damage would occur to publicly owned lands or resources;
- 4) The proposed well work fails to protect fresh water sources or supplies;
- 5) The applicant has committed a substantial violation of a previous permit or a substantial violation of one or more of the rules promulgated under Chapter 22, and has failed to abate or seek review of the violation..."

If you want a copy of the permit as it is issued or a copy of the order denying the permit, you should request a copy from the Chief.

**List of Water Testing Laboratories.** The Office maintains a list of water testing laboratories which you can hire to test your water to establish water quality prior to and after drilling. Contact the Chief to obtain a copy.

**VOLUNTARY STATEMENT OF NO OBJECTION**

I hereby state that I have read the instructions to surface owners and that I have received copies of a Notice and Application for a Well Work Permit on Form WW2-A, and attachments consisting of pages 1 through \_\_\_ including a work order on Form WW2-B, a survey plat, and a soil and erosion plan, all for proposed well work on my surface land as described therein.

I further state that I have no objection to the planned work described in these materials, and I have no objection to a permit being issued on those materials.

FOR EXECUTION BY A NATURAL PERSON

FOR EXECUTION BY A CORPORATION, ETC

RECEIVED

Office of Oil and Gas

MAY 30 2014

WV Department of Environmental Protection

Company Name

Key Oil Company

By Its

Josh Chapman  
President

4-2-14  
Date

Josh Chapman

4-2-14  
Date

\_\_\_\_\_  
Signature

\_\_\_\_\_  
Date

\_\_\_\_\_  
Print Name



**INFORMATION SUPPLIED UNDER WEST VIRGINIA CODE  
Chapter 22, Article 6, Section 8(d)  
IN LIEU OF FILING LEASE(S) AND OTHER CONTINUING CONTRACT(S)**

Under the oath required to make the verification on page 1 of this Notice and Application, I depose and say that I am the person who signed the Notice and Application for the Applicant, and that –

- (1) the tract of land is the same tract described in this Application, partly or wholly depicted in the accompanying plat, and described in the Construction and Reclamation Plan;
- (2) the parties and recordation data (if recorded) for lease(s) or other continuing contract(s) by which the Applicant claims the right to extract, produce or market the oil or gas are as follows:

Grantor, Lessor, etc.	Grantee, Lessee, etc.	Royalty	Book/Page
CAROLYN FARR TRUST, CLARENCE E. SIGLEY, TRUSTEE	KEY OIL COMPANY	1/8	234/371

**Acknowledgement of Possible Permitting/Approval  
In Addition to the Office of Oil and Gas**

The permit applicant for the proposed well work addressed in this application hereby acknowledges the possibility of the need for permits and/or approvals from local, state, or federal entities in addition to the DEP, Office of Oil and Gas, including but not limited to the following:

- WV Division of Water and Waste Management
- WV Division of Natural Resources
- WV Division of Highways
- U.S. Army Corps of Engineers
- U.S. Fish and Wildlife Service
- County Floodplain Coordinator

The applicant further acknowledges that any Office of Oil and Gas permit in no way overrides, replaces, or nullifies the need for other permits/approvals that may be necessary and further affirms that all needed permits/approvals should be acquired from the appropriate authority before the affected activity is initiated.

Well Operator: KEY OIL COMPANY  
 By:Its: PRESIDENT

  
 RECEIVED  
 Office of Oil and Gas  
 MAY 20 2014  
 WV Department of  
 Environmental Protection

1706520

WW-2B1

Well No. CAROLYN FARR #5

West Virginia Department of Environmental Protection  
Office of Oil and Gas

NOTICE TO SURFACE OWNERS

The well operator named below is preparing to file for a permit from the state to drill a new well. Before a well work permit can be filed with the Chief of the Office of Oil and Gas, the well operator is required to have given notice of the right to request water well or spring analytical testing. This notice shall be given to the owners or occupants of land which have a water well or spring being utilized for human consumption, domestic animals, or other general use and which is located within 1000 feet of the proposed well site.

With this form, the operator is giving you notice of your right to request analytical testing. The operator is required to sample and analyze the water wells or springs of all owners or occupants who request it. Therefore, if you wish to have your water well or spring tested, contact the operator named below.

All sampling shall be completed prior to drilling. Within thirty (30) days of the receipt of such sample analyses the operator shall submit the results to the Chief of the Office of Oil and Gas and to the owners or occupants who may have requested them.

If no water well or spring is located within 1000 feet, the Chief may require the operator to sample and analyze water from a water well or spring within 2000 feet of the proposed well site.

Be advised, you have the right to sample and analyze any water supply at your own expense.

The laboratory used by the operator to analyze the samples will be approved by the Chief. The operator named below has decided to use the following laboratory to analyze the water samples:

<u>  x  </u>	Contractor Name	<u>Reliance Laboratories, Inc.</u>
<u>      </u>	Well operator's private laboratory	
	Well Operator	<u>Key Oil Company</u>
	Address	<u>22 Garton Plaza</u>
		<u>Weston, WV 26452</u>
	Telephone	<u>(304) 269-7102</u>

FOR OPERATOR'S USE ONLY: Below, or on an attached page, list those persons which were given this notice. Place an asterisk beside the one(s) that contacted you and requested sampling and analyses. If there were no requests made, indicate by underling which one you have selected to sample and analyze. If there are no water wells or springs within 1000 feet of the proposed site please indicate such.

WILL  
SAMPLE  
THRU

- 1 = DAVID L. THOMPSON, 1370 COPELAND FORK ROAD, NEW MILTON, WV 26411 (304) 873-2708
- 2= ROBERT P. JOHNSON & LARRY JOHNSON, JR., 16904 RABBIT RUN DRIVE, STRONGSVILLE, OH 44136 (440) 846-0770
- 3= DANIEL DALE WILLIAMS, 450 CLOKEY AVENUE, PITTSBURGH, PA 15228 (412) 344-1610

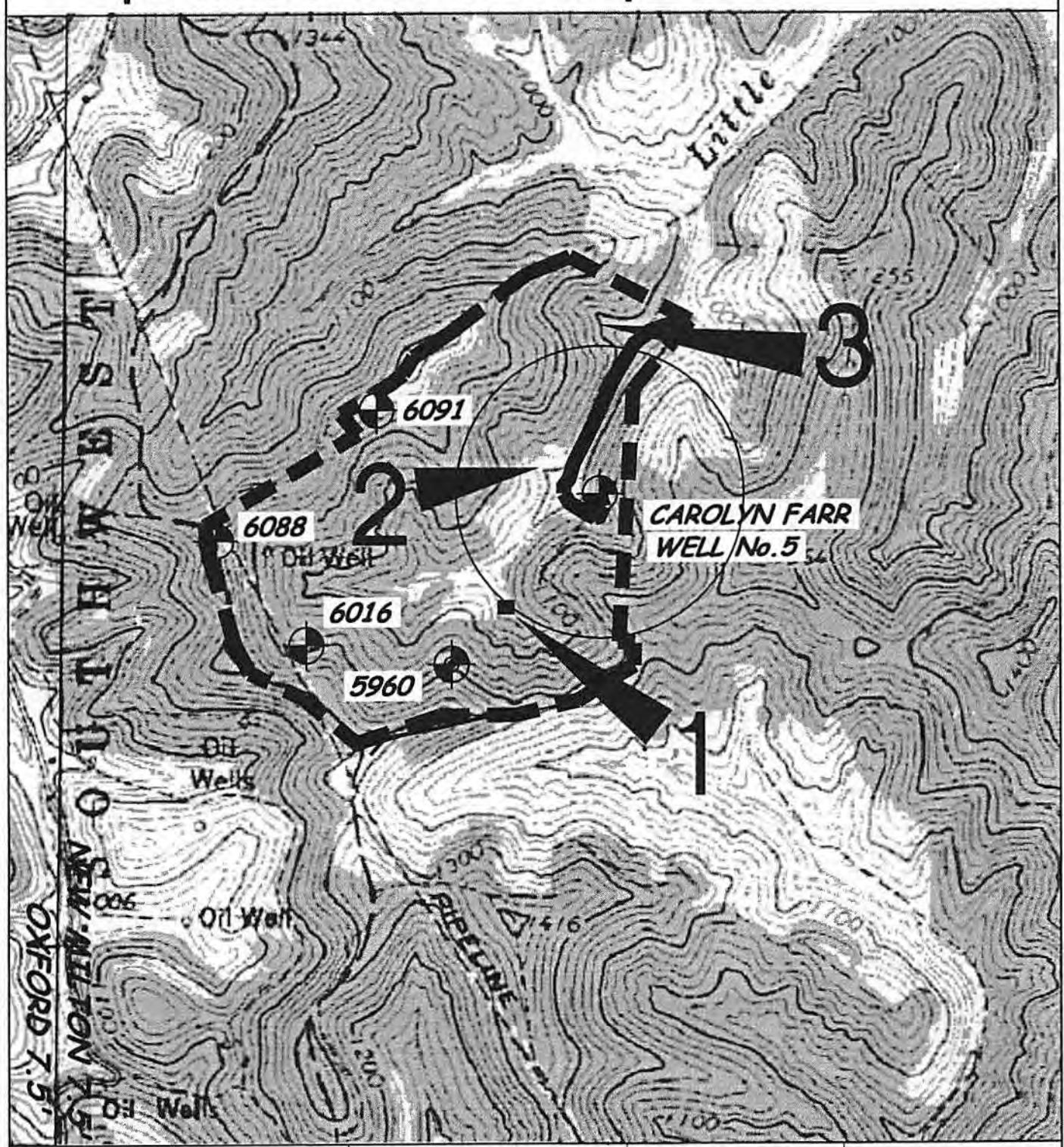
RECEIVED  
Office of Oil and Gas  
MAY 30 2014  
WV Department of  
Environmental Protection



WW9

# CAROLYN FARR NO. 5 possible water sample sites

PAGE OF



ANGLE RIGHT LAND SURVEYING, LLC PO BOX 681 GRANTSVILLE, WV 26147 (304) 354-0065 100472	OPERATOR	TOPO SECTION	WELL NAME
	KEY OIL COMPANY 22 GARTON PLAZA WESTON, WV 26452	NEW MILTON 7.5' OXFORD 7.5'	CAROLYN FARR NO. 5
		SCALE: 1"=2000'	DATE: 03/07/2014

1- DAVID L. THOMPSON, 1370 COPELAND FORK RD.,  
NEW MILTON, WV 26411 (304) 873-2708

2- ROBERT P. JOHNSON + LARRY JOHNSON, JR., 16904 RABBIT RUN DRIVE,  
STRONGSVILLE, OH 44136 (440)546-0770

3- DANIEL DALE WILLIAMS, 450 CLOKEY AVENUE, PITTSBURGH, PA 15228  
(412) 344-1610

RECEIVED  
Oil and Gas  
MAY 20 2014

WV Department of  
Environmental Protection



STATE OF WEST VIRGINIA  
DEPARTMENT OF ENVIRONMENTAL PROTECTION  
OFFICE OF OIL AND GAS

CONSTRUCTION AND RECLAMATION PLAN AND SITE REGISTRATION APPLICATION FORM  
GENERAL PERMIT FOR OIL AND GAS PIT WASTE DISCHARGE

Operator Name Key Oil Company OP Code \_\_\_\_\_

Watershed Little Toms Fork Quadrangle New Milton 7.5'

Elevation 1,043' County Doddridge District New Milton

Description of anticipated Pit Waste: Drill Water, Frac Blow Back & Various Formation Cuttings.

Do you anticipate using more than 5,000 bbls of water to complete the proposed well work? Yes \_\_\_\_\_ No XX

Will a synthetic liner be used in the pit? yes. If so, what ml.? 6 mil. 20 MIL

*DCW  
5-19-2014*

Proposed Disposal Method For Treated Pit Wastes:

- Land Application
- Underground Injection ( UIC Permit Number \_\_\_\_\_ )
- Reuse (at API Number \_\_\_\_\_ )
- Off Site Disposal (Supply form WW-9 for disposal location)
- Other (Explain \_\_\_\_\_)

Drilling medium anticipated for this well? Air, freshwater, oil based, etc. \_\_\_\_\_

-If oil based, what type? Synthetic, petroleum, etc. \_\_\_\_\_

Additives to be used? \_\_\_\_\_

Drill cuttings disposal method? Leave in pit, landfill, removed offsite, etc. Leave in pit

-If left in pit and plan to solidify what medium will be used? Cement, lime, sawdust \_\_\_\_\_

-Landfill or offsite name/permit number? \_\_\_\_\_

I certify that I understand and agree to the terms and conditions of the GENERAL WATER POLLUTION PERMIT issued on August 1, 2005, by the Office of Oil and Gas of the West Virginia Department of Environmental Protection. I understand that the provisions of the permit are enforceable by law. Violations of any term or condition of the general permit and/or other applicable law or regulation can lead to enforcement action.

I certify under penalty of law that I have personally examined and am familiar with the information submitted on this application form and all attachments thereto and that, based on my inquiry of those individuals immediately responsible for obtaining the information, I believe that the information is true, accurate, and complete. I am aware that there are significant penalties for submitting false information, including the possibility of fine or imprisonment.

Company Official Signature Jan Chapman

Company Official (Typed Name) Jan Chapman

Company Official Title President

Subscribed and sworn before me this 13th day of March, 2014

RECEIVED  
Office of Oil and Gas

Kerri Lipscomb  
Notary Public

My commission expires November 16, 2022

MAY 30 2014

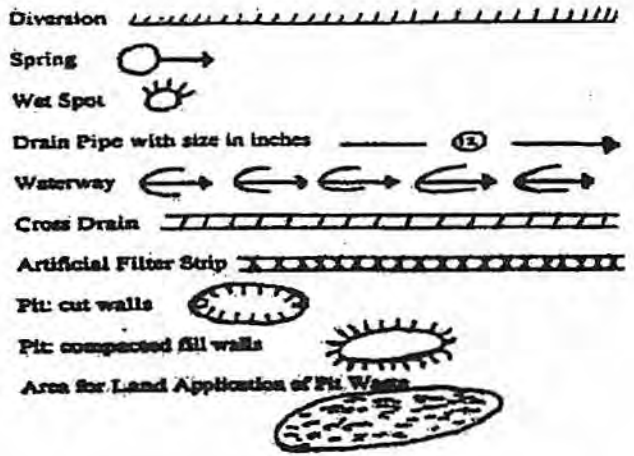



1706520

Form WW-9

Operator's Well No. CAROLYN FARR #5

**LEGEND**



Proposed Revegetation Treatment: Acres Disturbed 3.3± Prevegetation pH 5.5

Lime 3 Tons/acre or to correct to pH 5.5

Fertilizer (10-20-20 or equivalent) 1/3 TON lbs/acre (500 lbs minimum)

Mulch HAY 2 Tons/acre

**Seed Mixtures**

Seed Type	Area I	lbs/acre	Seed Type	Area II	lbs/acre
KY-31		40	KY-31		40
ALSIKE CLOVER		5	ALSIKE CLOVER		5
ANNUAL RYE		15	ANNUAL RYE		15

Attach: Drawing(s) of road, location, pit and proposed area for land application.

Photocopied section of involved 7.5' topographic sheet.

Plan Approved by: Douglas Newton

Comments: Preseed + Mulch install ETS TO WV Dep regulations

Title: Oil & Gas Inspector

Date: 5-19-2014

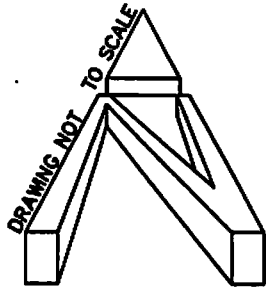
Field Reviewed?  Yes  No

RECEIVED  
Office of Oil and Gas

MAY 30 2014

WV Department of  
Environmental Protection

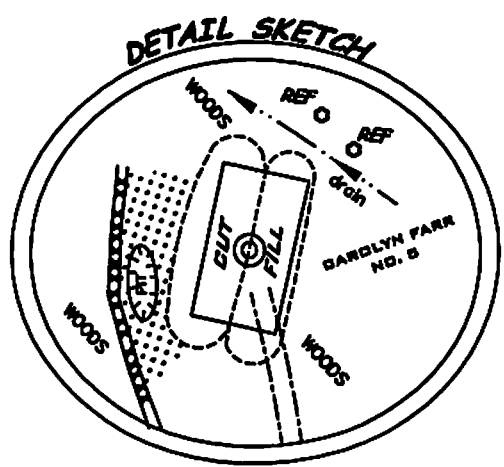
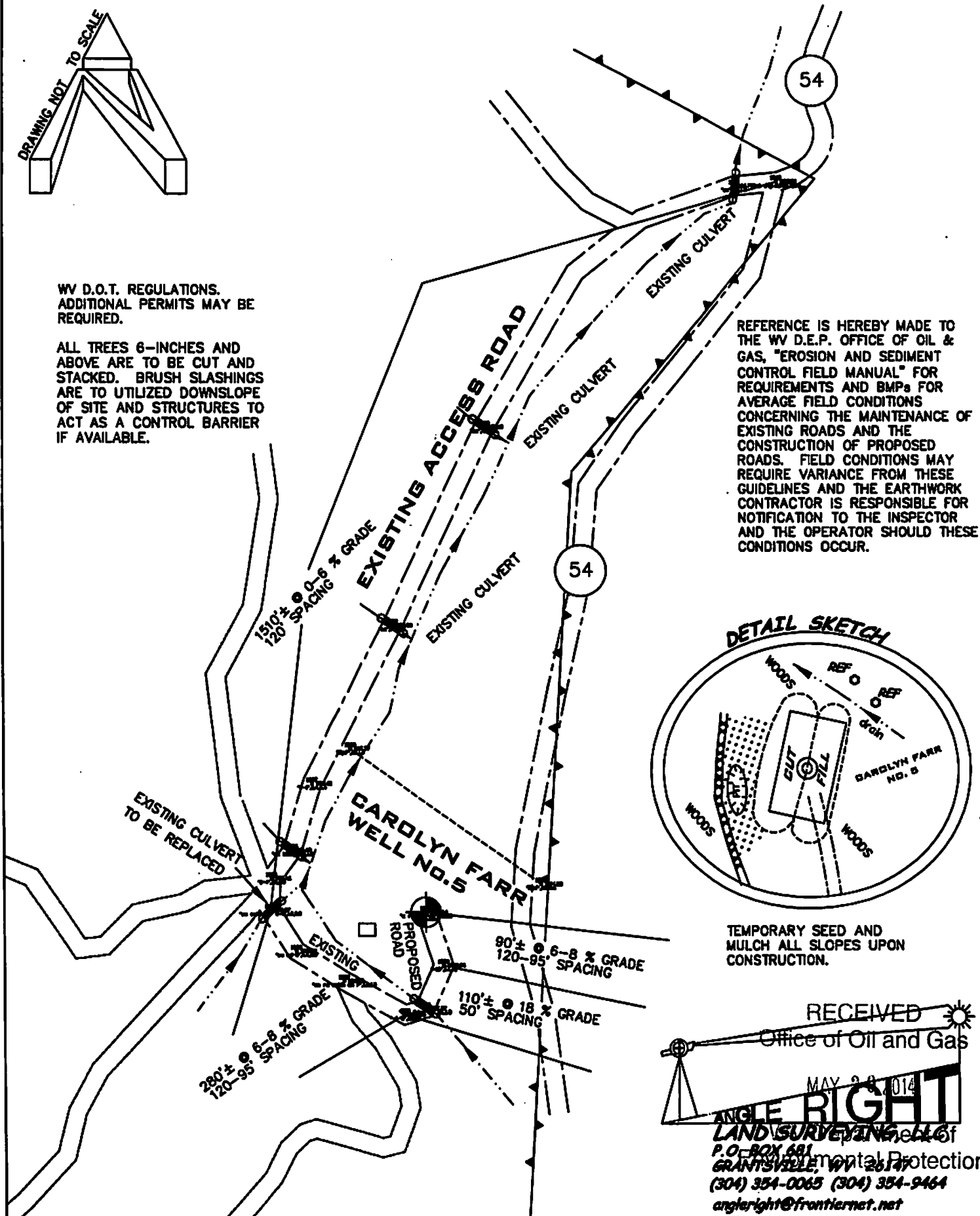





WV D.O.T. REGULATIONS.  
ADDITIONAL PERMITS MAY BE  
REQUIRED.

ALL TREES 6-INCHES AND  
ABOVE ARE TO BE CUT AND  
STACKED. BRUSH SLASHERS  
ARE TO UTILIZED DOWNSLOPE  
OF SITE AND STRUCTURES TO  
ACT AS A CONTROL BARRIER  
IF AVAILABLE.

REFERENCE IS HEREBY MADE TO  
THE WV D.E.P. OFFICE OF OIL &  
GAS, "EROSION AND SEDIMENT  
CONTROL FIELD MANUAL" FOR  
REQUIREMENTS AND BMPs FOR  
AVERAGE FIELD CONDITIONS  
CONCERNING THE MAINTENANCE OF  
EXISTING ROADS AND THE  
CONSTRUCTION OF PROPOSED  
ROADS. FIELD CONDITIONS MAY  
REQUIRE VARIANCE FROM THESE  
GUIDELINES AND THE EARTHWORK  
CONTRACTOR IS RESPONSIBLE FOR  
NOTIFICATION TO THE INSPECTOR  
AND THE OPERATOR SHOULD THESE  
CONDITIONS OCCUR.



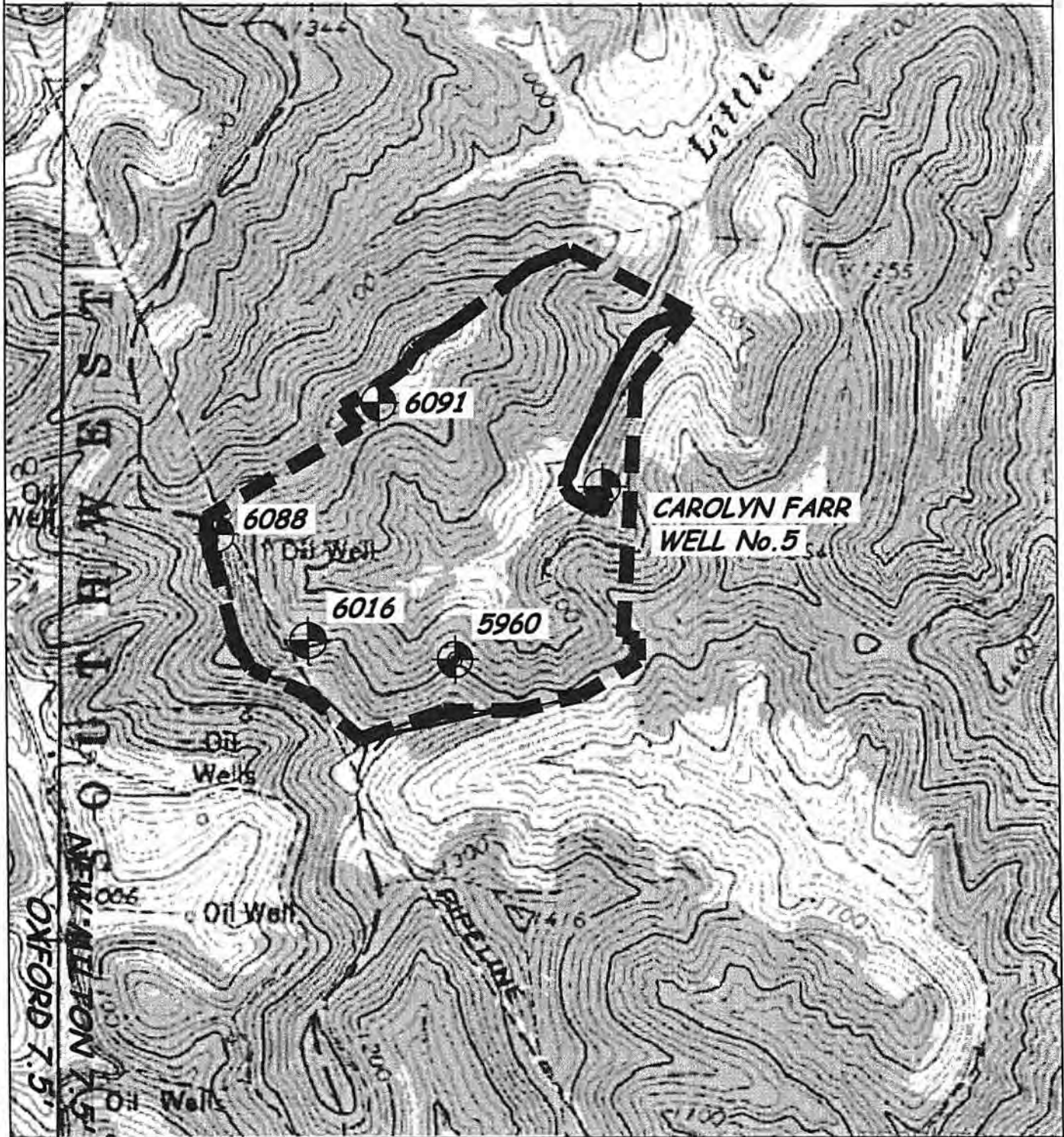
TEMPORARY SEED AND  
MULCH ALL SLOPES UPON  
CONSTRUCTION.

RECEIVED   
Office of Oil and Gas  
MAY 28 2014  
**ANGLE RIGHT**  
LAND SURVEYING, LLC  
P.O. BOX 681  
GRANTSVILLE, WV 26147  
Environmental Protection  
(304) 354-0065 (304) 354-9464  
angleright@frontiernet.net

WW9

# CAROLYN FARR NO. 5

PAGE OF



ANGLE RIGHT LAND SURVEYING, LLC PO BOX 681 GRANTSVILLE, WV 26147 (304) 354-0065	OPERATOR	TOPO SECTION	RECEIVED
	KEY OIL COMPANY 22 GARTON PLAZA WESTON, WV 26452	NEW MILTON 7.5' OXFORD 7.5' SCALE:	Office of Oil and Gas CAROLYN FARR NO. 5 DATE: 30 2014
100472		1"=2000'	03/07/2014



NAD83 SURVEYED LONG. 80°44'12.1"  
DEC. LONG. 80.73669

8,085'

LATITUDE 39° 12' 30"

# CAROLYN FARR LEASE

## 150 AC.± WELL NO. 5

TM 14 PAR 12.4  
F. COLEMAN  
34.75 ACRES±  
SURFACE

PROPOSED WELL  
STATE PLANE NAD 27  
COORDINATES  
N) 248,920  
E) 1,647,561

UTM NAD83  
COORDINATES  
N) 4,336,274.7 M  
E) 522,744.4 M

TM 14 PAR 19  
P. COPLIN  
136.31 ACRES±  
SURFACE

TM 14 PAR 18.4  
KEY OIL COMPANY  
4.15 ACRES±  
SURFACE

TM 14 PAR 20  
S. BROWN  
84.82 ACRES±  
SURFACE

TM 18 PAR 02  
I.L. MORRIS  
183.25 ACRES±  
SURFACE

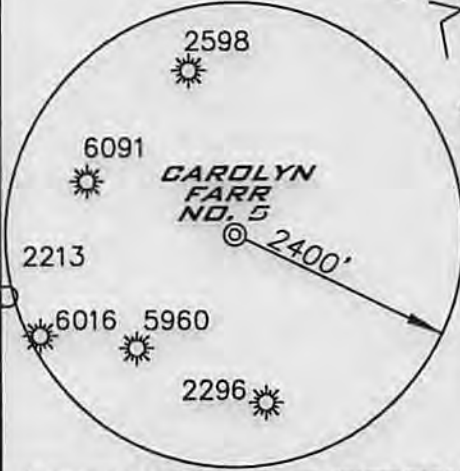
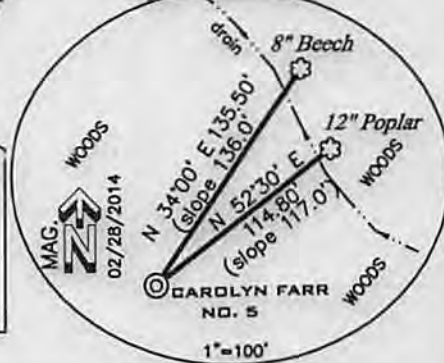
### REFERENCE NOTES

LEASE AS SHOWN TAKEN FROM  
A PLAT OF SURVEY FOR MARION DOTSON  
BY ROBERT A. DAVIS DATED JUNE, 1985.

OWNERSHIP TAKEN FROM PUBLIC  
RECORDS OF DODDRIDGE COUNTY,  
WV IN FEBRUARY, 2014.

LAT./LONG. BY DIFFERENTIAL  
SUBMETER MAPPING GRADE GPS

### REFERENCES



(+) DENOTES LOCATION ON UNITED STATES TOPOGRAPHIC MAPS

FILE NUMBER	100472 (WB17-28)
DRAWING NUMBER	100472_WP5
SCALE	1"=800'
MINIMUM DEGREE OF ACCURACY	1/200
PROVEN SOURCE OF ELEVATION	SUB-METER MAPPING GRADE GPS

I THE UNDERSIGNED HEREBY CERTIFY THAT THIS PLAT IS CORRECT TO THE BEST OF MY KNOWLEDGE AND BELIEF AND SHOWS ALL THE INFORMATION REQUIRED BY LAW AND THE REGULATIONS ISSUED AND PRESCRIBED BY THE DEPARTMENT OF ENVIRONMENTAL PROTECTION

P.S. 1006

*Terry A. Shreve*



STATE OF WEST VIRGINIA  
DIVISION OF ENVIRONMENTAL PROTECTION  
OFFICE OF OIL AND GAS

DATE MARCH 7, 2014

OPERATORS WELL NO. CAROLYN FARR NO. 5

API WELL NO.

47-017  
STATE COUNTY

06520  
PERMIT

WELL TYPE: OIL  GAS  LIQUID INJECTION  WASTE DISPOSAL

(IF "GAS") PRODUCTION  STORAGE  DEEP  SHALLOW

LOCATION ELEVATION 1,043 WATERSHED LITTLE TOMS FORK

DISTRICT NEW MILTON COUNTY DODDRIDGE

QUADRANGLE NEW MILTON 7.5' LEASE NUMBER

SURFACE OWNER KEY OIL COMPANY ACREAGE 4.15 AC±

OIL & GAS ROYALTY OWNER C.E. FARR et al LEASE ACREAGE 150 AC±

PROPOSED WORK: DRILL  CONVERT  DRILL DEEPER  REDRILL  FRACTURE OR STIMULATE  PLUG OFF OLD FORMATION

PERFORATE NEW FORMATION  OTHER PHYSICAL CHANGE (SPECIFY)

TARGET FORMATION ALEXANDER ESTIMATED DEPTH 5600'

WELL OPERATOR KEY OIL COMPANY DESIGNATED AGENT JAN CHAPMAN

ADDRESS 22 GARTON PLAZA, WESTON, WV 26452 ADDRESS 22 GARTON PLAZA, WESTON, WV 26452

LONGITUDE 80° 42' 30"  
NAD83 SURVEYED LAT. 39° 10' 31.5"  
DEC. LAT. 39.17540

form wwf6

A.R.L.S

RECEIVED  
MAY 30 2014  
Department of Environmental Protection