



west virginia department of environmental protection

Office of Oil and Gas
601 57th Street SE
Charleston, WV 25304
(304) 926-0450
(304) 926-0452 fax

Earl Ray Tomblin, Governor
Randy C. Huffman, Cabinet Secretary
www.dep.wv.gov

May 28, 2015

WELL WORK PERMIT

Horizontal 6A Well

This permit, API Well Number: 47-1706718, issued to ANTERO RESOURCES CORPORATION, is evidence of permission granted to perform the specified well work at the location described on the attached pages and located on the attached plat, subject to the provisions of Chapter 22 of the West Virginia Code of 1931, as amended, and all rules and regulations promulgated thereunder, and to all conditions and provisions outlined in the pages attached hereto. Notification shall be given by the operator to the Oil and Gas Inspector at least 24 hours prior to the construction of roads, locations, and/or pits for any permitted work. In addition, the well operator shall notify the same inspector 24 hours before any actual well work is commenced and prior to running and cementing casing. Spills or emergency discharges must be promptly reported by the operator to 1-800-642-3074 and to the Oil and Gas inspector.

Please be advised that form WR-35, Well Operators Report of Well Work is to be submitted to this office within 90 days completion of permitted well work, as should form WR-34 Discharge Monitoring Report within 30 days of discharge of pits, if applicable. Failure to abide by all statutory and regulatory provisions governing all duties and operations hereunder may result in suspension or revocation of this permit and, in addition, may result in civil and/or criminal penalties being imposed upon the operators.

In addition to the applicable requirements of this permit, and the statutes and rules governing oil and gas activity in WV, this permit may contain specific conditions which must be followed. Permit conditions are attached to this cover letter.

Per 35CSR-4-5.2.g this permit will expire in two (2) years from the issue date unless permitted well work is commenced. If there are any questions, please feel free to contact me at (304) 926-0499 ext. 1654.

James Martin

Chief

Operator's Well No: DEVONIAN UNIT 1H
Farm Name: LAMBERT, GEORGE D.

API Well Number: 47-1706718

Permit Type: Horizontal 6A Well

Date Issued: 05/28/2015

Promoting a healthy environment.

05/29/2015

PERMIT CONDITIONS

West Virginia Code § 22-6A-8(d) allows the Office of Oil and Gas to place specific conditions upon this permit. Permit conditions have the same effect as law. Failure to adhere to the specified permit conditions may result in enforcement action.

CONDITIONS

1. This proposed activity may require permit coverage from the United States Army Corps of Engineers (USACE). Through this permit, you are hereby being advised to consult with USACE regarding this proposed activity.
2. If the operator encounters an unanticipated void, or an anticipated void at an unanticipated depth, the operator shall notify the inspector within 24 hours. Modifications to the casing program may be necessary to comply with W. Va. Code § 22-6A-5a (12), which requires drilling to a minimum depth of thirty feet below the bottom of the void, and installing a minimum of twenty (20) feet of casing. Under no circumstance should the operator drill more than fifty (50) feet below the bottom of the void or install less than twenty (20) feet of casing below the bottom of the void.
3. When compacting fills, each lift before compaction shall not be more than 12 inches in height, and the moisture content of the fill material shall be within limits as determined by the Standard Proctor Density test of the actual soils used in specific engineered fill, ASTM D698, Standard Test Method for Laboratory Compaction Characteristics of Soil Using Standard Effort, to achieve 95 % compaction of the optimum density. Each lift shall be tested for compaction, with a minimum of two tests per lift per acre of fill. All test results shall be maintained on site and available for review.
4. Operator shall install signage per § 22-6A-8g (6) (B) at all source water locations included in their approved water management plan within 24 hours of water management plan activation.
5. Oil and gas water supply wells will be registered with the Office of Oil and Gas and all such wells will be constructed and plugged in accordance with the standards of the Bureau for Public Health set forth in its Legislative rule entitled *Water Well Regulations*, 64 C.S.R. 19. Operator is to contact the Bureau of Public Health regarding permit requirements. In lieu of plugging, the operator may transfer the well to the surface owner upon agreement of the parties. All drinking water wells within fifteen hundred feet of the water supply well shall be flow tested by the operator upon request of the drinking well owner prior to operating the water supply well.
6. Pursuant to the requirements pertaining to the sampling of domestic water supply wells/springs the operator shall, no later than thirty (30) days after receipt of analytical data provide a written copy to the Chief and any of the users who may have requested such analyses.
7. If any explosion or other accident causing loss of life or serious personal injury occurs in or about a well or well work on a well, the well operator or its contractor shall give notice, stating the particulars of the explosion or accident, to the oil and gas inspector and the Chief, within 24 hours of said accident.
8. During the casing and cementing process, in the event cement does not return to the surface, the oil and gas inspector shall be notified within 24 hours.
9. Operator shall provide the Office of Oil & Gas notification of the date that drilling commenced on this well. Such notice shall be provided by sending an email to DEPOOGNotify@wv.gov within 30 days of commencement of drilling.



west virginia department of environmental protection

WVDEP Office of Oil and Gas
601 57th Street Southeast; Charleston, WV
(304) 926-0450

Earl Ray Tomblin, Governor
Randy C. Huffman, Cabinet Secretary
dep.wv.gov

May 26, 2015

Eric Bernhardt
151 Chipps Run
West Union, WV 26456

Re: Permits for Antero Resources Corporation Devonian Unit 1H and 3H
API numbers: 17-06718 and 17-06720

Mr. Bernhardt:

The Office of Oil and Gas (OOG) has reviewed your comments concerning Antero Resources Corporation's permits for the above referenced well. The comment was sent to the operator for its response. The operator has responded and the response is enclosed for your records.

After considering your comments, the applicant's response, and the inspector's findings, the OOG has determined that the application meets the requirements set forth in Article 6A Chapter 22 of the West Virginia Code and Legislative Rule Title 35 Series 8. Consequently, the OOG is issuing the permit today. For your information and convenience, I am including with this letter a copy of the permit as issued.

As you may know, surface owners are entitled to compensation for damages to their property resulting from oil and gas drilling activity. Absent an agreement by the parties, such damage compensation may be addressed pursuant to Article 7, Chapter 22 of the West Virginia Code.

Please contact me at (304) 926-0499, if you have any questions.

Sincerely,

Kelly Kees, PE
WV DEP Office of Oil and Gas
Permitting Section

4701706718



March 16, 2015

Antero Resources
1615 Wynkoop Street
Denver, CO 80202
Office 303.357.7310
Fax 303.357.7315

West Virginia Department of Environmental Protection
Chief, Office of Oil and Gas
Attn: Mr. James Martin
601 57th Street SE
Charleston, WV 25304

RE: Response to Public Comments
Devonian Unit 1H (API# 47-017-06718)
Devonian Unit 2H (API# 47-017-06719)
Devonian Unit 3H (API# 47-017-06720)
Doddridge County/Central District, West Virginia

Mr. Martin:

This letter provides Antero Resources Corporation ("Antero") response to the December 30, 2014 letter sent to the West Virginia Department of Environmental Protection Office of Oil & Gas ("DEP") by Eric Bernhardt.

Attached you will find a map reflecting where we believe Mr. Bernhardt's residence to be located. The three Devonian Unit wells Mr. Bernhardt submitted comments on to the DEP are proposed to be drilled on the already constructed Rock Run pad. Based on where we believe Mr. Bernhardt to live, it appears he is almost three miles from the surface location of the three subject wells and the property line of his farm would thus not be within 100 feet of the wells as he suggested. The access road to the pad runs to the southeast from the Rock Run pad and neither would it approach Mr. Bernhardt's property or residence. As such, we do not believe Antero's operations will have any of the impacts to Mr. Bernhardt and his property that have been indicated in his comments.

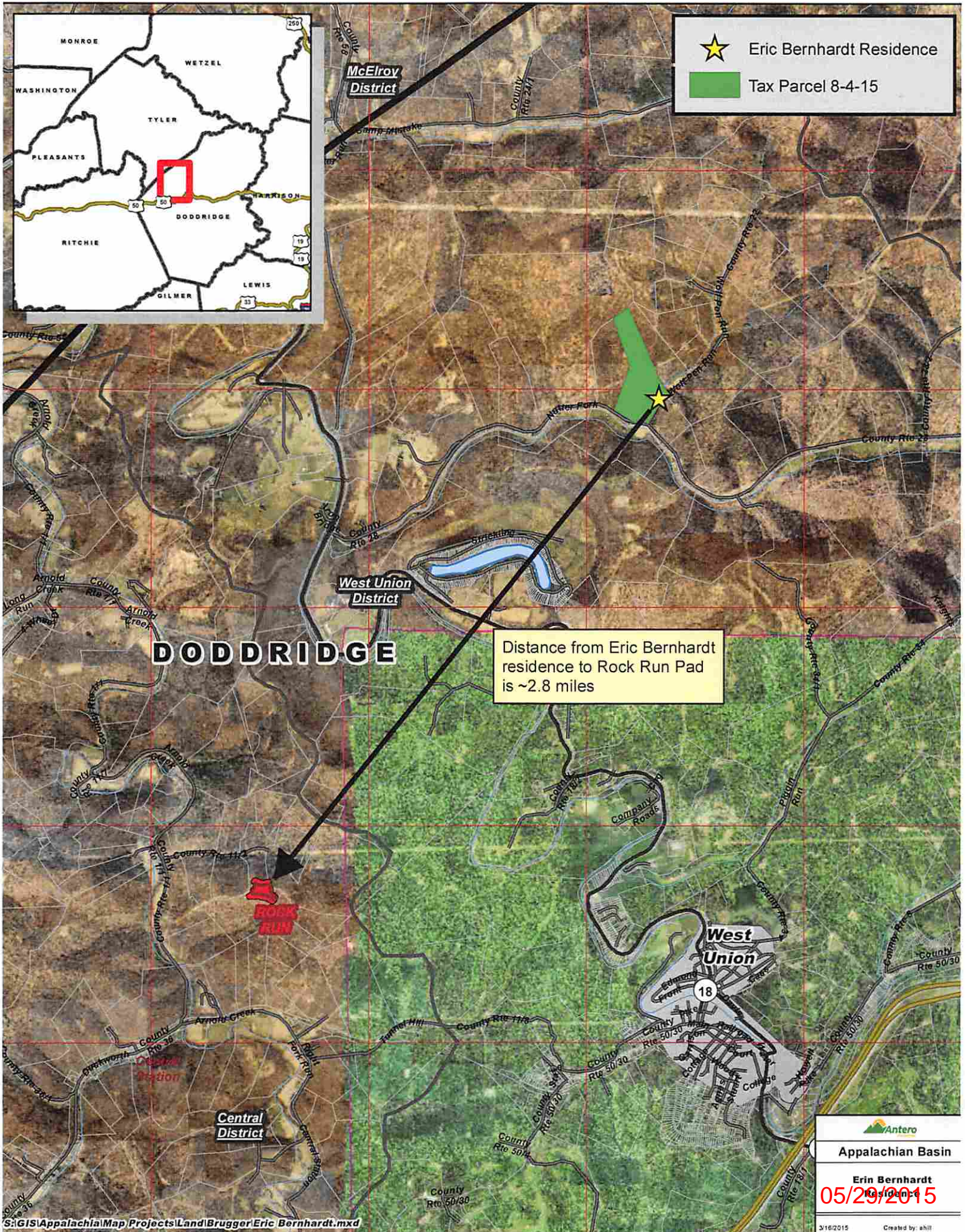
In addition, the three Devonian Unit permit applications that were submitted to the DEP have complied with and meet all regulatory requirements as outlined in West Virginia Code Chapter 22, Article 6A and the Code of State Rules Title 35, Series 8. By copy of this response to the DEP, we therefore request that the DEP proceed with permitting the subject wells having given consideration to Mr. Bernhardt's comments.

Best regards,

Ashlie Steele
Permitting Supervisor
Antero Resources Corporation

05/29/2015

Eric Bernhardt Residence 1701706718



December 30, 2014

1706718

4701706718

PERMIT Review
Office of Oil and Gas
601 57th Street, SE
Charleston, WV 25304

RE: Horizontal well drilling permit
Well number; N/A Devonian Unit 1H
Operator; Antero Natural Resources
County; Doddridge

To whom it may concern,

I am opposed to the issuance of a permit for the above referenced well. This well would be located less than 100 feet from the property line of our farm. Given Antero's record of explosions, fires, spills and leaks, contamination of neighbors drinking water wells, not to mention the noise pollution, light pollution, air pollution, water pollution, degradation and congestion of public roadways, loss of healthy forest and agricultural lands, and reductions of property values I am sure you can understand why I am opposed to this permit being issued. We have seen enough of these projects in this area to realise these projects can last 2 to 4 years and it is too much to ask the local citizens to put up with for the sake of out of state investors. I am counting on you to deny this permit for the sake of the people of West Virginia and thier children.

Thank-you for considering my concerns,

Eric Bernhardt

Eric Bernhardt
151 Chipps Run
West Union, WV 26456

RECEIVED
Office of Oil and Gas

JAN 02 2015

WV Department of
Environmental Protection

05/29/2015

WW-6B
(9/13)

STATE OF WEST VIRGINIA
DEPARTMENT OF ENVIRONMENTAL PROTECTION, OFFICE OF OIL AND GAS
WELL WORK PERMIT APPLICATION

1) Well Operator: Antero Resources Corporation 494488557 017-Doddridge Central West Union 7.5'
Operator ID County District Quadrangle

2) Operator's Well Number: Devonian Unit 1H Well Pad Name: Rock Run Pad

3) Farm Name/Surface Owner: George D. Lambert Public Road Access: CR 11/8

4) Elevation, current ground: 1171' Elevation, proposed post-construction: 1171'

5) Well Type (a) Gas Oil Underground Storage

Other _____

(b) If Gas Shallow Deep

Horizontal _____

6) Existing Pad: Yes or No Yes

7) Proposed Target Formation(s), Depth(s), Anticipated Thickness and Associated Pressure(s):
Marcellus Shale: 7900' TVD, Anticipated Thickness- 60 feet, Associated Pressure- 3100#

8) Proposed Total Vertical Depth: 7900' TVD

9) Formation at Total Vertical Depth: Shale

10) Proposed Total Measured Depth: 21000' MD

11) Proposed Horizontal Leg Length: 10988'

12) Approximate Fresh Water Strata Depths: 170'

13) Method to Determine Fresh Water Depths: Wentz Unit 1H (API# 47-17-06476) on same pad.

14) Approximate Saltwater Depths: 995', 1010'

15) Approximate Coal Seam Depths: 65', 616'

16) Approximate Depth to Possible Void (coal mine, karst, other): None anticipated

17) Does Proposed well location contain coal seams directly overlying or adjacent to an active mine? Yes No

(a) If Yes, provide Mine Info: Name: _____
Depth: _____
Seam: _____
Owner: _____

RECEIVED
Office of Oil and Gas

MAR 10 2015

WV Department of
Environmental Protection

*DCN
3-3-2015*

WW-6B
(9/13)

18)

CASING AND TUBING PROGRAM

<u>TYPE</u>	<u>Size</u>	<u>New or Used</u>	<u>Grade</u>	<u>Weight per ft. (lb/ft)</u>	<u>FOOTAGE: For Drilling</u>	<u>INTERVALS: Left in Well</u>	<u>CEMENT: Fill-up (Cu. Ft.)</u>
Conductor	20"	New	H-40	94#	40'	40'	CTS, 38 Cu. Ft.
Fresh Water	13-3/8"	New	J-55/H-40	54.5#/ 48#	300'	300'	CTS, 417 Cu. Ft.
Coal	9-5/8"	New	J-55	36#	2500'	2500'	CTS, 1018 Cu. Ft.
Intermediate							
Production	5-1/2"	New	P-110	20#	21000'	21000'	5367 Cu. Ft.
Tubing	2-3/8"	New	N-80	4.7#		7100'	
Liners							

*DCW
3-3-2015*

<u>TYPE</u>	<u>Size</u>	<u>Wellbore Diameter</u>	<u>Wall Thickness</u>	<u>Burst Pressure</u>	<u>Cement Type</u>	<u>Cement Yield (cu. ft./k)</u>
Conductor	20"	24"	0.438"	1530	Class A	1.18
Fresh Water	13-3/8"	17-1/2"	0.38"/0.33"	2730/1730	Class A	1.18
Coal	9-5/8"	12-1/4"	0.352"	3520	Class A	1.18
Intermediate						
Production	5-1/2"	8-3/4" & 8-1/2"	0.361"	12630	Lead-H/POZ & Tail - H	H/POZ-1.44 & H-1.8
Tubing	2-3/8"	4.778"	0.19"	11200		
Liners						

PACKERS

Kind:	N/A			
Sizes:	N/A			
Depths Set:	N/A			

RECEIVED
Office of Oil and Gas

MAR 10 2015

WV Department of
Environmental Protection

19) Describe proposed well work, including the drilling and plugging back of any pilot hole:

Drill, perforate, fracture a new horizontal shallow well and complete Marcellus Shale.

20) Describe fracturing/stimulating methods in detail, including anticipated max pressure and max rate:

Antero plans to pump Slickwater into the Marcellus Shale formation in order to ready the well for production. The fluid will be comprised of approximately 99 percent water and sand, with less than 1 percent special-purpose additives as shown in the attached "List of Anticipated Additives Used for Fracturing or Stimulating Well."

Anticipated Max Pressure - 9300 lbs

Anticipated Max Rate - 80 bpm

21) Total Area to be disturbed, including roads, stockpile area, pits, etc., (acres): 50.15 existing acres

22) Area to be disturbed for well pad only, less access road (acres): 6.81 existing acres

23) Describe centralizer placement for each casing string:

Conductor: no centralizers

Surface Casing: one centralizer 10' above the float shoe, one on the insert float collar and one every 4th joint spaced up the hole to surface.

Intermediate Casing: one centralizer above float joint, one centralizer 5' above float collar and one every 4th collar to surface.

Production Casing: one centralizer at shoe joint and one every 3 joints to top of cement in intermediate casing.

24) Describe all cement additives associated with each cement type:

Conductor: no additives, Class A cement.

Surface: Class A cement with 2-3% calcium chloride

Intermediate: Class A cement with 1/4 lb of flake, 5 gallons of clay treat

Production: Lead cement- 50/50 Class H/Poz + 1.5% salt + 1% C-45 + 0.5% C-16a + 0.2% C-12 + 0.45% C-20 + 0.05% C-51

Production: Tail cement- Class H + 45 PPS Calcium Carbonate + 1.0% FL-160 + 0.2% ACGB-47 + 0.05% ACSA-51 + 0.2% ACR-20

25) Proposed borehole conditioning procedures:

Conductor: blowhole clean with air, run casing, 10 bbls fresh water.

Surface: blowhole clean with air, trip to conductor shoe, trip to bottom, blowhole clean with air, trip out, run casing, circulate pipe capacity + 40 bbls fresh water followed by 25 bbls bentonite mud, 10 bbls fresh water spacer.

Intermediate: blowhole clean with air, trip to surface casing shoe, trip to bottom, blowhole clean with air, trip out, run casing, circulate 40 bbls brine water followed by 10 bbls fresh water and 25 bbls bentonite mud, pump 10 bbls fresh water.

Production: circulate with 14 lb/gal NaCl mud, trip to middle of lateral, circulate, pump high viscosity sweep, trip to base of curve, pump high viscosity sweep, trip to top of curve, trip to bottom, circulate, pump high viscosity sweep, trip out, run casing, circulate 10 bbls fresh water, pump 48 bbls barite pill, pump 10 bbls fresh water followed by 48 bbls mud flush and 10 bbls water.

RECEIVED
Office of Oil and Gas

*Note: Attach additional sheets as needed.

MAY 21 2015

Page 3 of 3

WW-9
(2/15)

4701706718

API Number 47 - 017
Operator's Well No. Devonian Unit 1H

STATE OF WEST VIRGINIA
DEPARTMENT OF ENVIRONMENTAL PROTECTION
OFFICE OF OIL AND GAS

FLUIDS/ CUTTINGS DISPOSAL & RECLAMATION PLAN

Operator Name Antero Resources Corporation OP Code 494488557

Watershed (HUC 10) Headwaters Middle Island Creek Quadrangle West Union 7.5'

Do you anticipate using more than 5,000 bbls of water to complete the proposed well work? Yes No

Will a pit be used? Yes No

If so, please describe anticipated pit waste: No pit will be used at this site (Drilling and Flowback Fluids will be stored in tanks. Cuttings will be tanked and hauled off site.

Will a synthetic liner be used in the pit? Yes No If so, what ml.? N/A

Proposed Disposal Method For Treated Pit Wastes:

- Land Application
- Underground Injection (UIC Permit Number _____)
- Reuse (at API Number Future permitted well locations when applicable. API# will be provided on Form WR-34)
- Off Site Disposal (Supply form WW-9 for disposal location) (Meadowfill Landfill Permit #SWF-1032-98)
- Other (Explain _____)

*DCW
3-3-2015*

Will closed loop system be used? If so, describe: Yes

Drilling medium anticipated for this well (vertical and horizontal)? Air, freshwater, oil based, etc. Surface - Air/freshwater, Intermediate - Dust/Suff Foam, Production - Water Based Mud

-If oil based, what type? Synthetic, petroleum, etc. N/A

Additives to be used in drilling medium? Please See Attachment

Drill cuttings disposal method? Leave in pit, landfill, removed offsite, etc. Stored in tanks, removed offsite and taken to landfill.

-If left in pit and plan to solidify what medium will be used? (cement, lime, sawdust) N/A

-Landfill or offsite name/permit number? Meadowfill Landfill (Permit #SWF-1032-98)

Permittee shall provide written notice to the Office of Oil and Gas of any load of drill cuttings or associated waste rejected at any West Virginia solid waste facility. The notice shall be provided within 24 hours of rejection and the permittee shall also disclose where it was properly disposed.

I certify that I understand and agree to the terms and conditions of the GENERAL WATER POLLUTION PERMIT issued on August 1, 2005, by the Office of Oil and Gas of the West Virginia Department of Environmental Protection. I understand that the provisions of the permit are enforceable by law. Violations of any term or condition of the general permit and/or other applicable law or regulation can lead to enforcement action.

I certify under penalty of law that I have personally examined and am familiar with the information submitted on this application form and all attachments thereto and that, based on my inquiry of those individuals immediately responsible for obtaining the information, I believe that the information is true, accurate, and complete. I am aware that there are significant penalties for submitting false information, including the possibility of fine or imprisonment.

Company Official Signature *Cole Kilstrom*


Company Official (Typed Name) Cole Kilstrom

Company Official Title Environmental & Regulatory Manager

Subscribed and sworn before me this 24 day of February, 20 15

Kara Quackimben Notary Public

My commission expires July 21, 2018



WV Department of Environmental Protection

05/29/2015

4701706718

Form WW-9

Operator's Well No. Devonian Unit 1H

Antero Resources Corporation

Proposed Revegetation Treatment: Acres Disturbed 50.15 existing acres Prevegetation pH _____

Lime 2-3 Tons/acre or to correct to pH 6.5

Fertilizer type Hay or straw or Wood Fiber (will be used where needed)

Fertilizer amount 500 lbs/acre

Mulch 2-3 Tons/acre

Access Roads (24.12) + Staging Areas (1.39) + Well Pad (6.81) + Cofor Well Pad (3.70) Water Containment Pad (2.27) + Excess/ Topsoil Material Stockpiles (11.86) = 50.15 Existing Acres

Temporary		Permanent	
Seed Type	lbs/acre	Seed Type	lbs/acre
Annual Ryegrass	40	Crownvetch	10-15
*See attached Table 3 for additional seed type (Rock Run Pad Design Page 28)		*See attached Table 4a for additional seed type (Rock Run Pad Design Page 28)	
*or type of grass seed requested by surface owner		*or type of grass seed requested by surface owner	
*No Fescue or Timothy Grass shall be used			

Attach:
Drawing(s) of road, location, pit and proposed area for land application (unless engineered plans including this info have been provided)

Photocopied section of involved 7.5' topographic sheet.

Plan Approved by: Douglas Newb

Comments: INSTALL ERS to WV Dep regulations

Title: Oil & Gas Inspector

Date: 3-3-2015

Field Reviewed? () Yes (/) No

RECEIVED
Office of Oil and Gas
MAR 10 2015
WV Department of
Environmental Protection

05/29/2015

Form WW-9 Additives Attachment**SURFACE INTERVAL**

1. Fresh Water
2. Soap –Foamer AC
3. Air

INTERMEDIATE INTERVAL***STIFF FOAM RECIPE:***

- 1) 1 ppb Soda Ash / Sodium Carbonate-Alkalinity Control Agent
- 2) 1 ppb Conqor 404 (11.76 ppg) / Corrosion Inhibitor
- 3) 4 ppb KLA-Gard (9.17 ppg) / Amine Acid Complex-Shale Stabilizer
- 4) 1ppb Mil Pac R / Sodium Carboxymethylcellulose-Filtration Control Agent
- 5) 12 ppb KCL / Potassium Chloride-inorganic Salt
- 6) Fresh Water 80 bbls
- 7) Air

PRODUCTION INTERVAL

1. Alpha 1655
Salt Inhibitor
2. Mil-Carb
Calcium Carbonate
3. Cottonseed Hulls
Cellulose-Cottonseed Pellets – LCM
4. Mil-Seal
Vegetable, Cotton & Cellulose-Based Fiber Blend – LCM
5. Clay-Trol
Amine Acid Complex – Shale Stabilizer
6. Xan-Plex
Viscosifier For Water Based Muds
7. Mil-Pac (All Grades)
Sodium Carboxymethylcellulose – Filtration Control Agent
8. New Drill
Anionic Polyacrylamide Copolymer Emulsion – Shale Stabilizer
9. Caustic Soda
Sodium Hydroxide – Alkalinity Control
10. Mil-Lime
Calcium Hydroxide – Lime
11. LD-9
Polyether Polyol – Drilling Fluid Defoamer
12. Mil Mica
Hydro-Biotite Mica – LCM

Received
Office of Oil & Gas
FEB 27 2015

4701706718

13. Escaid 110
Drilling Fluid Solvent – Aliphatic Hydrocarbon
14. Ligco
Highly Oxidized Leonardite – Filtration Control Agent
15. Super Sweep
Polypropylene – Hole Cleaning Agent
16. Sulfatrol K
Drilling Fluid Additive – Sulfonated Asphalt Residuum
17. Sodium Chloride, Anhydrous
Inorganic Salt
18. D-D
Drilling Detergent – Surfactant
19. Terra-Rate
Organic Surfactant Blend
20. W.O. Defoam
Alcohol-Based Defoamer
21. Perma-Lose HT
Fluid Loss Reducer For Water-Based Muds
22. Xan-Plex D
Polysaccharide Polymer – Drilling Fluid Viscosifier
23. Walnut Shells
Ground Cellulosic Material – Ground Walnut Shells – LCM
24. Mil-Graphite
Natural Graphite – LCM
25. Mil Bar
Barite – Weighting Agent
26. X-Cide 102
Biocide
27. Soda Ash
Sodium Carbonate – Alkalinity Control Agent
28. Clay Trol
Amine Acid complex – Shale Stabilizer
29. Sulfatrol
Sulfonated Asphalt – Shale Control Additive
30. Xanvis
Viscosifier For Water-Based Muds
31. Milstarch
Starch – Fluid Loss Reducer For Water Based Muds
32. Mil-Lube
Drilling Fluid Lubricant

Received
Office of Oil & Gas
FEB 27 2015

05/29/2015

47 0 1 7 0 6 7 1 8



911 ADDRESS
794 Tunnel Hill Rd.
West Union, WV 26456

Well Site Safety Plan

Antero Resources

Well Name: Twyford Unit 2H, Wentz Unit 1H, Wentz Unit 2H, Devonian Unit 1H, Devonian Unit 2H, Devonian Unit 3H

Pad Location: **ROCK RUN PAD**
Doddridge County/ Central & West Union District

GPS Coordinates: Lat 39°17'57.9222"/Long 80°48'52.73" (NAD83)

Driving Directions:

From Clarksburg: Travel west on US-50W for 28 miles. Turn right onto Arnolds Creek Rd/Central Station Rd/Right Fork Run Rd, go 1.4 miles. Turn right onto Tunnel Hill Rd, go 0.7 miles. Access road will be on the left.

EMERGENCY (24 HOUR) CONTACT 1-800-878-1373

*3-3-2015
DLW*

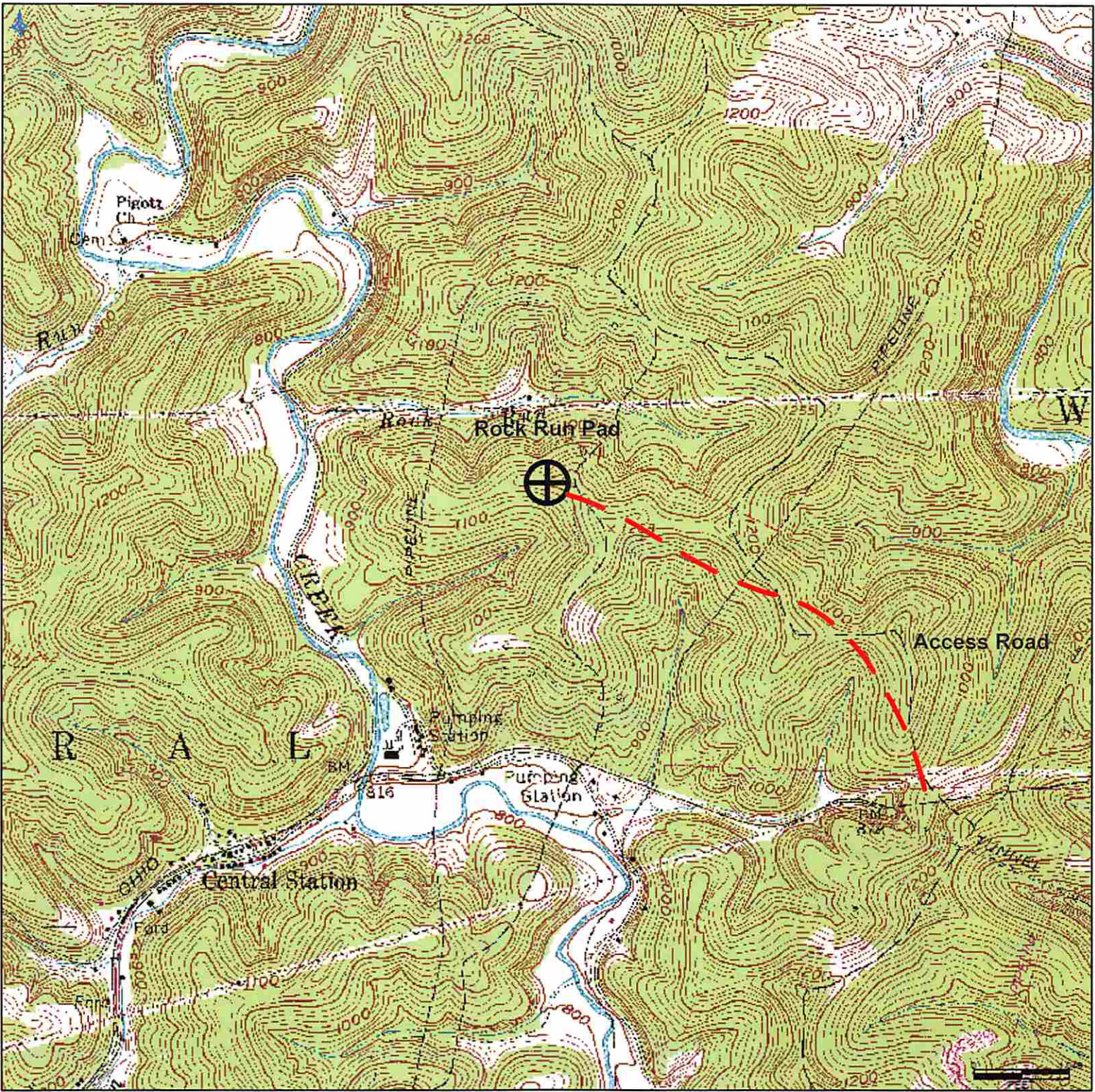
RECEIVED
Office of Oil and Gas
MAR 10 2015

WV Department of
Environmental Protection

SSP Page 1

05/29/2015

4701706718



Received
Office of Oil & Gas
FEB 27 2015

Antero Resources Corporation
Appalachian Basin
Devonian Unit 1H
Doddridge County

Quadrangle: West Union 7.5'
Watershed: Headwaters Middle Island Creek
District: Central
Date: 11/12/13

05/29/2015

LATITUDE 39°20'00"

6,558'

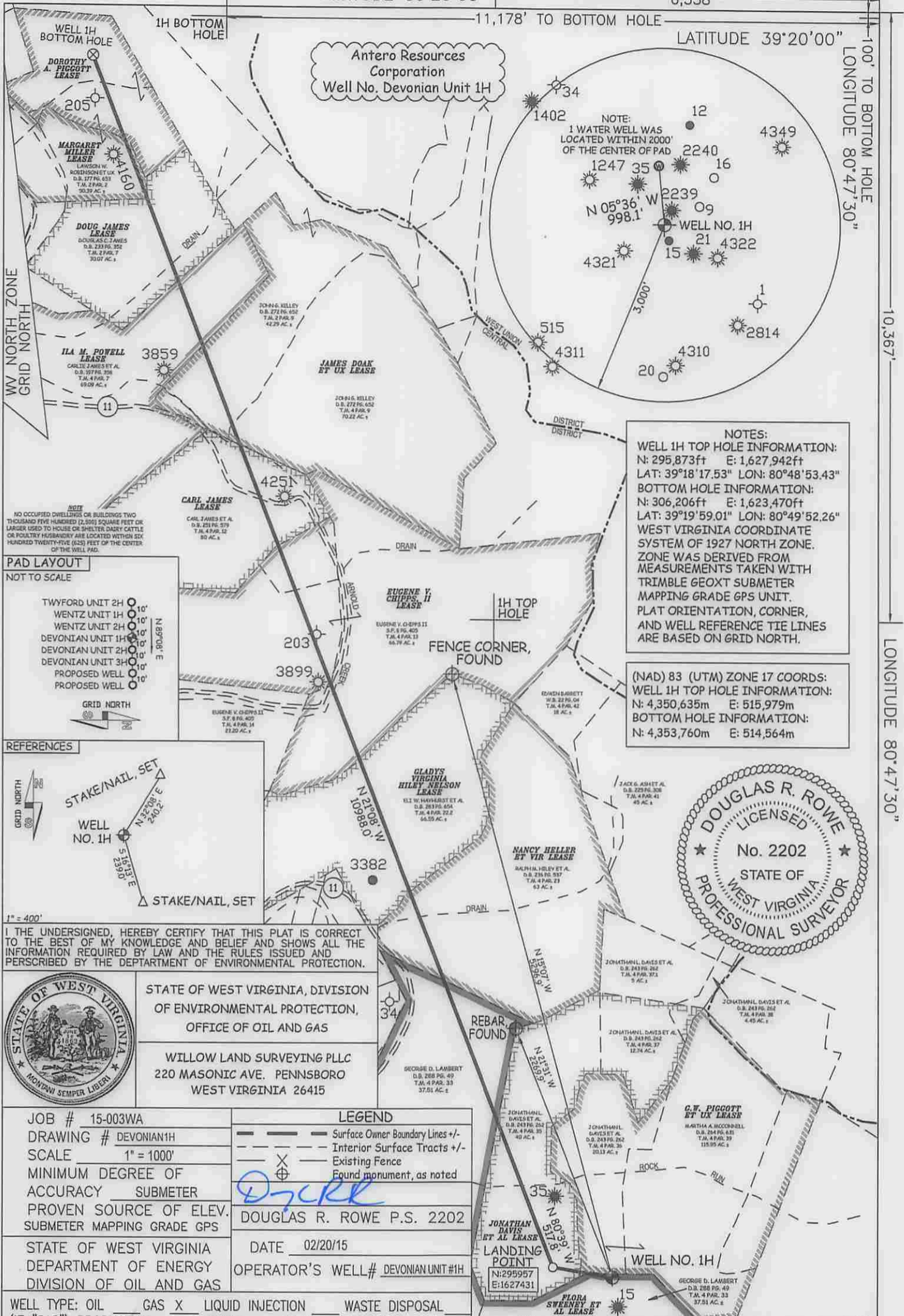
11,178' TO BOTTOM HOLE

LATITUDE 39°20'00"

LONGITUDE 80°47'30"


10,367'

LONGITUDE 80°47'30"



NOTES:
 WELL 1H TOP HOLE INFORMATION:
 N: 295,873ft E: 1,627,942ft
 LAT: 39°18'17.53" LON: 80°48'53.43"
 BOTTOM HOLE INFORMATION:
 N: 306,206ft E: 1,623,470ft
 LAT: 39°19'59.01" LON: 80°49'52.26"
 WEST VIRGINIA COORDINATE SYSTEM OF 1927 NORTH ZONE. ZONE WAS DERIVED FROM MEASUREMENTS TAKEN WITH TRIMBLE GEOXT SUBMETER MAPPING GRADE GPS UNIT. PLAT ORIENTATION, CORNER, AND WELL REFERENCE TIE LINES ARE BASED ON GRID NORTH.

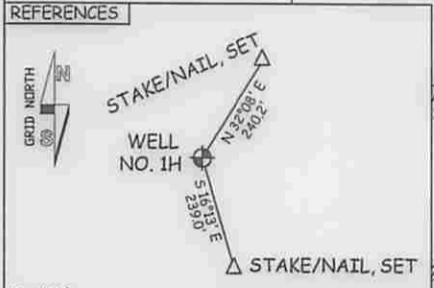
(NAD) 83 (UTM) ZONE 17 COORDS:
 WELL 1H TOP HOLE INFORMATION:
 N: 4,350,635m E: 515,979m
 BOTTOM HOLE INFORMATION:
 N: 4,353,760m E: 514,564m



PAD LAYOUT
 NOT TO SCALE

TWYFORD UNIT 2H
 WENTZ UNIT 1H
 WENTZ UNIT 2H
 DEVONIAN UNIT 1H
 DEVONIAN UNIT 2H
 DEVONIAN UNIT 3H
 PROPOSED WELL
 PROPOSED WELL

GRID NORTH



I THE UNDERSIGNED, HEREBY CERTIFY THAT THIS PLAT IS CORRECT TO THE BEST OF MY KNOWLEDGE AND BELIEF AND SHOWS ALL THE INFORMATION REQUIRED BY LAW AND THE RULES ISSUED AND PERSCRIBED BY THE DEPARTMENT OF ENVIRONMENTAL PROTECTION.

STATE OF WEST VIRGINIA, DIVISION OF ENVIRONMENTAL PROTECTION, OFFICE OF OIL AND GAS

WILLOW LAND SURVEYING PLLC
 220 MASONIC AVE. PENNSBORO WEST VIRGINIA 26415

JOB # 15-003WA
 DRAWING # DEVONIAN1H
 SCALE 1" = 1000'
 MINIMUM DEGREE OF ACCURACY SUBMETER
 PROVEN SOURCE OF ELEV. SUBMETER MAPPING GRADE GPS
 STATE OF WEST VIRGINIA DEPARTMENT OF ENERGY DIVISION OF OIL AND GAS

LEGEND

--- Surface Owner Boundary Lines +/-
 --- Interior Surface Tracts +/-
 X Existing Fence
 ⊕ Found monument, as noted

DOUGLAS R. ROWE P.S. 2202

DATE 02/20/15
 OPERATOR'S WELL# DEVONIAN UNIT #1H

WELL TYPE: OIL GAS LIQUID INJECTION WASTE DISPOSAL
 (IF "GAS") PRODUCTION STORAGE DEEP SHALLOW

LOCATION: ELEVATION 1,171' WATERSHED HEADWATERS OF MIDDLE ISLAND CREEK
 QUADRANGLE WEST UNION 7.5' DISTRICT CENTRAL COUNTY DODDRIDGE

SURFACE OWNER GEORGE D. LAMBERT ACREAGE 37.51 ACRES +/-
 OIL & GAS ROYALTY OWNER FLORA SWEENEY ET AL; G.W. PIGGOTT ET UX; JONATHAN DAVIS ET AL; NANCY HELLER ET VIR LEASE ACREAGE 103 ACRES+; 124.5 ACRES+; 52 ACRES+; 69 ACRES+;
 GLADYS VIRGINIA HILEY NELSON; EUGENE V. CHIPPS, II; CARL JAMES; JAMES DOAK ET UX; ILA M. POWELL; DOUG JAMES; MARGARET MILLER; DOROTHY A. PIGGOTT 60.55 ACRES+; 120 ACRES+; 80 ACRES+; 80 ACRES+; 69 ACRES+; 30.1 ACRES+; 17.5 ACRES+; 46 ACRES+

PROPOSED WORK: DRILL CONVERT DRILL DEEPER REDRILL FRACTURE OR STIMULATE
 PLUG OFF OLD FORMATION PERFORATE NEW FORMATION OTHER PHYSICAL CHANGE IN WELL (SPECIFY) _____ PLUG & ABANDON CLEAN OUT & REPLUG

TARGET FORMATION MARCELLUS ESTIMATED DEPTH 7,900' TVD 21,000' MD
 WELL OPERATOR ANTERO RESOURCES CORP. DESIGNATED AGENT DIANNA STAMPER - CT CORPORATION SYSTEM
 ADDRESS 1615 WYNKOOP STREET ADDRESS 5400 D BIG TYLER ROAD
 DENVER, CO 80202 CHARLESTON, WV 25313

05/29/2015

INFORMATION SUPPLIED UNDER WEST VIRGINIA CODE
Chapter 22, Article 6A, Section 5(a)(5)
IN LIEU OF FILING LEASE(S) AND OTHER CONTINUING CONTRACT(S)

Under the oath required to make the verification on page 1 of this Notice and Application, I depose and say that I am the person who signed the Notice and Application for the Applicant, and that –

- (1) the tract of land is the same tract described in this Application, partly or wholly depicted in the accompanying plat, and described in the Construction and Reclamation Plan;
- (2) the parties and recordation data (if recorded) for lease(s) or other continuing contract(s) by which the Applicant claims the right to extract, produce or market the oil or gas are as follows:

Grantor, lessor, etc.	Grantee, lessee, etc.	Royalty	Book/Page
<u>Flora Sweeney, et al Lease</u>			
Flora Furbee Sweeney	Joseph H. Cutlip	1/8	0087/0005
Jan Elizabeth Lincicone. Administratrix, C.T.A. of the Estate of Joseph H. Cutlip, deceased	Misco Industries, Inc.	Assignment	0094/0184
Misco Industries, Inc.	Clarence W. Mutschelknaus	Assignment	0138/0355
Clarence W. Mutschelknaus	Bluestone Energy Partners	Assignment	0240/0322
Bluestone Energy Partners	Antero Resources Bluestone, LLC, a wholly owned subsidiary of Antero Resources Appalachian Corporation	Affidavit Regarding Merger	DB 0288/0001
Antero Resources Appalachian Corporation	Antero Resources Corporation	Name Change	Exhibit 1
<u>G.W. Piggott, et ux Lease</u>			
G.W. Piggott, et ux	Hope Natural Gas Company	Flat Rate	0023/0113
Hope Natural Gas Company	J.J. Graham & W.D. Gribble	Assignment	Unrecorded Assignment Dated 5/26/1945
Deborah Ann Cox, successor to J.J. Graham & W.D. Gribble	Antero Resources Corporation	*Partial Assignment of Oil & Gas Leases	0346/0252
Gerald E. Travis, successor to J.J. Graham & W.D. Gribble	Antero Resources Corporation	*Partial Assignment of Oil & Gas Leases	0346/0249
Patrick M. Wright, successor to J.J. Graham & W.D. Gribble	Antero Resources Corporation	*Partial Assignment of Oil & Gas Leases	0346/0246
<u>Jonathan Davis, et al Lease</u>			
Jonathan L. Davis, et al	Antero Resources Appalachian Corporation	1/8+	0283/0130
Antero Resources Appalachian Corporation	Antero Resources Corporation	Name Change	Exhibit 1
<u>Nancy Heller, et vir Lease</u>			
Nancy Heller, et vir	Antero Resources Corporation	1/8+	0317/0194
<u>Gladys Virginia Hiley Nelson Lease</u>			
Gladys Virginia Hiley nelson	Antero Resources Corporation	1/8+	0363/0425
DC Petroleum, Inc. and Chase Petroleum, Inc.	Antero Resources Appalachian Corporation	Assignment	0257/0062
Antero Resources Appalachian Corporation	Antero Resources Corporation	Name Change	Exhibit 1
<u>Eugene V. Chipps, II Lease</u>			
Eugene V. Chipps, et ux	Devonian Appalachian Co.	1/8	0161/0214
Devonian Appalachian Co., et al	New Freedom Energy, LLC	Deed, Assignment & Agreement	0200/0563
New Freedom Energy, LLC	Antero Resources Corporation	*Partial Assignment of Oil & Gas Leases	0336/0127

*Partial Assignments to Antero Resources Corporation include 100% rights to extract, produce and market the oil and gas from the Marcellus and any other formations completed with this well.

CONTINUED ON NEXT PAGE

05/29/2015

**INFORMATION SUPPLIED UNDER WEST VIRGINIA CODE
Chapter 22, Article 6A, Section 5(a)(5)
IN LIEU OF FILING LEASE(S) AND OTHER CONTINUING CONTRACT(S)**

Under the oath required to make the verification on page 1 of this Notice and Application, I depose and say that I am the person who signed the Notice and Application for the Applicant, and that –

- (1) the tract of land is the same tract described in this Application, partly or wholly depicted in the accompanying plat, and described in the Construction and Reclamation Plan;
- (2) the parties and recordation data (if recorded) for lease(s) or other continuing contract(s) by which the Applicant claims the right to extract, produce or market the oil or gas are as follows:

Grantor, lessor, etc.	Grantee, lessee, etc.	Royalty	Book/Page
<u>Carl James Lease</u>			
Carl James	Murvin Oil Company	1/8	0175/0047
Murvin Oil Company	Murvin & Meier Oil Company	Assignment	0179/0193
Murvin & Meier Oil Company	Antero Resources Appalachian Corporation	*Partial Assignment of Oil & Gas Lease	0267/0467
Antero Resources Appalachian Corporation	Antero Resources Corporation	Name Change	Exhibit 1
<u>James Doak, et ux Lease</u>			
James Doak, et ux	Justin Henderson	1/8	0110/0606
Justin Henderson	J & J Enterprises, Inc.	Assignment & Agreement	0115/0041
J & J Enterprises, Inc.	Eastern American Energy Corporation	Confirmatory Deed & Assignment of Leases	DV 0159/0139
Eastern American Energy Corporation	Energy Corporation of American	Confirmatory Deed & Assignment of Leases	0240/0498
Energy Corporation of America	Antero Resources Appalachian Corporation	*Partial Assignment of Leases	0272/0307
Antero Resources Appalachian Corporation	Antero Resources Corporation	Name Change	Exhibit 1
<u>Ila M. Powell Lease</u>			
Ila M. Powell, et al	Clarence W. Mutschelknaus	1/8	0138/0463
Clarence W. Mutschelknaus	Bluestone Energy Partners	Assignment	0245/0572
Bluestone Energy Partners	Antero Resources Bluestone, LLC, a wholly owned subsidiary of Antero Resources Appalachian Corporation	Affidavit Regarding Merger	DC 0288/0001
Antero Resources Appalachian Corporation	Antero Resources Corporation	Name Change	Exhibit 1
<u>Douglas James Lease</u>			
Douglas C. James	Antero Resources Corporation	1/8+	0373/0436
<u>Margaret Miller Lease</u>			
Margaret Miller	B & M Associates	1/8	0171/0328
B & M Associates	Key Oil Company	Assignment	0171/0356
Key Oil Company	Antero Resources Appalachian Corporation	*Partial Assignment of Oil & Gas Leases	0257/0062
Antero Resources Appalachian Corporation	Antero Resources Corporation	Name Change	Exhibit 1

**Received
Office of Oil & Gas
FEB 27 2015**

*Partial Assignments to Antero Resources Corporation include 100% rights to extract, produce and market the oil and gas from the Marcellus and any other formations completed with this well.

**INFORMATION SUPPLIED UNDER WEST VIRGINIA CODE
Chapter 22, Article 6A, Section 5(a)(5)
IN LIEU OF FILING LEASE(S) AND OTHER CONTINUING CONTRACT(S)**

Under the oath required to make the verification on page 1 of this Notice and Application, I depose and say that I am the person who signed the Notice and Application for the Applicant, and that –

(1) the tract of land is the same tract described in this Application, partly or wholly depicted in the accompanying plat, and described in the Construction and Reclamation Plan;

(2) the parties and recordation data (if recorded) for lease(s) or other continuing contract(s) by which the Applicant claims the right to extract, produce or market the oil or gas are as follows:

Lease Name or Number	Grantor, Lessor, etc.	Grantee, Lessee, etc.	Royalty	Book/Page
<u>Dorothy A. Piggott Lease</u>	Dorothy A. Piggott	Antero Resources Corporation	1/8+	389/487

*Partial Assignments to Antero Resources Corporation include 100% rights to extract, produce and market the oil and gas from the Marcellus and any other formations completed with this well.

**Acknowledgement of Possible Permitting/Approval
In Addition to the Office of Oil and Gas**

The permit applicant for the proposed well work addressed in this application hereby acknowledges the possibility of the need for permits and/or approvals from local, state, or federal entities in addition to the DEP, Office of Oil and Gas, including but not limited to the following:

- WV Division of Water and Waste Management
- WV Division of Natural Resources WV Division of Highways
- U.S. Army Corps of Engineers
- U.S. Fish and Wildlife Service
- County Floodplain Coordinator

Received
Office of Oil & Gas
FEB 27 2015

The applicant further acknowledges that any Office of Oil and Gas permit in no way overrides, replaces, or nullifies the need for other permits/approvals that may be necessary and further affirms that all needed permits/approvals should be acquired from the appropriate authority before the affected activity is initiated.

Well Operator: Antero Resources Corporation
By: Kevin Kilstrom
Its: VP of Production

4701706718

WW-60
(7-01)

DATE: February 24, 20 15

OPERATOR'S

WELL NO. Devonian Unit 1H

API NO: 47- 017
State County Permit No.

STATE OF WEST VIRGINIA
OFFICE OF OIL AND GAS
DEPARTMENT OF ENVIRONMENTAL PROTECTION

A F F I D A V I T

State of Colorado

County of Denver

I, Thomas Kuhn (the designated owner or operator, or authorized representative thereof), after being duly sworn, do declare that the undersigned is authorized by the owner of the working interest in the well permit application to which this affidavit is attached to state that (he, she, or it) shall tender to the owner of the oil and gas in place not less than one-eighth of the total amount paid to or received by or allowed to the owner of the working interest at the wellhead for the oil or gas so extracted, produced, or marketed before deducting the amount to be paid or set aside for the owner of the oil or gas in place, or all such oil or gas to be extracted, produced, or marketed from the well. West Virginia Code 22-6-8(e).

Signed: [Signature]

Taken, subscribed and sworn to before me this 24 day of February, 20 15.

[Signature: Kara Quackenbush]
Notary Public

My Commission expires: July 21, 2018

Received
Office of Oil & Gas
FEB 27 2015

KARA QUACKENBUSH
NOTARY PUBLIC
STATE OF COLORADO
NOTARY ID 20144028297
MY COMMISSION EXPIRES JULY 21, 2018

05/29/2015

FILED

JUN 10 2013

Natalie E. Tennant,
Secretary of State
1900 Kanawha Blvd E
Bldg 1, Suite 157-K
Charleston, WV 25305



Penney Barker, Manager
Corporations Division
IN THE OFFICE OF
Tel: (304)558-8000
Secretary of State Fax: (304)558-8381
Website: www.wvscs.com
E-mail: business@wvscs.com

FILE ONE ORIGINAL
(Two if you want a filed
stamped copy returned to you)
FEE: \$25.00

APPLICATION FOR
AMENDED CERTIFICATE
OF AUTHORITY

Office Hours: Monday - Friday
8:30 a.m. - 5:00 p.m. ET

**** In accordance with the provisions of the West Virginia Code, the undersigned corporation hereby ****
applies for an Amended Certificate of Authority and submits the following statement:

- Name under which the corporation was authorized to transact business in WV: Antero Resources Appalachian Corporation
- Date Certificate of Authority was issued in West Virginia: 6/25/2008
- Corporate name has been changed to: Antero Resources Corporation
(Attach one Certified Copy of Name Change as filed in home State of incorporation.)
- Name the corporation elects to use in WV: Antero Resources Corporation
(due to home state name not being available)
- Other amendments: (attach additional pages if necessary)
- Name and phone number of contact person. (This is optional, however, if there is a problem with the filing, listing a contact person and phone number may avoid having to return or reject the document.)
Alvyn A. Schopp (303) 357-7310
Contact Name Phone Number
- Signature information (See below *Important Legal Notice Regarding Signature*):
Print Name of Signer: Alvyn A. Schopp Title/Capacity: Authorized Person
Signature: [Handwritten Signature] Date: June 10, 2013

***Important Legal Notice Regarding Signature:** Per West Virginia Code §31D-1-129, Penalty for signing false document. Any person who signs a document he or she knows is false in any material respect and knows that the document is to be delivered to the secretary of state for filing is guilty of a misdemeanor and, upon conviction thereof, shall be fined not more than one thousand dollars or confined in the county or regional jail not more than one year, or both.

Received
Office of Oil & Gas
FEB 27 2015
Revised 4/13

4701706718



Antero Resources
1615 Wynkoop Street
Denver, CO 80202
Office 303.357.7310
Fax 303.357.7315

February 20, 2015

West Virginia Department of Environmental Protection
Chief, Office of Oil and Gas
Attn: Mr. James Martin
601 57th Street SE
Charleston, WV 25304

RE: Devonian Unit 1H
Quadrangle: West Union 7.5'
Doddridge County/ Central District, West Virginia

Mr. Martin:

Antero Resources Corporation (Antero) is submitting the following application for a new well work permit for the Devonian Unit 1H horizontal shallow well. As an authorized representative, I certify that Antero has the right to extract, produce or market the oil or gas for all leases through which the Devonian Unit 1H horizontal lateral will drill through including any and all roads crossed under as identified on the attached survey plat.

Sincerely,

A handwritten signature in blue ink, appearing to read "Thomas Kuhn", with a long horizontal flourish extending to the right.

Thomas Kuhn
Landman

Received
Office of Oil & Gas
FEB 27 2015

05/29/2015

4701706718

WW-6AC
(1/12)

STATE OF WEST VIRGINIA
DEPARTMENT OF ENVIRONMENTAL PROTECTION, OFFICE OF OIL AND GAS
NOTICE CERTIFICATION

Date of Notice Certification: 02/23/2015

API No. 47- 017 -
Operator's Well No. Devonian Unit 1H
Well Pad Name: Rock Run Pad

Notice has been given:

Pursuant to the provisions in West Virginia Code § 22-6A, the Operator has provided the required parties with the Notice Forms listed below for the tract of land as follows:

State: <u>West Virginia</u>	UTM NAD 83	Easting: <u>515979m</u>
County: <u>Doddridge</u>		Northing: <u>4350635m</u>
District: <u>Central</u>	Public Road Access: <u>CR 11/8</u>	
Quadrangle: <u>West Union 7.5'</u>	Generally used farm name: <u>Lambert, George D.</u>	
Watershed: <u>Headwaters Middle Island Creek</u>		

Pursuant to West Virginia Code § 22-6A-7(b), every permit application filed under this section shall be on a form as may be prescribed by the secretary, shall be verified and shall contain the following information: (14) A certification from the operator that (i) it has provided the owners of the surface described in subdivisions (1), (2) and (4), subsection (b), section ten of this article, the information required by subsections (b) and (c), section sixteen of this article; (ii) that the requirement was deemed satisfied as a result of giving the surface owner notice of entry to survey pursuant to subsection (a), section ten of this article six-a; or (iii) the notice requirements of subsection (b), section sixteen of this article were waived in writing by the surface owner; and Pursuant to West Virginia Code § 22-6A-11(b), the applicant shall tender proof of and certify to the secretary that the notice requirements of section ten of this article have been completed by the applicant.

<p>Pursuant to West Virginia Code § 22-6A, the Operator has attached proof to this Notice Certification that the Operator has properly served the required parties with the following:</p> <p>*PLEASE CHECK ALL THAT APPLY</p> <p><input type="checkbox"/> 1. NOTICE OF SEISMIC ACTIVITY or <input checked="" type="checkbox"/> NOTICE NOT REQUIRED BECAUSE NO SEISMIC ACTIVITY WAS CONDUCTED</p> <p><input checked="" type="checkbox"/> 2. NOTICE OF ENTRY FOR PLAT SURVEY or <input type="checkbox"/> NO PLAT SURVEY WAS CONDUCTED</p> <p><input type="checkbox"/> 3. NOTICE OF INTENT TO DRILL or <input checked="" type="checkbox"/> NOTICE NOT REQUIRED BECAUSE NOTICE OF ENTRY FOR PLAT SURVEY WAS CONDUCTED or</p> <p style="padding-left: 100px;"><input type="checkbox"/> WRITTEN WAIVER BY SURFACE OWNER (PLEASE ATTACH)</p> <p><input checked="" type="checkbox"/> 4. NOTICE OF PLANNED OPERATION</p> <p><input checked="" type="checkbox"/> 5. PUBLIC NOTICE</p> <p><input checked="" type="checkbox"/> 6. NOTICE OF APPLICATION</p>	<p style="text-align: center;">OOG OFFICE USE ONLY</p> <p><input checked="" type="checkbox"/> RECEIVED/ NOT REQUIRED</p> <p><input checked="" type="checkbox"/> RECEIVED</p> <p><input checked="" type="checkbox"/> RECEIVED/ NOT REQUIRED</p> <p><input checked="" type="checkbox"/> RECEIVED</p> <p><input checked="" type="checkbox"/> RECEIVED</p> <p><input checked="" type="checkbox"/> RECEIVED</p>
--	---

Required Attachments:

The Operator shall attach to this Notice Certification Form all Notice Forms and Certifications of Notice that have been provided to the required parties and/or any associated written waivers. For the Public Notice, the operator shall attach a copy of the Class II Legal Advertisement with publication date verification or the associated Affidavit of Publication. The attached Notice Forms and Certifications of Notice shall serve as proof that the required parties have been noticed as required under West Virginia Code § 22-6A. Pursuant to West Virginia Code § 22-6A-11(b), the Certification of Notice to the person may be made by affidavit of personal service, the return receipt card or other postal receipt for certified mailing.

Received
Office of Oil & Gas


FEB 27 2015

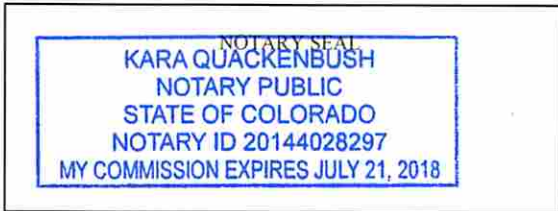
05/29/2015

4701706718

Certification of Notice is hereby given:

THEREFORE, I Kevin Kilstrom, have read and understand the notice requirements within West Virginia Code § 22-6A. I certify that as required under West Virginia Code § 22-6A, I have served the attached copies of the Notice Forms, identified above, to the required parties through personal service, by registered mail or by any method of delivery that requires a receipt or signature confirmation. I certify under penalty of law that I have personally examined and am familiar with the information submitted in this Notice Certification and all attachments, and that based on my inquiry of those individuals immediately responsible for obtaining the information, I believe that the information is true, accurate and complete. I am aware that there are significant penalties for submitting false information, including the possibility of fine and imprisonment.

Well Operator:	<u>Antero Resources Corporation</u>	Address:	<u>1615 Wynkoop St.</u>
By:	<u>Kevin Kilstrom</u> 		<u>Denver, CO 80202</u>
Its:	<u>VP of Production</u>	Facsimile:	<u>303-357-7315</u>
Telephone:	<u>(303) 357-7310</u>	Email:	<u>asteele@anteroresources.com</u>



Subscribed and sworn before me this 23 day of February 2015.
Kara Quackembush Notary Public
 My Commission Expires July 21, 2018

Oil and Gas Privacy Notice:

The Office of Oil and Gas processes your personal information, such as name, address and telephone number, as part of our regulatory duties. Your personal information may be disclosed to other State agencies or third parties in the normal course of business or as needed to comply with statutory or regulatory requirements, including Freedom of Information Act requests. Our office will appropriately secure your personal information. If you have any questions about our use or your personal information, please contact DEP's Chief Privacy Officer at deprivacyofficer@wv.gov.

Received
Office of Oil & Gas
FEB 27 2015

**STATE OF WEST VIRGINIA
DEPARTMENT OF ENVIRONMENTAL PROTECTION, OFFICE OF OIL AND GAS
NOTICE OF APPLICATION**

Notice Time Requirement: notice shall be provided no later than the **filing date of permit application.**

Date of Notice: 2/24/2015 **Date Permit Application Filed:** 2/24/2015

Notice of:

- PERMIT FOR ANY WELL WORK CERTIFICATE OF APPROVAL FOR THE CONSTRUCTION OF AN IMPOUNDMENT OR PIT

Delivery method pursuant to West Virginia Code § 22-6A-10(b)

- PERSONAL SERVICE REGISTERED MAIL METHOD OF DELIVERY THAT REQUIRES A RECEIPT OR SIGNATURE CONFIRMATION

Pursuant to W. Va. Code § 22-6A-10(b) no later than the filing date of the application, the applicant for a permit for any well work or for a certificate of approval for the construction of an impoundment or pit as required by this article shall deliver, by personal service or by registered mail or by any method of delivery that requires a receipt or signature confirmation, copies of the application, the erosion and sediment control plan required by section seven of this article, and the well plat to each of the following persons: (1) The owners of record of the surface of the tract on which the well is or is proposed to be located; (2) The owners of record of the surface tract or tracts overlying the oil and gas leasehold being developed by the proposed well work, if the surface tract is to be used for roads or other land disturbance as described in the erosion and sediment control plan submitted pursuant to subsection (c), section seven of this article; (3) The coal owner, operator or lessee, in the event the tract of land on which the well proposed to be drilled is located [sic] is known to be underlain by one or more coal seams; (4) The owners of record of the surface tract or tracts overlying the oil and gas leasehold being developed by the proposed well work, if the surface tract is to be used for the placement, construction, enlargement, alteration, repair, removal or abandonment of any impoundment or pit as described in section nine of this article; (5) Any surface owner or water purveyor who is known to the applicant to have a water well, spring or water supply source located within one thousand five hundred feet of the center of the well pad which is used to provide water for consumption by humans or domestic animals; and (6) The operator of any natural gas storage field within which the proposed well work activity is to take place. (c)(1) If more than three tenants in common or other co-owners of interests described in subsection (b) of this section hold interests in the lands, the applicant may serve the documents required upon the person described in the records of the sheriff required to be maintained pursuant to section eight, article one, chapter eleven-a of this code. (2) Notwithstanding any provision of this article to the contrary, notice to a lien holder is not notice to a landowner, unless the lien holder is the landowner. W. Va. Code R. § 35-8-5.7.a requires, in part, that the operator shall also provide the Well Site Safety Plan ("WSSP") to the surface owner and any water purveyor or surface owner subject to notice and water testing as provided in section 15 of this rule.

Application Notice WSSP Notice E&S Plan Notice Well Plat Notice is hereby provided to:

SURFACE OWNER(s)
Name: PLEASE SEE ATTACHMENT
Address: _____

Name: _____
Address: _____

SURFACE OWNER(s) (Road and/or Other Disturbance)
*PLEASE NOTE THE ADDITIONAL SURFACE TRACTS WITH DISTURBANCE SHOWN ON PAD DESIGN ARE **NOT** OVERLYING THE OIL & GAS LEASEHOLD BEING DEVELOPED BY THE PROPOSED WELL; THEREFORE, ARE NOT REQUIRED TO BE NOTIFIED PER WV CODE 22-6A-10. ANTERO HAS SECURED A SIGNED AGREEMENT WITH THE RELATED PARTIES

Name: _____
Address: _____

COAL OWNER OR LESSEE
Name: NO DECLARATIONS ON RECORD WITH COUNTY
Address: _____

COAL OPERATOR
Name: NO DECLARATIONS ON RECORD WITH COUNTY
Address: _____

WATER PURVEYOR(s)/OWNER(s) OF WATER WELL, SPRING OR OTHER WATER SUPPLY SOURCE
Name: Jonathan L. & Jeffrey W. Davis Jeffrey W. Davis (2nd Address)
Address: 3175 Sam Cavins Road 39 Clyde Lane
West Union, WV 26456 Madison, WV 25130

OPERATOR OF ANY NATURAL GAS STORAGE FIELD
Name: _____
Address: _____

*Please attach additional forms if necessary.

Received
Office of Oil & Gas
FEB 27 2015

05/29/2015

Notice is hereby given:

Pursuant to West Virginia Code § 22-6A-10(b), notice is hereby given that the undersigned well operator has applied for a permit for well work or for a certificate of approval for the construction of an impoundment or pit.

This Notice Shall Include:

Pursuant to W. Va. Code § 22-6A-10(b), this notice shall include: (1) copies of the application; (2) the erosion and sediment control plan required by section seven of this article; and (3) the well plat.

Pursuant to W. Va. Code § 22-6A-10(f), this notice shall include: (1) a statement of the time limits for filing written comments; (2) who may file written comments; (3) the name and address of the secretary for the purpose of filing the comments and obtaining additional information; and (4) a statement that the persons may request, at the time of submitting written comments, notice of the permit decision and a list of persons qualified to test water.

Pursuant to W. Va. Code R. § 35-8-5.7.a, the operator shall provide the Well Site Safety Plan to the surface owner and any water purveyor or surface owner subject to notice and water testing as provided in section 15 of this rule.

Pursuant to W. Va. Code R. § 35-8-15.2.c, this notice shall: (1) contain a statement of the surface owner's and water purveyor's right to request sampling and analysis; (2) advise the surface owner and water purveyor of the rebuttable presumption for contamination or deprivation of a fresh water source or supply; advise the surface owner and water purveyor that refusal to allow the operator to conduct a pre-drilling water well test constitutes a method to rebut the presumption of liability; (3) advise the surface owner and water purveyor of his or her independent right to sample and analyze any water supply at his or her own expense; advise the surface owner and water purveyor whether or not the operator will utilize an independent laboratory to analyze any sample; and (4) advise the surface owner and or water purveyor that he or she can obtain from the Chief a list of water testing laboratories in the subject area capable of and qualified to test water supplies in accordance with standard acceptable methods.

Additional information related to horizontal drilling may be obtained from the Secretary, at the WV Department of Environmental Protection headquarters, located at 601 57th Street, SE, Charleston, WV 25304 (304-926-0450) or by visiting www.dep.wv.gov/oil-and-gas/pages/default.aspx.

Well Location Restrictions

Pursuant to W. Va. Code § 22-6A-12, Wells may not be drilled within two hundred fifty feet measured horizontally from any existing water well or developed spring used for human or domestic animal consumption. The center of well pads may not be located within six hundred twenty-five feet of an occupied dwelling structure, or a building two thousand five hundred square feet or larger used to house or shelter dairy cattle or poultry husbandry. This limitation is applicable to those wells, developed springs, dwellings or agricultural buildings that existed on the date a notice to the surface owner of planned entry for surveying or staking as provided in section ten of this article or a notice of intent to drill a horizontal well as provided in subsection (b), section sixteen of this article was provided, whichever occurs first, and to any dwelling under construction prior to that date. This limitation may be waived by written consent of the surface owner transmitted to the department and recorded in the real property records maintained by the clerk of the county commission for the county in which such property is located. Furthermore, the well operator may be granted a variance by the secretary from these distance restrictions upon submission of a plan which identifies the sufficient measures, facilities or practices to be employed during well site construction, drilling and operations. The variance, if granted, shall include terms and conditions the department requires to ensure the safety and protection of affected persons and property. The terms and conditions may include insurance, bonding and indemnification, as well as technical requirements. (b) No well pad may be prepared or well drilled within one hundred feet measured horizontally from any perennial stream, natural or artificial lake, pond or reservoir, or a wetland, or within three hundred feet of a naturally reproducing trout stream. No well pad may be located within one thousand feet of a surface or ground water intake of a public water supply. The distance from the public water supply as identified by the department shall be measured as follows: (1) For a surface water intake on a lake or reservoir, the distance shall be measured from the boundary of the lake or reservoir. (2) For a surface water intake on a flowing stream, the distance shall be measured from a semicircular radius extending upstream of the surface water intake. (3) For a groundwater source, the distance shall be measured from the wellhead or spring. The department may, in its discretion, waive these distance restrictions upon submission of a plan identifying sufficient measures, facilities or practices to be employed during well site construction, drilling and operations to protect the waters of the state. A waiver, if granted, shall impose any permit conditions as the secretary considers necessary. (c) Notwithstanding the foregoing provisions of this section, nothing contained in this section prevents an operator from conducting the activities permitted or authorized by a Clean Water Act Section 404 permit or other approval from the United States Army Corps of Engineers within any waters of the state or within the restricted areas referenced in this section. (d) The well location restrictions set forth in this section shall not apply to any well on a multiple well pad if at least one of the wells was permitted prior to the effective date of this article. (e) The secretary shall, by December 31, 2012, report to the Legislature on the noise, light, dust and volatile organic compounds generated by the drilling of horizontal wells as they relate to the well location restrictions regarding occupied dwelling structures pursuant to this section. Upon a finding, if any, by the secretary that the well location restrictions regarding occupied dwelling structures are inadequate or otherwise require alteration to address the items

examined in the study required by this subsection, the secretary shall have the authority to propose for promulgation legislative rules establishing guidelines and procedures regarding reasonable levels of noise, light, dust and volatile organic compounds relating to drilling horizontal wells, including reasonable means of mitigating such factors, if necessary.

Water Well Testing:

Pursuant to West Virginia Code § 22-6A-10(d), notification shall be made, with respect to surface landowners identified in subsection (b) or water purveyors identified in subdivision (5), subsection (b) of this section, of the opportunity for testing their water well. The operator shall provide an analysis to such surface landowner or water purveyor at their request.

Water Testing Laboratories:

Pursuant to West Virginia Code § 22-6A-10(i), persons entitled to notice pursuant to subsection (b) of this section may contact the department to ascertain the names and locations of water testing laboratories in the subject area capable and qualified to test water supplies in accordance with standard accepted methods. In compiling that list of names the department shall consult with the state Bureau for Public Health and local health departments. A surface owner and water purveyor has an independent right to sample and analyze any water supply at his or her own expense. The laboratory utilized by the operator shall be approved by the agency as being certified and capable of performing sample analyses in accordance with this section.

Rebuttable Presumption for Contamination or Deprivation of a Fresh Water Source or Supply:

W. Va. Code § 22-6A-18 requires that (b) unless rebutted by one of the defenses established in subsection (c) of this section, in any action for contamination or deprivation of a fresh water source or supply within one thousand five hundred feet of the center of the well pad for horizontal well, there is a rebuttable presumption that the drilling and the oil or gas well or either was the proximate cause of the contamination or deprivation of the fresh water source or supply. (c) In order to rebut the presumption of liability established in subsection (b) of this section, the operator must prove by a preponderance of the evidence one of the following defenses: (1) The pollution existed prior to the drilling or alteration activity as determined by a predrilling or prealteration water well test. (2) The landowner or water purveyor refused to allow the operator access to the property to conduct a predrilling or prealteration water well test. (3) The water supply is not within one thousand five hundred feet of the well. (4) The pollution occurred more than six months after completion of drilling or alteration activities. (5) The pollution occurred as the result of some cause other than the drilling or alteration activity. (d) Any operator electing to preserve its defenses under subdivision (1), subsection (c) of this section shall retain the services of an independent certified laboratory to conduct the predrilling or prealteration water well test. A copy of the results of the test shall be submitted to the department and the surface owner or water purveyor in a manner prescribed by the secretary. (e) Any operator shall replace the water supply of an owner of interest in real property who obtains all or part of that owner's supply of water for domestic, agricultural, industrial or other legitimate use from an underground or surface source with a comparable water supply where the secretary determines that the water supply has been affected by contamination, diminution or interruption proximately caused by the oil or gas operation, unless waived in writing by that owner. (f) The secretary may order the operator conducting the oil or gas operation to: (1) Provide an emergency drinking water supply within twenty-four hours; (2) Provide temporary water supply within seventy-two hours; (3) Within thirty days begin activities to establish a permanent water supply or submit a proposal to the secretary outlining the measures and timetables to be used in establishing a permanent supply. The total time in providing a permanent water supply may not exceed two years. If the operator demonstrates that providing a permanent replacement water supply cannot be completed within two years, the secretary may extend the time frame on case-by-case basis; and (4) Pay all reasonable costs incurred by the real property owner in securing a water supply. (g) A person as described in subsection (b) of this section aggrieved under the provisions of subsections (b), (e) or (f) of this section may seek relief in court... (i) Notwithstanding the denial of the operator of responsibility for the damage to the real property owner's water supply or the status of any appeal on determination of liability for the damage to the real property owner's water supply, the operator may not discontinue providing the required water service until authorized to do so by the secretary or a court of competent jurisdiction.

Written Comment:

Pursuant to West Virginia Code § 22-6A-11(a), all persons described in subsection (b), section ten of this article may file written comments with the secretary as to the location or construction of the applicant's proposed well work within thirty days after the application is filed with the secretary. All persons described in West Virginia Code § 22-6A-10(b) may file written comments as to the location or construction of the applicant's proposed well work to the Secretary at:

Chief, Office of Oil and Gas
Department of Environmental Protection
601 57th St. SE
Charleston, WV 25304
(304) 926-0450

Received
Office of Oil & Gas

Such persons may request, at the time of submitting written comments, notice of the permit decision and a list of persons qualified to test water. **NOTE: YOU ARE NOT REQUIRED TO FILE ANY COMMENT.**

FEB 27 2015

Time Limits and Methods for Filing Comments.

The law requires these materials to be served on or before the date the operator files its Application. You have **THIRTY (30) DAYS** after the filing date to file your comments. Comments must be filed in person or received in the mail by the Chief's office by the time stated above. You may call the Chief's office to be sure of the date. Check with your postmaster to ensure adequate delivery time or to arrange special expedited handling. If you have been contacted by the well operator and you have signed a "voluntary statement of no objection" to the planned work described in these materials, then the permit may be issued at any time.

Pursuant to West Virginia Code § 22-6A-11(c)(2), Any objections of the affected coal operators and coal seam owners and lessees shall be addressed through the processes and procedures that exist under sections fifteen, seventeen and forty, article six of this chapter, as applicable and as incorporated into this article by section five of this article. The written comments filed by the parties entitled to notice under subdivisions (1), (2), (4), (5) and (6), subsection (b), section ten of this article shall be considered by the secretary in the permit issuance process, but the parties are not entitled to participate in the processes and proceedings that exist under sections fifteen, seventeen or forty, article six of this chapter, as applicable and as incorporated into this article by section five of this article.

Comment Requirements

Your comments must be in writing and include your name, address and telephone number, the well operator's name and well number and the approximate location of the proposed well site including district and county from the application. You may add other documents, such as sketches, maps or photographs to support your comments.

Disclaimer: All comments received will be placed on our web site <http://www.dep.wv.gov/oil-and-gas/Horizontal-Permits/Pages/default.aspx> and the applicant will automatically be forwarded an email notice that such comments have been submitted. The applicant will be expected to provide a response to comments submitted by any surface owner, water purveyor or natural gas storage operator noticed within the application.

Permit Denial or Condition

The Chief has the power to deny or condition a well work permit. Pursuant to West Virginia Code § 22-6A-8(d), the permit may not be issued or be conditioned, including conditions with respect to the location of the well and access roads prior to issuance if the director determines that:

- (1) The proposed well work will constitute a hazard to the safety of persons;
- (2) The plan for soil erosion and sediment control is not adequate or effective;
- (3) Damage would occur to publicly owned lands or resources; or
- (4) The proposed well work fails to protect fresh water sources or supplies.

A permit may also be denied under West Virginia Code § 22-6A-7(k), the secretary shall deny the issuance of a permit if the secretary determines that the applicant has committed a substantial violation of a previously issued permit for a horizontal well, including the applicable erosion and sediment control plan associated with the previously issued permit, or a substantial violation of one or more of the rules promulgated under this article, and in each instance has failed to abate or seek review of the violation within the time prescribed by the secretary pursuant to the provisions of subdivisions (1) and (2), subsection (a), section five of this article and the rules promulgated hereunder, which time may not be unreasonable.

Pursuant to West Virginia Code § 22-6A-10(g), any person entitled to submit written comments to the secretary pursuant to subsection (a), section eleven of this article, shall also be entitled to receive from the secretary a copy of the permit as issued or a copy of the order modifying or denying the permit if the person requests receipt of them as a part of the written comments submitted concerning the permit application. Such persons may request, at the time of submitting written comments, notice of the permit decision and a list of persons qualified to test water.

Received
Office of Oil & Gas
FEB 27 2015

WW-6A
(8-13)

4701706718
AP NO. 47-17
OPERATOR WELL NO. Devonian Unit 1H
Well Pad Name: Rock Run Pad

Notice is hereby given by:

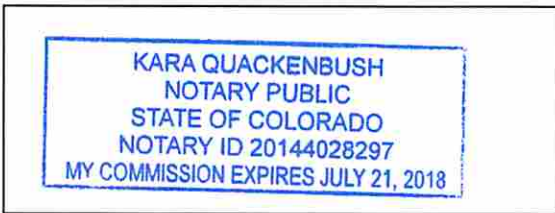
Well Operator: Antero Resources Corporation
Telephone: (303) 357-7310
Email: asteel@anteroresources.com



Address: 1615 Wynkoop St.
Denver, CO 80202
Facsimile: 303-357-7315

Oil and Gas Privacy Notice:

The Office of Oil and Gas processes your personal information, such as name, address and telephone number, as part of our regulatory duties. Your personal information may be disclosed to other State agencies or third parties in the normal course of business or as needed to comply with statutory or regulatory requirements, including Freedom of Information Act requests. Our office will appropriately secure your personal information. If you have any questions about our use or your personal information, please contact DEP's Chief Privacy Officer at depprivacyofficer@wv.gov.



Subscribed and sworn before me this 24 day of February 2015
Kara Quackenbush Notary Public
My Commission Expires July 21, 2018

Received
Office of Oil & Gas
FEB 27 2015

05/29/2015

WW-6A Notice of Application Attachment:**Surface Owners:****Located on TM 4/P 39**

Owner: Martha A. McConnell ✓
Address: 182 Shorty Ford Road
West Union, WV 26456

Located on TM 4/P 33

Owner: George D. Lambert ✓
Address: 12 Townridge Acres
Mullens, WV 25882

Located on TM 4/P 35 & 36

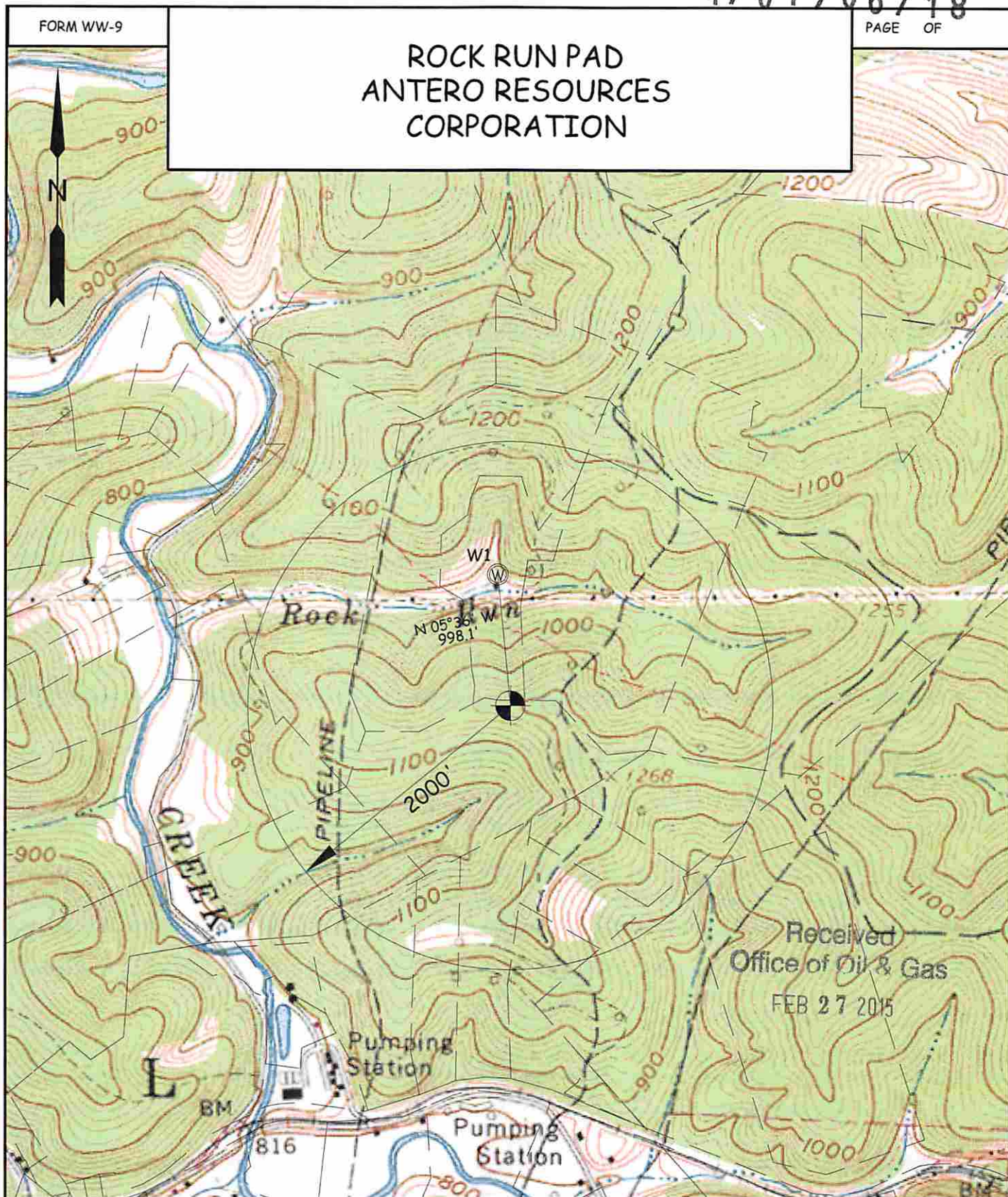
Owner: Jonathan L. & Jeffrey W. Davis ✓✓
Address: 3175 Sam Cavins Road
West Union, WV 26456

Owner: (2nd Address) Jeffrey W. Davis ✓✓
Address: 39 Clyde Lane
Madison, WV 25130

Received
Office of Oil & Gas
FEB 27 2015

05/29/2015

**ROCK RUN PAD
ANTERO RESOURCES
CORPORATION**



WELL SURFACE OWNER	ADDRESS	WELL LATITUDE	WELL LONGITUDE
W1 Jonathan L. & Jeffery W. Davis	3175 Sam Cavins Road, West Union, WV 26456	39° 18' 27.23"	80° 48' 54.78"
WILLOW LAND SURVEYING, PLLC P.O. BOX 17, PENNSBORO, WV 26415 (304) 659-1717		TOPO SECTION(S) OF : SHIRLEY 7.5' QUAD.	
DATE: 3/6/2014		DRAWN BY: G.B.K.	
JOB #:		FILE: ROCKRUNWATERMAP	
		SCALE : 1-INCH = 1000-FEET 0' 1000' 2000' 3000'	

WW-6A3
(1/12)

**STATE OF WEST VIRGINIA
DEPARTMENT OF ENVIRONMENTAL PROTECTION, OFFICE OF OIL AND GAS
NOTICE OF ENTRY FOR PLAT SURVEY**

Notice Time Requirement: Notice shall be provided at least **SEVEN (7)** days but no more than **FORTY-FIVE (45)** days prior to entry

Date of Notice: 11/15/2013 **Date of Planned Entry:** 11/22/2013

Delivery method pursuant to West Virginia Code § 22-6A-10a

- PERSONAL SERVICE REGISTERED MAIL METHOD OF DELIVERY THAT REQUIRES A RECEIPT OR SIGNATURE CONFIRMATION

Pursuant to West Virginia Code § 22-6A-10(a), Prior to filing a permit application, the operator shall provide notice of planned entry on to the surface tract to conduct any plat surveys required pursuant to this article. Such notice shall be provided at least seven days but no more than forty-five days prior to such entry to: (1) The surface owner of such tract; (2) to any owner or lessee of coal seams beneath such tract that has filed a declaration pursuant to section thirty-six, article six, chapter twenty-two of this code; and (3) any owner of minerals underlying such tract in the county tax records. The notice shall include a statement that copies of the state Erosion and Sediment Control Manual and the statutes and rules related to oil and gas exploration and production may be obtained from the Secretary, which statement shall include contact information, including the address for a web page on the Secretary's web site, to enable the surface owner to obtain copies from the secretary.

Notice is hereby provided to:

- SURFACE OWNER(s)
- Name: George D. Lambert ✓
Address: 12 Townridge Ac
Mullen, WV 25882
- Name: Martha A. McConnell ✓
Address: 182 Shortly Ford Road
West Union, WV 26456
- Name: Jonathan L. Davis and Jeffery Wm. Davis ✓
Address: 3175 Sam Cavins Road
West Union, WV 26456

- COAL OWNER OR LESSEE
- Name: NO DECLARATION ON RECORD WITH COUNTY
Address: _____
- MINERAL OWNER(s)
- Name: PLEASE SEE ATTACHMENT
Address: _____
- *please attach additional forms if necessary

Notice is hereby given:

Pursuant to West Virginia Code § 22-6A-10(a), notice is hereby given that the undersigned well operator is planning entry to conduct a plat survey on the tract of land as follows:

State: <u>West Virginia</u>	Approx. Latitude & Longitude: <u>Approx. 39.304970, -80.813308</u>
County: <u>Doddridge</u>	Public Road Access: <u>CR 11/8</u>
District: <u>Central</u>	Watershed: <u>Headwaters Middle Island Creek</u>
Quadrangle: <u>West Union 7.5'</u>	Generally used farm name: <u>Lambert, George D.</u>

Copies of the state Erosion and Sediment Control Manual and the statutes and rules related to oil and gas exploration and production may be obtained from the Secretary, at the WV Department of Environmental Protection headquarters, located at 601 57th Street, SE, Charleston, WV 25304 (304-926-0450). Copies of such documents or additional information related to horizontal drilling may be obtained from the Secretary by visiting www.dep.wv.gov/oil-and-gas/pages/default.aspx.

Notice is hereby given by:

Well Operator: Antero Resources Corporation
Telephone: (303) 357-7310
Email: asteele@anteroresources.com

Address: 1615 Wynkoop St.
Denver, CO 80202
Facsimile: 303-357-7315

Received
Office of Oil & Gas
FEB 27 2015

Oil and Gas Privacy Notice:

The Office of Oil and Gas processes your personal information, such as name, address and telephone number, as part of our regulatory duties. Your personal information may be disclosed to other State agencies or third parties in the normal course of business or as needed to comply with statutory or regulatory requirements, including Freedom of Information Act requests. Our office will appropriately secure your personal information. If you have any questions about our use or your personal information, please contact DEP's Chief Privacy Officer at depprivacyofficer@wv.gov.

WW-6A3 Notice of Entry For Plat Survey Attachment: 4701706718

Mineral Owners:

Owner: Bank of New York Mellon
Address: 200 Walters Dr. #473 ✓
Coraopolis, PA 15108

Owner: Deborah Ann Cox ✓
Address: 3 Monterey Dr.
Franklin, MA 02038

Owner: Gleneva Ford Murray c/o Kelly M. ✓
Address: Queen, Executrix
PO Box 917
Buckhannon, WV 26201

Owner: Estella Goodfellow ✓
Address: 601 Next Rd.
Sistersville, WV 26175

Owner: Laura Morrison c/o Kelly M. ✓
Address: Queen, Executrix
PO Box 917
Buckhannon, WV 26201

Owner: Gloria Ann Morris ✓
Address: PO Box 33
Claremore, OK 74018

Owner: Harrison-Ritchie Oil & Gas Co. ✓
Address: PO Box 917
Buckhannon, WV 26201

Owner: LaMoyne Sweeney, Administrator ✓
Address: C.T.A. Est of DuWayne Sweeney
900 34th St.
Vienna, WV 26105

Owner: Kelly Maria Queen ✓
Address: PO Box 917
Buckhannon, WV 26201

Owner: LaMoyne Sweeney ✓
Address: 900 34th St.
Vienna, WV 26105

Owner: Richard Patrick Murray II ✓
Address: PO Box 917
Buckhannon, WV 26201

Owner: Donald Lee Sweeney II ✓
Address: 4297 Main St.
Perry, OH 44081

Owner: Rosanna Ryan Westfall ✓
Address: PO Box 917
Buckhannon, WV 26201

Owner: DeVon Ruth Sweeney ✓
Address: 4609 Webb Rd.
Perry, OH 44081

Owner: Laura Morrison ✓
Address: PO Box 917
Buckhannon, WV 26201

Owner: Rodger A. Sweeney ✓
Address: 9440 Lucasburg Rd.
Byesville, OH 43723

Owner: Kenneth Mason & Jennifer L. ✓
Address: Mason
PO Box 99
Alma, WV 26320

Owner: Anna Sweeney ✓
Address: 807 17th St.
Vienna, WV 26105

Owner: Patricia Susan Wright ✓
Address: 842 Verdun St.
Clarksburg, WV 26301

Owner: Allen Smith ✓
Address: HC 74 Box 5A
Alma, WV 26320

Owner: Patrick Michael Wright ✓
Address: 624 S. 7th St.
Clarksburg, WV 26301

Owner: Clarence W. Mutschelknaus, Sr. and
Clarence W. Mutschelknaus, Jr.
d/b/a B & C Oil & Gas ✓
Address: PO Box 351
Salem, WV 26426

Received
Office of Oil & Gas
FEB 27 2015

05/29/2015

WW-6A3 Notice of Entry For Plat Survey Attachment: 47 0 1 7 0 6 7 1 8

Owner: Donald C. Kesterson
Address: 2512 Libert St. ✓
Parkersburg, WV 26104

Owner: Rosemary Haught
Address: PO Box 16 ✓
Alma, WV 26320

Owner: Shelly A. Sweeney
Address: PO Box 123 ✓
Shirley, WV 26434

Owner: Ralph T. Sweeney
Address: PO Box 123 ✓
Shirley, WV 26434

Owner: Four Leaf Land Company
Address: PO Box 341 ✓
West Union, WV 26456

Owner: S.A. Smith & Smith C. Burke
Morris trust J.P. Morgan Chase
bank, N.A. Trustee ✓
Address: S. 2nd St.
Clarksburg, WV 26301

Received
Office of Oil & Gas
FEB 27 2015

05/29/2015

WW-6A5
(1/12)

STATE OF WEST VIRGINIA
DEPARTMENT OF ENVIRONMENTAL PROTECTION, OFFICE OF OIL AND GAS
NOTICE OF PLANNED OPERATION

Notice Time Requirement: notice shall be provided no later than the **filing date of permit application.**

Date of Notice: 02/24/2015 **Date Permit Application Filed:** 02/24/2015

Delivery method pursuant to West Virginia Code § 22-6A-16(c)

- CERTIFIED MAIL** **HAND**
RETURN RECEIPT REQUESTED **DELIVERY**

Pursuant to W. Va. Code § 22-6A-16(c), no later than the date for filing the permit application, an operator shall, by certified mail return receipt requested or hand delivery, give the surface owner whose land will be used for the drilling of a horizontal well notice of the planned operation. The notice required by this subsection shall include: (1) A copy of this code section; (2) The information required to be provided by subsection (b), section ten of this article to a surface owner whose land will be used in conjunction with the drilling of a horizontal well; and (3) A proposed surface use and compensation agreement containing an offer of compensation for damages to the surface affected by oil and gas operations to the extent the damages are compensable under article six-b of this chapter. (d) The notices required by this section shall be given to the surface owner at the address listed in the records of the sheriff at the time of notice.

Notice is hereby provided to the SURFACE OWNER(s)
(at the address listed in the records of the sheriff at the time of notice):

Name: PLEASE SEE ATTACHMENT Name: _____
Address: _____ Address: _____

Notice is hereby given:

Pursuant to West Virginia Code § 22-6A-16(c), notice is hereby given that the undersigned well operator has developed a planned operation on the surface owner's land for the purpose of drilling a horizontal well on the tract of land as follows:

State:	<u>West Virginia</u>	UTM NAD 83	Eastings:	<u>515979m</u>
County:	<u>Doddridge</u>		Northing:	<u>4350635m</u>
District:	<u>Central</u>	Public Road Access:	<u>CR 11/8</u>	
Quadrangle:	<u>West Union 7.5'</u>	Generally used farm name:	<u>Lambert, George D.</u>	
Watershed:	<u>Headwaters Middle Island Creek</u>			

This Notice Shall Include:

Pursuant to West Virginia Code § 22-6A-16(c), this notice shall include: (1) A copy of this code section; (2) The information required to be provided by W. Va. Code § 22-6A-10(b) to a surface owner whose land will be used in conjunction with the drilling of a horizontal well; and (3) A proposed surface use and compensation agreement containing an offer of compensation for damages to the surface affected by oil and gas operations to the extent the damages are compensable under article six-b of this chapter. Additional information related to horizontal drilling may be obtained from the Secretary, at the WV Department of Environmental Protection headquarters, located at 601 57th Street, SE, Charleston, WV 25304 (304-926-0450) or by visiting www.dep.wv.gov/oil-and-gas/pages/default.aspx.

Well Operator:	<u>Antero Resources Corporation</u>	Address:	<u>1615 Wynkoop St.</u>
Telephone:	<u>(303) 357-7310</u>		<u>Denver, CO 80202</u>
Email:	<u>asteefe@anteroresources.com</u>	Facsimile:	<u>303-357-7315</u>

Oil and Gas Privacy Notice:

The Office of Oil and Gas processes your personal information, such as name, address and telephone number, as part of our regulatory duties. Your personal information may be disclosed to other State agencies or third parties in the normal course of business or as needed to comply with statutory or regulatory requirements, including Freedom of Information Act requests. Our office will appropriately secure your personal information. If you have any questions about our use or your personal information, please contact DEP's Chief Privacy Officer at depprivacyofficer@wv.gov.

Received
Office of Oil & Gas
FEB 27 2015

05/29/2015

4701706718

WW-6A5 Notice of Planned Operations Attachment:

Surface Owners:

Located on TM 4/P 39

Owner: Martha A. McConnell ✓
Address: 182 Shorty Ford Road
West Union, WV 26456

Located on TM 4/P 33

Owner: George D. Lambert ✓
Address: 12 Townridge Acres
Mullens, WV 25882

Located on TM 4/P 35 & 36

Owner: Jonathan L. & Jeffrey W. Davis ✓
Address: 3175 Sam Cavins Road
West Union, WV 26456

(2nd Address)
Owner: Jeffrey W. Davis ✓
Address: 39 Clyde Lane
Madison, WV 25130

Received
Office of Oil & Gas
FEB 27 2015

05/29/2015

47 0 1 7 0 6 7 1 8



WEST VIRGINIA DEPARTMENT OF TRANSPORTATION
Division of Highways

1900 Kanawha Boulevard East • Building Five • Room 110
Charleston, West Virginia 25305-0430 • (304) 558-3505

Earl Ray Tomblin
Governor

Paul A. Mattox, Jr., P. E.
Secretary of Transportation/
Commissioner of Highways

August 1, 2014

James A. Martin, Chief
Office of Oil and Gas
Department of Environmental Protection
601 57th Street, SE
Charleston, WV 25304

Subject: DOH Permit for the Rock Run Pad, Doddridge County
Devonian Unit 1H Well site

Dear Mr. Martin,

This well site will be accessed from a DOH permit #04-2014-0103 which has been issued to Antero Resources Corporation for access to the State Road for a well site located off of Doddridge County Route 11/8 SLS.

The operator has signed a STATEWIDE OIL AND GAS ROAD MAINTENANCE BONDING AGREEMENT and provided the required Bond. This operator is currently in compliance with the DOH OIL AND GAS POLICY dated January 3, 2012.

Very Truly Yours,

A handwritten signature in blue ink that reads "Gary K. Clayton".

Gary K. Clayton, P.E.
Regional Maintenance Engineer
Central Office O&G Coordinator

Cc: Ashlie Mihalcin
Antero Resources Corporation
CH, OM, D-4
File

Received
Office of Oil & Gas
FEB 27 2015

**List of Anticipated Additives Used for Fracturing or
Stimulating Well**

Additives	Chemical Abstract Service Number (CAS #)
Fresh Water	7732-18-5
2 Phosphobutane 1,2,4 tricarboxylic acid	37971-36-1
Ammonium Persulfate	7727-54-0
Anionic copolymer	proprietary
Anionic polymer	proprietary
BTEX Free Hydrotreated Heavy Naphtha	64742-48-9
Cellulase enzyme	(Proprietary)
Demulsifier Base	(Proprietary)
Ethoxylated alcohol blend	Mixture
Ethoxylated Nonylphenol	68412-54-4
Ethoxylated oleylamine	26635-93-8
Ethylene Glycol	107-21-1
Glycol Ethers	111-76-2
guar gum	9000-30-0
Hydrogen Chloride	7647-01-0
Hydrotreated light distillates, non-aromatic, BTEX free	64742-47-8
Isopropyl alcohol	67-63-0
liquid, 2,2-dibromo-3-nitropropionamide	10222-01-2
Microparticle	proprietary
Petroleum Distillates (BTEX Below Detect)	64742-47-8
Polyacrylamide	57-55-6
Propargyl Alcohol	107-19-7
Propylene Glycol	57-55-6
Quartz	14808-60-7
Sillica, crystalline quartz	7631-86-9
Sodium Chloride	7647-14-5
Sodium Hydroxide	1310-73-2
Sugar	57-50-1
Surfactant	68439-51-0
Suspending agent (solid)	14808-60-7
Tar bases, quinoline derivs, benzyl chloride-quaternized	72480-70-7

Received
Office of Oil & Gas

EED 07 2015

05/29/2015

LOCATION COORDINATES:

ACCESS ROAD ENTRANCE
LATITUDE: 39.296222 LONGITUDE: -80.799541 (NAD 83)
N 4349668.65 E 517285.49 (UTM ZONE 17 METERS)

CENTROID OF COFOR WELL PAD
LATITUDE: 39.299423 LONGITUDE: -80.800056 (NAD 83)
N 4350023.78 E 517240.30 (UTM ZONE 17 METERS)

CENTER OF WATER CONTAINMENT TANK
LATITUDE: 39.303690 LONGITUDE: -80.810564 (NAD 83)
N 4350526.67 E 516333.18 (UTM ZONE 17 METERS)

CENTROID OF ROCK RUN WELL PAD
LATITUDE: 39.304923 LONGITUDE: -80.814646 (NAD 83)
N 4350631.48 E 515980.84 (UTM ZONE 17 METERS)

*Douglas
Nash
3-3-2015*

GENERAL DESCRIPTION:

THE ACCESS ROAD(S), WELL PADS, AND WATER CONTAINMENT PAD HAVE BEEN CONSTRUCTED TO AID IN THE DEVELOPMENT OF INDIVIDUAL MARCELLUS SHALE GAS WELLS.

FLOODPLAIN NOTES:

THE SITE IS LOCATED IN FLOODZONE "X" PER FEMA FLOOD MAPS #54017C0115C & #54017C0120C

ENVIRONMENTAL NOTES:

WETLAND DELINEATIONS WERE PERFORMED BETWEEN OCTOBER, 2013 & FEBRUARY, 2014 BY ALLSTAR ECOLOGY, LLC TO REVIEW THE SITE FOR WATERS AND WETLANDS THAT ARE MOST LIKELY WITHIN THE REGULATORY PURVIEW OF THE U.S. ARMY CORPS OF ENGINEERS (USACE) AND/OR THE WEST VIRGINIA DEPARTMENT OF ENVIRONMENTAL PROTECTION (WVDEP). THE FEBRUARY 06, 2013 ROCK RUN & COFOR JURISDICTIONAL STREAMS & WETLANDS MAPS WERE PREPARED BY ALLSTAR ECOLOGY, LLC AND SUMMARIZE THE RESULTS OF THE FIELD DELINEATION. THE MAPS DO NOT, IN ANY WAY, REPRESENT A JURISDICTIONAL DETERMINATION OF THE LANDWARD LIMITS OF WATERS AND WETLANDS WHICH MAY BE REGULATED BY THE USACE OR THE WVDEP.

ROCK RUN & COFOR EPHEMERAL STREAM IMPACT (LINEAR FEET)

Stream and Impact Cause	Fill (LF)	Culvert (LF)	Inlets/Outlets Structures (LF)	Total Impact (LF)
Ephemeral Stream 04 (Access Road "A")	2	N/A	N/A	2
Ephemeral Stream 05 (Access Road "A")	0	52	14	66

GEOTECHNICAL NOTES:

A GEOTECHNICAL INVESTIGATION OF THE SITE WAS PERFORMED BY PENNSYLVANIA SOIL & ROCK, INC. BETWEEN JANUARY 15, 2014 & FEBRUARY 5, 2014. THE REPORT PREPARED BY PENNSYLVANIA SOIL & ROCK, INC. DATED FEBRUARY 17, 2014, REFLECTS THE RESULTS OF THE SUBSURFACE INVESTIGATION. THE INFORMATION AND RECOMMENDATIONS CONTAINED IN THIS REPORT WAS USED IN THE PREPARATION OF THESE PLANS. PLEASE REFER TO THE GEOTECHNICAL INVESTIGATION REPORT BY PENNSYLVANIA SOIL & ROCK, INC. FOR ADDITIONAL INFORMATION, AS NEEDED.

PROJECT CONTACTS:

OPERATOR:

ANTERO RESOURCES CORPORATION
535 WHITE OAKS BLVD.
BRIDGEPORT, WV 26330
PHONE: (304) 842-4100
FAX: (304) 842-4102

ELI WAGONER - ENVIRONMENTAL ENGINEER
OFFICE: (304) 842-4068 CELL: (304) 478-9770

JOHN KAWCAK - OPERATIONS SUPERINTENDENT
CELL: (817) 368-1553

AARON KUNZLER - CONSTRUCTION SUPERVISOR
CELL: (405) 227-8344

ANTHONY SMITH - FIELD ENGINEER
OFFICE: (304) 842-4208 CELL: (304) 673-6196

MARK JOHNSON - SURVEYING COORDINATOR
(304) 842-4162 CELL: (304) 719-8449

DAVE CAVA - LAND AGENT
(304) 641-5814

ENGINEER/SURVEYOR:

NAVITUS ENGINEERING, INC.
CYRUS S. KUMP, PE - PROJECT
MANAGER/ENGINEER
OFFICE: (888) 682-4185 CELL: (540) 686-6747

ENVIRONMENTAL:

ALLSTAR ECOLOGY, LLC
RYAN L. WARD - ENVIRONMENTAL SCIENTIST
(866) 213-2666 CELL: (304) 692-7477

GEOTECHNICAL:

PENNSYLVANIA SOIL & ROCK, INC.
CHRISTOPHER W. SAMIOS-PROJECT ENGINEER
(412) 372-4000 CELL: (412) 589-0662

RESTRICTIONS NOTES:

1. THERE ARE NO PERENNIAL STREAMS, WETLANDS, LAKES, PONDS, OR RESERVOIRS WITHIN 100 FEET OF THE WELL PADS AND LOD.
2. THERE ARE NO NATURALLY PRODUCING TROUT STREAMS WITHIN 300 FEET OF THE WELL PADS AND LOD.
3. THERE ARE NO GROUNDWATER INTAKE OR PUBLIC WATER SUPPLY FACILITIES WITHIN 1000 FEET OF THE WELL PADS AND LOD.
4. THERE ARE NO APPARENT EXISTING WATER WELLS OR DEVELOPED SPRINGS WITHIN 250 FEET OF THE WELL(S) BEING DRILLED.
5. THERE ARE NO OCCUPIED DWELLING STRUCTURES WITHIN 625 FEET OF THE CENTER OF THE WELL PADS.
6. THERE ARE NO AGRICULTURAL BUILDINGS LARGER THAN 2,500 SQUARE FEET WITHIN 625 FEET OF THE CENTER OF THE WELL PADS.

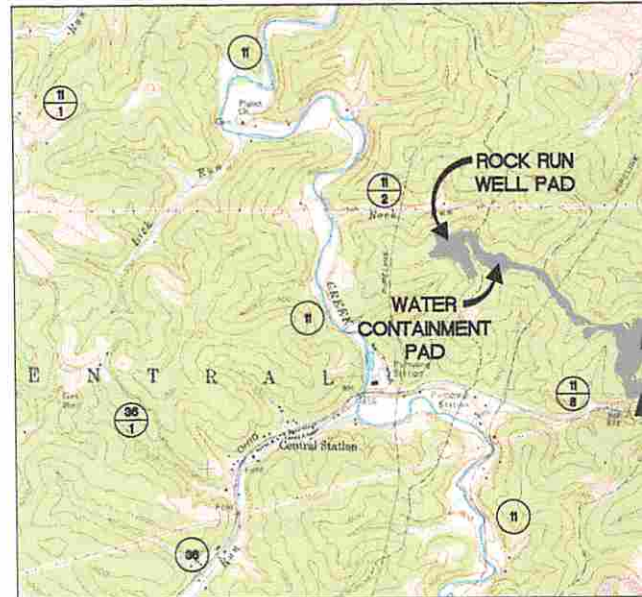
NOTES:

1. ALL BMP'S MUST REMAIN IN PLACE AND FUNCTIONAL UNTIL ALL AREAS WITHIN THE LIMIT OF DISTURBANCE ARE COMPLETE AND PERMANENTLY STABILIZED. MAINTENANCE MUST INCLUDE INSPECTION OF ALL EROSION AND SEDIMENT CONTROLS AFTER EACH RUNOFF EVENT IN EXCESS OF 0.5" AND ON A BIWEEKLY BASIS.
2. THE CONSTRUCTION SITE SHOULD BE STABILIZED AS SOON AS POSSIBLE AFTER COMPLETION. ESTABLISHMENT OF FINAL STABILIZATION MUST BE INITIATED NO LATER THAN 7 DAYS AFTER REACHING FINAL GRADE. FINAL STABILIZATION MEANS THAT ALL SOIL-DISTURBING ACTIVITIES ARE COMPLETED, AND THAT EITHER A PERMANENT VEGETATIVE COVER WITH A DENSITY OF 70% OR GREATER HAS BEEN ESTABLISHED OR THAT THE SURFACE HAS BEEN STABILIZED BY HARD COVER SUCH AS PAVEMENT OR BUILDINGS. IT SHOULD BE NOTED THAT THE 70% REQUIREMENT REFERS TO THE TOTAL AREA VEGETATED AND NOT JUST A PERCENT OF THE SITE.
3. ALL PERMANENT SEDIMENT CONTROL MEASURES CAN BE REMOVED AFTER THE SITE IS PERMANENTLY STABILIZED AND APPROVAL IS RECEIVED FROM THE WVDEP.
4. ANY AREAS DISTURBED BY REMOVAL OF CONTROLS SHALL BE REPAIRED, STABILIZED, AND PERMANENTLY SEEDED.

ROCK RUN & C WELL PADS & WATER CO AS-BUILT AND EROSION CONTROL IMPROVEM

CENTRAL & WEST UNION DISTRICTS, DODDRILL
NUTTER FORK - MIDDLE ISLAND CREEK & AR

USGS 7.5 WEST UNION Q



WEST VIRGINIA COUNTY MAP



MISS Utility of West Virginia
1-800-245-4848
West Virginia State Law
(Section XIV: Chapter 24-C)
Requires that you call two
business days before you dig in
the state of West Virginia.
IT'S THE LAW!!

05/29/2015

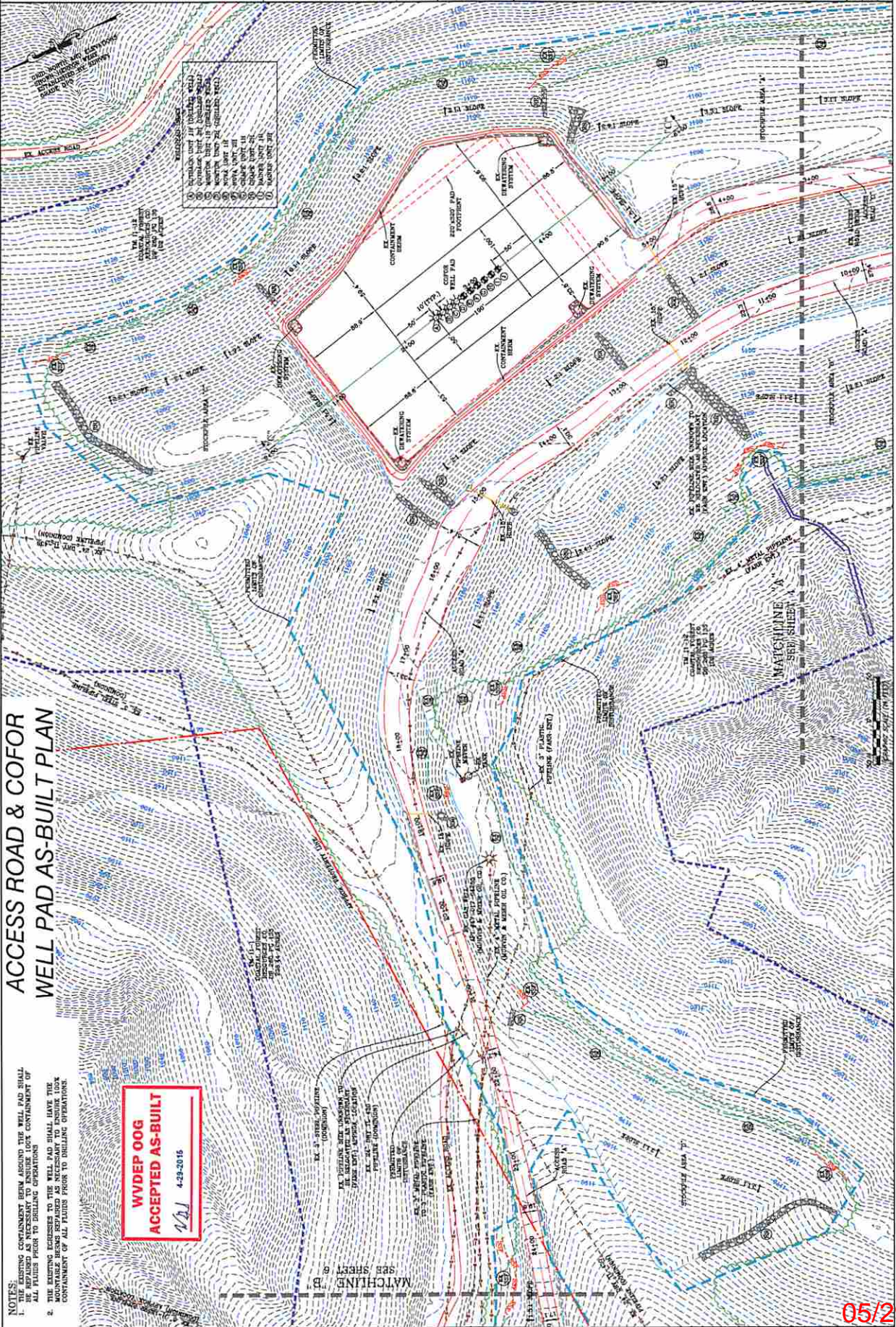
REVISION	DATE



**ACCESS ROAD & COFOR
WELL PAD AS-BUILT PLAN**

- NOTES:**
1. THE EXISTING CONTAINMENT BERM AROUND THE WELL PAD SHALL BE MAINTAINED AS-BUILT AND THE CONTAINMENT OF ALL FLUIDS PRIOR TO DRILLING OPERATIONS.
 2. THE EXISTING EXCESSIVE TO THE WELL PAD SHALL HAVE THE MOUNTAIN BERM REPAIRED AS NECESSARY TO ENSURE LOCK CONTAINMENT OF ALL FLUIDS PRIOR TO DRILLING OPERATIONS.

**WVDEP 00G
ACCEPTED AS-BUILT**
4-28-2015
[Signature]



REVISION	DATE



THIS DOCUMENT AND ITS CONTENTS ARE THE PROPERTY OF ANTERO RESOURCES CORPORATION
ROCK RUN & COFOR
 WELL PADS & WATER CONTAINMENT PAD
 CENTRAL & WEST UNION DISTRICTS
 DODDGE COUNTY, WEST VIRGINIA
 ACCESS ROAD & ROCK RUN WELL PAD AS-BUILT PLAN



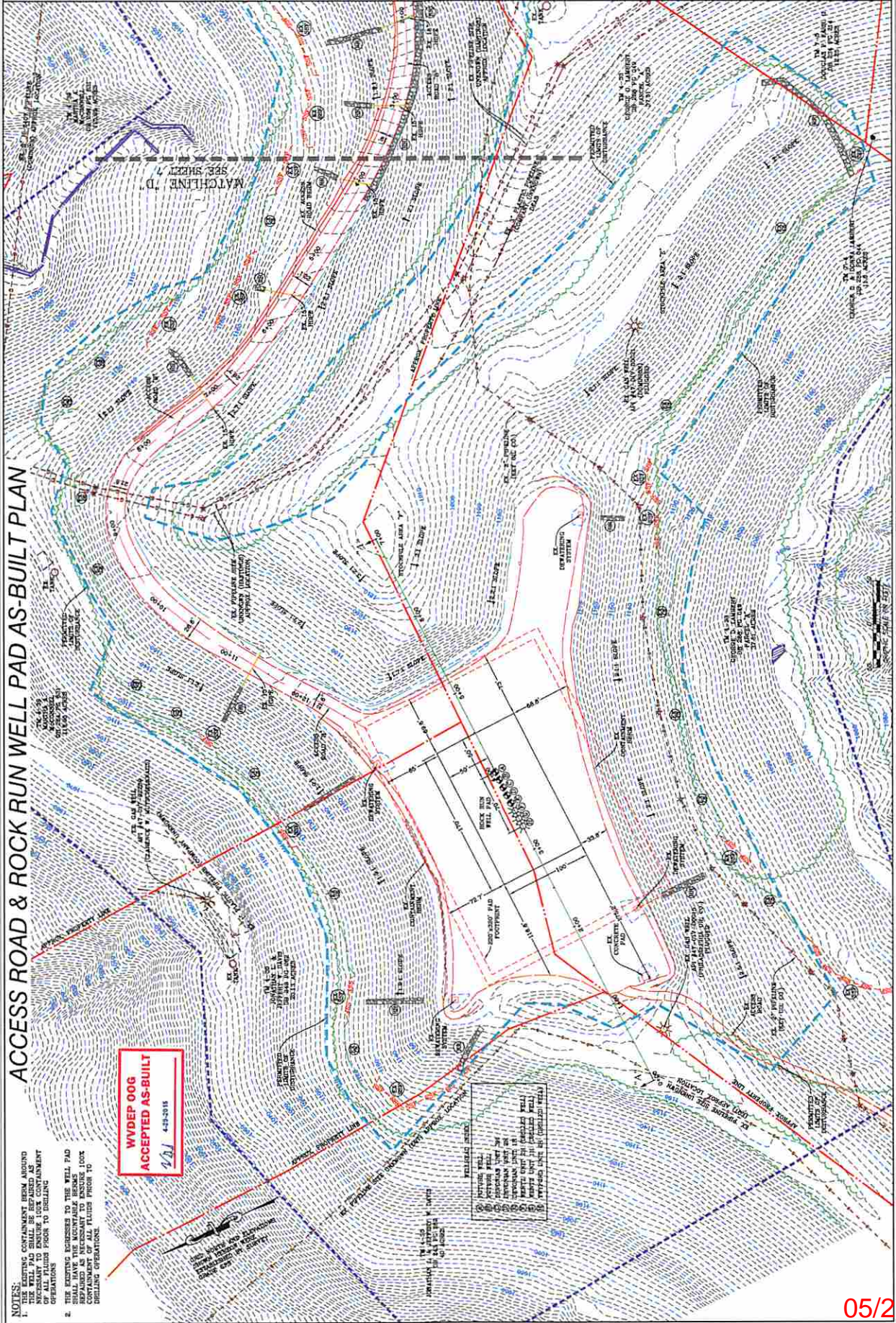
DATE: 02/10/2010
 SCALE: 1" = 50'
 SHEET 8 OF 11

ACCESS ROAD & ROCK RUN WELL PAD AS-BUILT PLAN

NOTES:
 1. THE EXISTING CONTAINMENT BEAMS AROUND THE EXISTING WELL PADS ARE TO BE REPAIRED AS NECESSARY TO ENSURE LOCK CONTAINMENT OPERATIONS.
 2. THE EXISTING BEAMS TO THE WELL PAD SHALL HAVE THE MOUNTAIN BEAMS REPAIRED AS NECESSARY TO ENSURE LOCK OPERATIONS.

WYDEP 006
ACCEPTED AS-BUILT
 4-28-2015

LEGEND:
 (Symbol) EXISTING WELL PAD
 (Symbol) PROPOSED WELL PAD
 (Symbol) EXISTING WATER CONTAINMENT PAD
 (Symbol) PROPOSED WATER CONTAINMENT PAD
 (Symbol) EXISTING ACCESS ROAD
 (Symbol) PROPOSED ACCESS ROAD
 (Symbol) EXISTING PROPERTY LINE
 (Symbol) PROPOSED PROPERTY LINE



05/29/2015