



---

west virginia department of environmental protection

---

Office of Oil and Gas  
601 57<sup>th</sup> Street, S.E.  
Charleston, WV 25304  
(304) 926-0450  
fax: (304) 926-0452

Austin Caperton, Cabinet Secretary  
[www.dep.wv.gov](http://www.dep.wv.gov)

Wednesday, March 14, 2018  
PERMIT MODIFICATION APPROVAL  
Horizontal 6A / New Drill

ANTERO RESOURCES CORPORATION  
1615 WYNKOOP STREET  
  
DENVER, CO 80202

Re: Permit Modification Approval for EDGAR UNIT 3H  
47-017-06856-00-00

ANTERO RESOURCES CORPORATION

The Office of Oil and Gas has reviewed the attached permit modification for the above referenced permit. The attached modification has been approved and well work may begin. Please be reminded that the oil and gas inspector is to be notified twenty-four (24) hours before permitted well work is commenced.

If there are any questions, please feel free to contact me at (304) 926- 0450.

James A. Martin  
Chief

A handwritten signature in blue ink, appearing to read 'James A. Martin', is written over the printed name and title.

Operator's Well Number: EDGAR UNIT 3H  
Farm Name: MATTHEW W. ALEXANDER & LINDA MARIE M  
U.S. WELL NUMBER: 47-017-06856-00-00  
Horizontal 6A New Drill  
Date Modification Issued: 03/14/2018

Promoting a healthy environment.

03/16/2018

STATE OF WEST VIRGINIA  
DEPARTMENT OF ENVIRONMENTAL PROTECTION, OFFICE OF OIL AND GAS  
WELL WORK PERMIT APPLICATION

1) Well Operator: Antero Resources Corpora 494507062 017-Doddrid West Uni West Union 7.5'  
Operator ID County District Quadrangle

2) Operator's Well Number: Edgar Unit 3H Well Pad Name: Alexander Pad

3) Farm Name/Surface Owner: Matthew W. Alexander & Linda Marie Muhly Public Road Access: CR 28 (Nutter Fork)

4) Elevation, current ground: ~1195' Elevation, proposed post-construction: 1181'

5) Well Type (a) Gas X Oil \_\_\_\_\_ Underground Storage \_\_\_\_\_

Other \_\_\_\_\_

(b)If Gas Shallow X Deep \_\_\_\_\_

Horizontal X

6) Existing Pad: Yes or No No

7) Proposed Target Formation(s), Depth(s), Anticipated Thickness and Expected Pressure(s):  
Marcellus Shale: 7500' TVD, Anticipated Thickness- 60 feet, Associated Pressure- 3100#

8) Proposed Total Vertical Depth: 7500' TVD

9) Formation at Total Vertical Depth: Marcellus

10) Proposed Total Measured Depth: 18000' MD

11) Proposed Horizontal Leg Length: 10352'

12) Approximate Fresh Water Strata Depths: 292', 297', 455'

13) Method to Determine Fresh Water Depths: Offset well records. Depths have been adjusted according to surface elevations.

14) Approximate Saltwater Depths: 1319', 1896', 2061'

15) Approximate Coal Seam Depths: 677', 839'

16) Approximate Depth to Possible Void (coal mine, karst, other): None Anticipated

17) Does Proposed well location contain coal seams directly overlying or adjacent to an active mine? Yes \_\_\_\_\_ No X

RECEIVED  
Office of Oil and Gas

DEC 4 2017

WV Department of  
Environmental Protection

(a) If Yes, provide Mine Info: Name: \_\_\_\_\_  
Depth: \_\_\_\_\_  
Seam: \_\_\_\_\_  
Owner: \_\_\_\_\_

WW-6B  
(04/15)

PERMIT MODIFICATION API# 47-017-06856

API NO. 47- 017 - 06856

OPERATOR WELL NO. Edgar Unit 3H

Well Pad Name: Alexander Pad

18)

**CASING AND TUBING PROGRAM**

<b>TYPE</b>	<u>Size (in)</u>	<u>New or Used</u>	<u>Grade</u>	<u>Weight per ft. (lb/ft)</u>	<u>FOOTAGE: For Drilling (ft)</u>	<u>INTERVALS: Left in Well (ft)</u>	<u>CEMENT: Fill-up (Cu. Ft.)/CTS</u>
Conductor	20"	New	H-40	94#	80'	80'	CTS, 77 Cu. Ft.
Fresh Water	13-3/8"	New	J-55	54.5#	505' *see #19	505' *see #19	CTS, 702 Cu. Ft.
Coal	9-5/8"	New	J-55	36#	2500'	2500'	CTS, 1018 Cu. Ft.
Intermediate							
Production	5-1/2"	New	P-110	23#	18000'	18000'	4557 Cu. Ft
Tubing	2-3/8"	New	N-80	4.7#		7100'	
Liners							

<b>TYPE</b>	<u>Size (in)</u>	<u>Wellbore Diameter (in)</u>	<u>Wall Thickness (in)</u>	<u>Burst Pressure (psi)</u>	<u>Anticipated Max. Internal Pressure (psi)</u>	<u>Cement Type</u>	<u>Cement Yield (cu. ft./k)</u>
Conductor	20"	24"	0.438"	1530	50	Class A	~1.18
Fresh Water	13-3/8"	17-1/2"	0.38"	2730	1000	Class A	~1.18
Coal	9-5/8"	12-1/4"	0.352"	3520	1500	Class A	~1.18
Intermediate							
Production	5-1/2"	8-3/4" & 8-1/2"	0.415"	12,630	2500	Lead-HPOZ & Tail - H	H/POZ~1.44 & H~1.8
Tubing	2-3/8"	4.778"	0.19"	11,200			
Liners							

**PACKERS**

Kind:	N/A			
Sizes:	N/A			
Depths Set:	N/A			

RECEIVED  
Office of Oil and Gas  
DEC 4 2017  
WV Department of Environmental Protection



WW-6B  
(10/14)

PERMIT MODIFICATION API# 47-017-06856

API NO. 47- 017 - 06856

OPERATOR WELL NO. Edgar Unit 3H

Well Pad Name: Alexander Pad

19) Describe proposed well work, including the drilling and plugging back of any pilot hole:

Drill, perforate, fracture a new horizontal shallow well and complete Marcellus Shale.

\*Antero will be air drilling the fresh water string which makes it difficult to determine when fresh water is encountered. Therefore, we have built in a buffer for the casing setting depth which helps to ensure that all fresh water zones are covered.

20) Describe fracturing/stimulating methods in detail, including anticipated max pressure and max rate:

Antero plans to pump Slickwater into the Marcellus Shale formation in order to ready the well for production. The fluid will be comprised of approximately 99 percent water and sand, with less than 1 percent special-purpose additives as shown in the attached "List of Anticipated Additives Used for Fracturing or Stimulating Well."

Anticipated Max Pressure - 9300 lbs

Anticipated Max Rate - 80 bpm

21) Total Area to be disturbed, including roads, stockpile area, pits, etc., (acres): 24.40 acres

22) Area to be disturbed for well pad only, less access road (acres): 6.10 acres

23) Describe centralizer placement for each casing string:

Conductor: no centralizers

Surface Casing: one centralizer 10' above the float shoe, one on the insert float collar and one every 4th joint spaced up the hole to surface.

Intermediate Casing: one centralizer above float joint, one centralizer 5' above float collar and one every 4th collar to surface.

Production Casing: one centralizer at shoe joint and one every 3 joints to top of cement in intermediate casing.

24) Describe all cement additives associated with each cement type:

Conductor: no additives, Class A cement.

Surface: Class A cement with 2-3% calcium chloride and 1/4 lb of flake

Intermediate: Class A cement with 1/4 lb of flake, 5 gallons of clay treat

Production: Lead cement- 50/50 Class H/Poz + 1.5% salt + 1% C-45 + 0.5% C-16a + 0.2% C-12 + 0.45% C-20 + 0.05% C-51

Production: Tail cement- Class H + 45 PPS Calcium Carbonate + 1.0% FL-160 + 0.2% ACGB-47 + 0.05% ACSA-51 + 0.2% ACR-20

RECEIVED  
Office of Oil and Gas

DEC 4 2017

25) Proposed borehole conditioning procedures:

Conductor: blowhole clean with air, run casing, 10 bbls fresh water.

Surface: blowhole clean with air, trip to conductor shoe, trip to bottom, blowhole clean with air, trip out, run casing, circulate pipe capacity + 40 bbls fresh water followed by 25 bbls bentonite mud, 10 bbls fresh water spacer.

Intermediate: blowhole clean with air, trip to surface casing shoe, trip to bottom, blowhole clean with air, trip out, run casing, circulate 40 bbls brine water followed by 10 bbls fresh water and 25 bbls bentonite mud, pump 10 bbls fresh water.

Production: circulate with 14 lb/gal NaCl mud, trip to middle of lateral, circulate, pump high viscosity sweep, trip to base of curve, pump high viscosity sweep, trip to top of curve, trip to bottom, circulate, pump high viscosity sweep, trip out, run casing, circulate 10 bbls fresh water, pump 48 bbls barite pill, pump 10 bbls fresh water followed by 48 bbls mud flush and 10 bbls water.

WV Department of  
Environmental Protection

\*Note: Attach additional sheets as needed.

INFORMATION SUPPLIED UNDER WEST VIRGINIA CODE  
Chapter 22, Article 6A, Section 5(a)(5)  
IN LIEU OF FILING LEASE(S) AND OTHER CONTINUING CONTRACT(S)

Under the oath required to make the verification on page 1 of this Notice and Application, I depose and say that I am the person who signed the Notice and Application for the Applicant, and that –

(1) the tract of land is the same tract described in this Application, partly or wholly depicted in the accompanying plat, and described in the Construction and Reclamation Plan;

(2) the parties and recordation data (if recorded) for lease(s) or other continuing contract(s) by which the Applicant claims the right to extract, produce or market the oil or gas are as follows:

Grantor, lessor, etc.	Grantee, lessee, etc.	Royalty	Book/Page
<b><u>Charles Williams by Randy Williams, A.I.F. Lease</u></b>			
Charles Williams by Randy Williams, A.I.F.	Drilling Appalachian Corporation	1/8	LB0181/0615
Drilling Appalachian Corporation	Antero Resources Appalachian Corporation	Assignment	LB0262/0600
Antero Resources Appalachian Corporation	Antero Resources Corporation	Name Change	Exhibit 1
<b><u>Larry Williams Lease</u></b>			
Larry Williams	Antero Resources Appalachian Corporation	1/8+	0267/0352
Antero Resources Appalachian Corporation	Antero Resources Corporation	Name Change	Exhibit 1
<b><u>Joseph Freeman, et ux Lease</u></b>			
Joseph Freeman, et ux	G.H Trainer and J.E Trainer	1/8	0027/0233
G.H Trainer & J.E Trainer	W.W Hepburn	Assignment	0034/0244
W.W Hepburn	Eastern Petroleum Company	Assignment	0034/0256
Eastern Petroleum Company	Clifton Oil & Gas Company	Assignment	0041/0431
Clifton Oil & Gas Company	Quaker State Refining Corporation	Assignment	0056/0165
Quaker State Refining Corporation	QSE&P, Inc	Assignment	0159/0474
QSE&P, Inc	The Quaker State 1989-1 Drilling Fund, L.P.	Assignment	0160/0200
The Quaker State 1989-1 Drilling	Belden & Blake Corporation	Assignment	0175/0466
Belden & Blake Corporation	Peake Energy, Inc.	Assignment	0181/0567
Peake Energy, Inc	North Coast Energy Eastern, Inc	Name Change	DB 0249/0343
North Coast Energy Eastern, Inc	Exco- North Coast Energy Eastern, Inc	Name Change	DB 0277/0068
EXCO-North Coast Energy Eastern Inc	Exco Resources WV Inc	Name Change	Exhibit 2
Exco Resources WV Inc	EXCO Production Company WV LLC	Merger	0285/0083
Exco Production Company (WV), LLC	Antero Resources Appalachian Corporation	Assignment	0285/0084
Antero Resources Appalachian Corporation	Antero Resources Corporation	Name Change	Exhibit 1
<b><u>Silas Spencer, et ux Lease</u></b>			
Silas Spencer, et ux	Clifton Oil and Gas Company	1/8	LB0049/0035
Clifton Oil and Gas Company	Quaker State Oil Refining Corporation	Assignment	LB0056/0165
Quaker State Corporation, et al	Belden & Blake Corporation	Assignment	LB0175/0466
Belden & Blake Corporation	Peake Energy, Inc.	Assignment	LB0181/0114
Peake Energy, Inc.	North Coast Energy Eastern, Inc.	Assignment	DB0250/0368
North Coast Energy Eastern, Inc.	Exco-North Coast Energy Eastern, Inc.	Name Change	0277/0068
EXCO-North Coast Energy Eastern, Inc.	Exco Resources WV Inc	Name Change	Exhibit 2
Exco Resources WV Inc	EXCO Production Company WV LLC	Merger	0285/0083
Exco Production Company (WV), LLC.	Antero Resources Appalachian Corporation	Assignment	0285/0084
Antero Appalachian Resources Corporation	Antero Resources Corporation	Name Change	Exhibit 1
<b><u>Paul Spencer Lease</u></b>			
Paul Spencer	Antero Resources Appalachian Corporation	1/8+	301/649
Antero Resources Appalachian Corporation	Antero Resources Corporation	Assignment	Exhibit 1
<b><u>Theda Dolores Price Davis, Heir of Esta Faye Price, OGL Lease</u></b>			
Theda Dolores Price Davis, Heir of Esta Faye Price, OGL	Antero Resources Corporation	1/8+	0340/0369

RECEIVED  
Office of Oil and Gas

DEC 4 2017

WV Department of  
Environmental Protection

\*Partial Assignments to Antero Resources Corporation include 100% rights to extract, produce and market the oil and gas from the Marcellus and any other formations completed with this well.

03/16/2018

INFORMATION SUPPLIED UNDER WEST VIRGINIA CODE  
Chapter 22, Article 6A, Section 5(a)(5)  
IN LIEU OF FILING LEASE(S) AND OTHER CONTINUING CONTRACT(S)

Under the oath required to make the verification on page 1 of this Notice and Application, I depose and say that I am the person who signed the Notice and Application for the Applicant, and that –

(1) the tract of land is the same tract described in this Application, partly or wholly depicted in the accompanying plat, and described in the Construction and Reclamation Plan;

(2) the parties and recordation data (if recorded) for lease(s) or other continuing contract(s) by which the Applicant claims the right to extract, produce or market the oil or gas are as follows:

Grantor, lessor, etc.	Grantee, lessee, etc.	Royalty	Book/Page
<b><u>Ed Broome Inc. Lease (8-4-4.2; 8-2-16)</u></b>			
Ed Broome Inc.	Antero Resources Appalachian Corporation	1/8+	0292/0724
Antero Resources Appalachian Corporation	Antero Resources Corporation	Name Change	Exhibit 1
<b><u>Lourie Smith Lease</u></b>			
Lourie Smith	Acme Oil Company	1/8	LB0105/0528
Acme Oil Company	S&K Land Company	Assignment	LB0106/775
S&K Land Company	United Energy Associates	*Partial Assignment	LB0113/0001
United Energy Associates, by J.W. Perrill, special commissioner	Gene Stalnaker, Inc.	Assignment	LB0159/0392
Gene Stalnaker, Inc.	Angus Energy, Inc	Assignment	LB0166/0372
Angus Energy, Inc	Stalnaker Energy Corporation	Assignment	LB0187/0558
Stalnaker Energy Corporation	Antero Resources Corporation	Assignment	LB 052/0194
<b><u>Joseph C. Moffatt, et al Lease</u></b>			
Joseph C. Moffatt	Clarence W. Mutschelknaus	1/8	0157/0325
Clarence W. Mutschelknaus	Bluestone Energy Partners	Amended and Restated Memorandum	0232/0021
Bluestone Energy Partners	Antero Resources Bluestone LLC	Affidavit Regarding Merger	DB 0288/0001
Antero Resources Bluestone LLC	Antero Resources Corporation	Name Change	Exhibit 1
<b><u>L. Ray Ash &amp; Delsie M. Ash Lease</u></b>			
L. Ray Ash & Delsie M. Ash	J&J Enterprises	1/8	LB0112/0690
J&J Enterprises	Eastern American Energy Co.	Assignment	LB0159/0139
Eastern American Energy Co.	Energy Corporation of America	Merger	DB0283/0431
Energy Corporation of America	Antero Resources Appalachian Corporation	Assignment	LB0272/0307
Antero Resources Appalachian Company	Antero Resources Corporation	Name Change	Exhibit 1
<b><u>Patrick A. Costlow, et ux, et al</u></b>			
Patrick A. Costlow, et ux	Antero Resources Corporation	1/8+	307/25
<b><u>Diane Lynne Knight Lease</u></b>			
Diane Lynn Knight	Antero Resources Corporation	1/8+	0371/330

RECEIVED  
Office of Oil and Gas

DEC 4 2017

WV Department of  
Environmental Protection

\*Partial Assignments to Antero Resources Corporation include 100% rights to extract, produce and market the oil and gas from the Marcellus and any other formations completed with this well.

\*\*CONTINUED ON NEXT PAGE\*\*

03/16/2018



WW-6A1  
(5/13)

Operator's Well No. Edgar Unit 3H

**INFORMATION SUPPLIED UNDER WEST VIRGINIA CODE  
Chapter 22, Article 6A, Section 5(a)(5)  
IN LIEU OF FILING LEASE(S) AND OTHER CONTINUING CONTRACT(S)**

Under the oath required to make the verification on page 1 of this Notice and Application, I depose and say that I am the person who signed the Notice and Application for the Applicant, and that –

- (1) the tract of land is the same tract described in this Application, partly or wholly depicted in the accompanying plat, and described in the Construction and Reclamation Plan;
- (2) the parties and recordation data (if recorded) for lease(s) or other continuing contract(s) by which the Applicant claims the right to extract, produce or market the oil or gas are as follows:

Lease Name or Number	Grantor, Lessor, etc.	Grantee, Lessee, etc.	Royalty	Book/Page
<u>Edwin P. &amp; Dorothy P. Bode Lease</u>	Edwin P. Bode, et al Equitable Gas Company EQT Production Company, LLC	Equitable Gas Company EQT Production Company, LLC Antero Resources Corporation	1/8+ Merger Notice of Agreement	0096/0401 0329/0645 0393/0722

\*Partial Assignments to Antero Resources Corporation include 100% rights to extract, produce and market the oil and gas from the Marcellus and any other formations completed with this well.

**Acknowledgement of Possible Permitting/Approval  
In Addition to the Office of Oil and Gas**


The permit applicant for the proposed well work addressed in this application hereby acknowledges the possibility of the need for permits and/or approvals from local, state, or federal entities in addition to the DEP, Office of Oil and Gas, including but not limited to the following:

- WV Division of Water and Waste Management
- WV Division of Natural Resources WV Division of Highways
- U.S. Army Corps of Engineers
- U.S. Fish and Wildlife Service
- County Floodplain Coordinator

The applicant further acknowledges that any Office of Oil and Gas permit in no way overrides, replaces, or nullifies the need for other permits/approvals that may be necessary and further affirms that all needed permits/approvals should be acquired from the appropriate authority before the affected activity is initiated.

RECEIVED  
Office of Oil and Gas  
DEC 4 2017

WV Department of  
Environmental Protection

Well Operator: Antero Resources Corporation  
By: Kevin Kilstrom   
Its: Senior Vice President - Production

**FORM WW-6A1  
EXHIBIT 1**

**FILED**

**JUN 10 2013**

Natalie E. Tennant  
Secretary of State  
1900 Kanawha Blvd E  
Bldg 1, Suite 157-K  
Charleston, WV 25305



IN THE OFFICE OF  
SECRETARY OF STATE

Penney Barker, Manager  
Corporations Division  
Tel: (304)558-8000  
Fax: (304)558-8381  
Website: [www.wvgsos.com](http://www.wvgsos.com)  
E-mail: [business@wvgsos.com](mailto:business@wvgsos.com)

**APPLICATION FOR  
AMENDED CERTIFICATE  
OF AUTHORITY**

Office Hours: Monday - Friday  
8:30 a.m. - 5:00 p.m. ET

**FILE ONE ORIGINAL**  
(Two if you want a filed  
stamped copy returned to you)  
**FEE: \$25.00**

\*\*\*\* In accordance with the provisions of the West Virginia Code, the undersigned corporation hereby \*\*\*\*  
applies for an Amended Certificate of Authority and submits the following statement:

- Name under which the corporation was authorized to transact business in WV: Antero Resources Appalachian Corporation
- Date Certificate of Authority was issued in West Virginia: 6/25/2008
- Corporate name has been changed to: Antero Resources Corporation  
(Attach one Certified Copy of Name Change as filed in home State of Incorporation.)
- Name the corporation elects to use in WV: Antero Resources Corporation  
(due to home state name not being available)
- Other amendments: \_\_\_\_\_  
(attach additional pages if necessary)
- Name and phone number of contact person. (This is optional, however, if there is a problem with the filing, listing a contact person and phone number may avoid having to return or reject the document.)  
Alwyn A. Schopp (303) 367-7310  
Contact Name Phone Number
- Signature information (See below \*Important Legal Notice Regarding Signature\*):  
Print Name of Signer: Alwyn A. Schopp Title/Capacity: Authorized Person  
Signature: [Handwritten Signature] Date: June 10, 2013

**\*Important Legal Notice Regarding Signature:** For West Virginia Code §31D-1-129. Penalty for signing false document. Any person who signs a document he or she knows is false in any material respect and knows that the document is to be delivered to the secretary of state for filing is guilty of a misdemeanor and, upon conviction thereof, shall be fined not more than one thousand dollars or confined in the county or regional jail not more than one year, or both.

Form CF-4

Issued by the Office of the Secretary of State

Revised 4/13

RECEIVED  
Office of Oil and Gas  
DEC 4 2017  
WV Department of  
Environmental Protection



# State of West Virginia



## Certificate

*I, Natalie E. Tennant, Secretary of State of the State of West Virginia, hereby certify that*

an Amended Certificate of Authority of

**EXCO - NORTH COAST ENERGY EASTERN, INC.**

was filed in my office as required by the provisions of the West Virginia Code and was found to conform to law.

Therefore I issue this

### CERTIFICATE OF AMENDMENT TO THE CERTIFICATE OF AUTHORITY

changing the name of the corporation to

**EXCO RESOURCES (WV), INC.**

RECEIVED  
Office of Oil and Gas  
DEC 4 2017  
WV Department of  
Environmental Protection



*Given under my hand and the Great Seal of the State of West Virginia on this day of December 2, 2009*

Secretary of State



9,547' to Bottom Hole

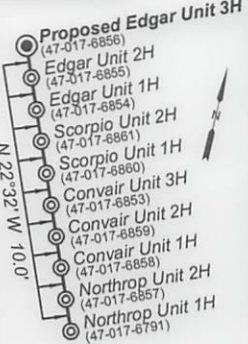
7,412 to Top Hole

LATITUDE 39 - 22 - 30

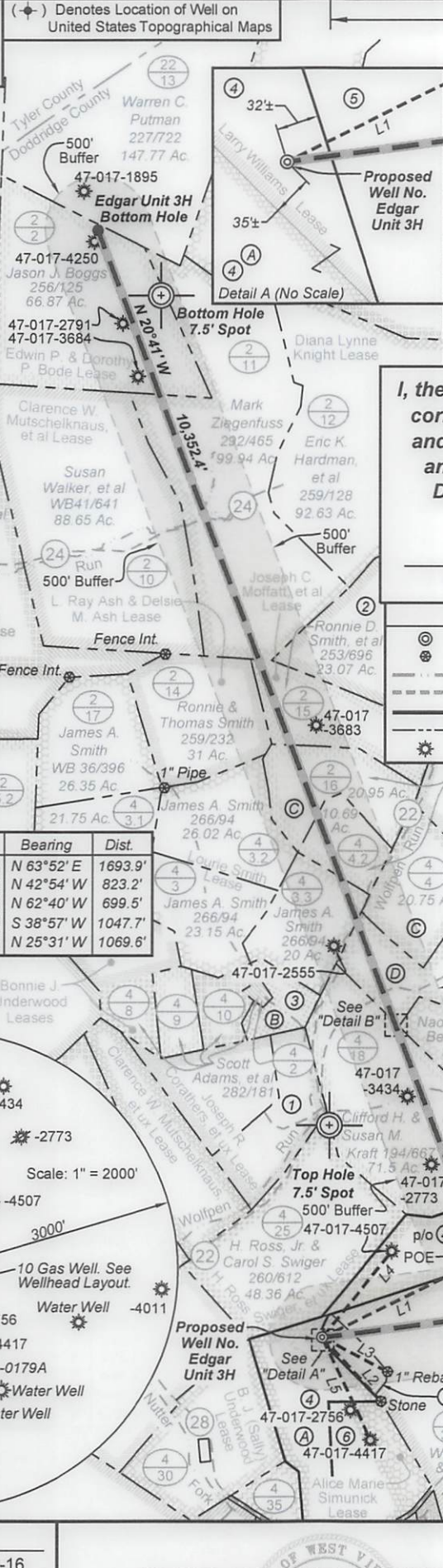

LONGITUDE 80 - 45 - 00

Antero Resources  
Well No. Edgar Unit 3H  
Antero Resources Corporation

Wellhead Layout



Notes:  
Well No. Edgar Unit 3H  
UTM Zone 17, NAD 1927  
Top Hole Coordinates  
N: 14,284,300.17'  
E: 1,703,892.62'  
Point of Entry Coordinates  
N: 14,285,071.34'  
E: 1,705,400.09'  
Bottom Hole Coordinates  
N: 14,294,691.17'  
E: 1,701,584.86'




Notes:  
West Virginia Coordinate System of 1927, North Zone based upon Differential GPS Measurements.  
Well No. Edgar Unit 3H Top Hole coordinates are  
N: 306,997.05' Latitude: 39°20'09.08"  
E: 1,639,231.81' Longitude: 80°46'31.83"  
Bottom Hole coordinates are  
N: 317,428.73' Latitude: 39°21'51.88"  
E: 1,637,096.97' Longitude: 80°47'00.89"  
UTM Zone 17, NAD 1983  
Top Hole Coordinates Bottom Hole Coordinates  
N: 4,354,081.302m N: 4,357,248.474m  
E: 519,361.925m E: 518,658.524m  
Plat orientation and corner and well references are based upon the grid north meridian.  
Well location references are based upon the magnetic meridian.

I, the undersigned, hereby certify that this plat is correct to the best of my knowledge and belief and shows all the information required by law and the rules issued and prescribed by the Department of Environmental Protection.

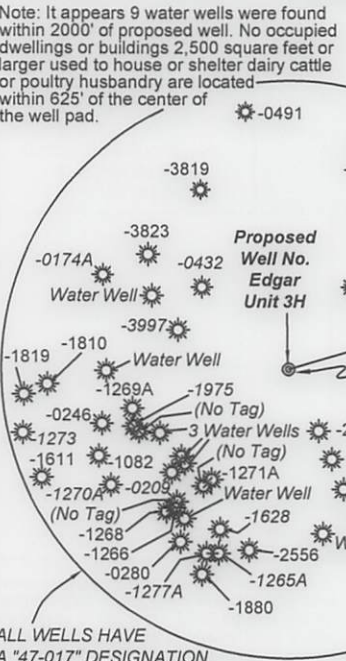
*Kenneth J. Plum*  
Kenneth J. Plum, P.S. 2216

- Legend
- Proposed gas well
  - Found corner, as noted
  - Creek or Drain
  - Existing Road
  - Surface boundary (approx.)
  - Surface tracts (approx.)
  - Well (as noted)



TM-Par	Bk/Pg	Acres	Surface Owner(s)
1 4-17.1	299/145	20.44	Bryan & Patricia Hagedorn
2 2-13	7/149	78.0	S. C. Chipps Heirs
3 4-11	195/237	7.19	Gary Lynn McMillan
4 4-32	241/412	43.94	Matthew W. Alexander & Linda Marie Muhly
5 4-34.3	320/629	4.50	
6 4-32.1	349/322	20.00	Andy H. & Carrie K. Kurtz

- Lease Table
- A. Charles Williams by Randy Williams, A.I.F. Lease
  - B. Gary Lynn McMillan and Pamela S. McMillan Lease
  - C. Ed Broome Inc. Leases (2)
  - D. Theda Dolores Price Davis, Heir of Esta Faye Price, OGL



FILE NO: 40-30-WU-14  
DRAWING NO: Edgar 3H Well Plat 11-16  
SCALE: 1" = 1500'  
MINIMUM DEGREE OF ACCURACY: Submeter  
PROVEN SOURCE OF ELEVATION: WVDOT, Harrisville, WV

STATE OF WEST VIRGINIA  
DEPARTMENT OF ENVIRONMENTAL PROTECTION  
OIL AND GAS DIVISION

DATE: November 15, 20 17  
Operator's Well No. Edgar Unit 3H  
API WELL NO  
47 - 017 - 06856  
STATE COUNTY PERMIT

WELL TYPE:  OIL  GAS  LIQUID INJECTION  WASTE DISPOSAL  
(IF GAS) PRODUCTION:  STORAGE  DEEP  SHALLOW  
LOCATION: ELEVATION: Existing Grade - 1204' Proposed Grade - 1181' WATERSHED: Headwaters Middle Island Creek QUADRANGLE: West Union  
DISTRICT: West Union COUNTY: Doddridge  
SURFACE OWNER: Matthew W. Alexander & Linda Marie Muhly Silas Spencer, et ux; Edwin P. & Dorothy P. Bode Joseph C. Moffatt, et al; Diana Lynne Knight; Ed Broome, Inc. ACREAGE: 43.94 66, 283, 30 115, 63, 087  
ROYALTY OWNER: Theda Dolores Price Davis, Heir of Esta Faye Price OGL; Lourie Smith LEASE NO: ACREAGE: 23; 72; 60; 428.51  
PROPOSED WORK:  DRILL  CONVERT  DRILL DEEPER  FRACTURE OR STIMULATE  PLUG OFF OLD FORMATION  
 PERFORATE NEW FORMATION  OTHER PHYSICAL CHANGE IN WELL (SPECIFY) Modification - Btm Hole Loc.  
 PLUG AND ABANDON  CLEAN OUT AND REPLUG TARGET FORMATION: Marcellus Shale ESTIMATED DEPTH: 7,500' TVD 18,000' MD

WELL OPERATOR: Antero Resources Corporation DESIGNATED AGENT: Dianna Stamper - CT Corporation System  
ADDRESS: 1615 Wynkoop Street ADDRESS: 5400 D Big Tyler Road  
Denver, CO 80202 Charleston, WV 25313

09/16/2018



9,547' to Bottom Hole

7,412 to Top Hole

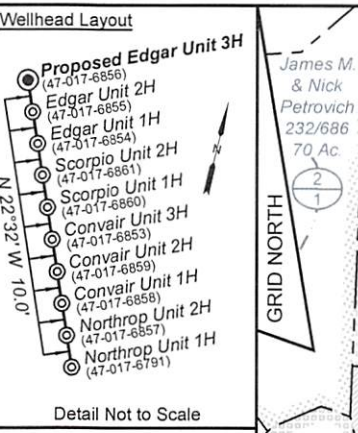
LATITUDE 39° 22' 39"

LONGITUDE 80° 45' 00"

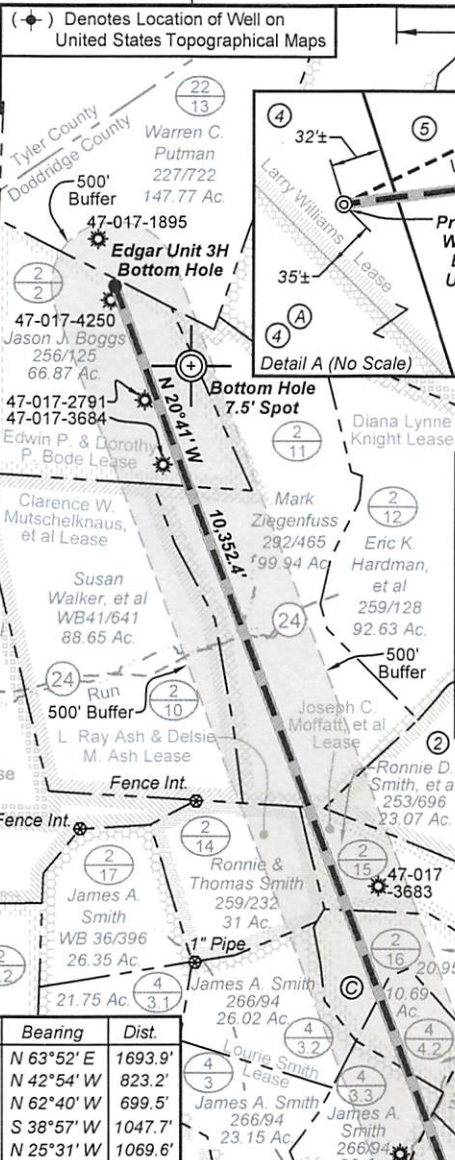

14,154' to Top Hole

3,722' to Bottom Hole

### Antero Resources Well No. Edgar Unit 3H Antero Resources Corporation



**Notes:**  
Well No. Edgar Unit 3H  
UTM Zone 17, NAD 1927  
Top Hole Coordinates  
N: 14,284,300.17'  
E: 1,703,892.62'  
Point of Entry Coordinates  
N: 14,285,071.34'  
E: 1,705,400.09'  
Bottom Hole Coordinates  
N: 14,294,691.17'  
E: 1,701,584.86'



Bearing	Dist.
L1 N 63°52' E	1693.9'
L2 N 42°54' W	823.2'
L3 N 62°40' W	699.5'
L4 S 38°57' W	1047.7'
L5 N 25°31' W	1069.6'

**Notes:**  
West Virginia Coordinate System of 1927, North Zone based upon Differential GPS Measurements.  
Well No. Edgar Unit 3H Top Hole coordinates are  
N: 306,997.05' Latitude: 39°20'09.08"  
E: 1,639,231.81' Longitude: 80°46'31.83"  
Bottom Hole coordinates are  
N: 317,428.73' Latitude: 39°21'51.88"  
E: 1,637,096.97' Longitude: 80°47'00.89"  
UTM Zone 17, NAD 1983  
Top Hole Coordinates Bottom Hole Coordinates  
N: 4,354,081.302m N: 4,357,248.474m  
E: 519,361.925m E: 518,658.524m  
Plat orientation and corner and well references are based upon the grid north meridian.  
Well location references are based upon the magnetic meridian.

I, the undersigned, hereby certify that this plat is correct to the best of my knowledge and belief and shows all the information required by law and the rules issued and prescribed by the Department of Environmental Protection.

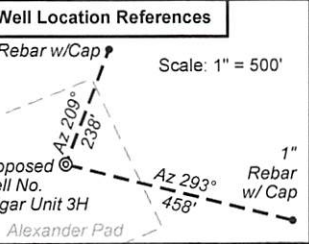
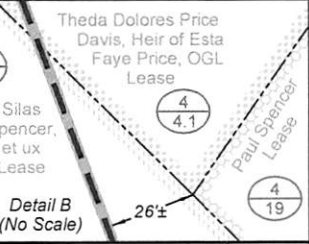
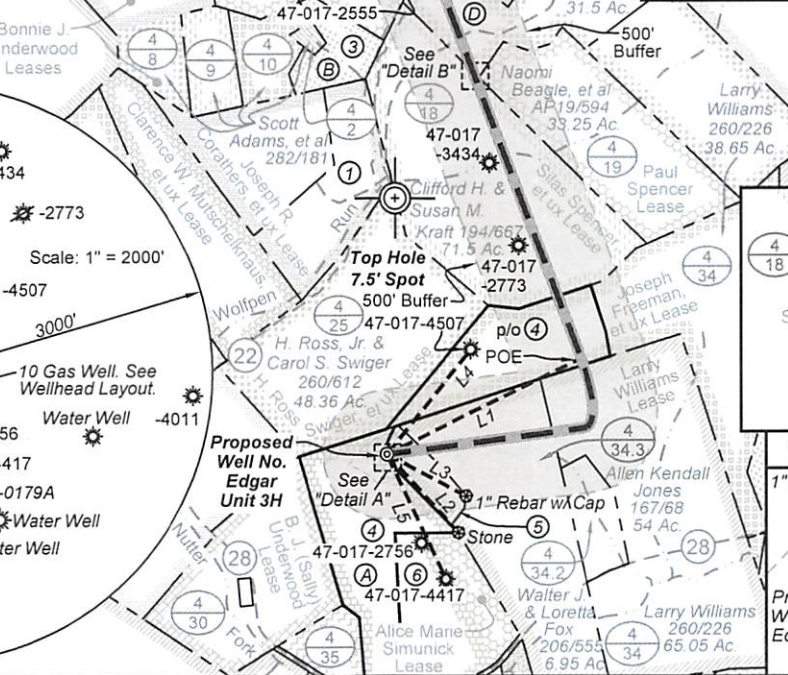
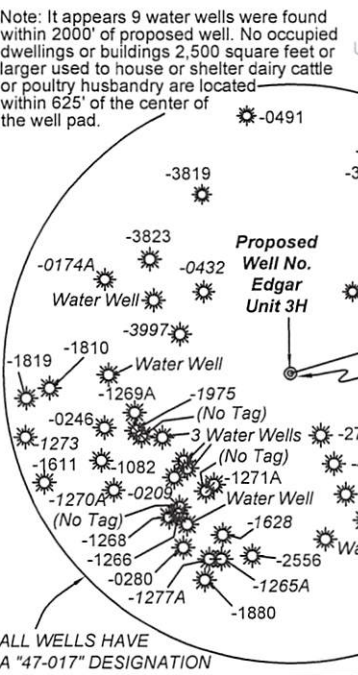
*Kenneth J. Plum*  
Kenneth J. Plum, P.S. 2216

- Legend**
- Proposed gas well
  - Found corner, as noted
  - Creek or Drain
  - Existing Road
  - Surface boundary (approx.)
  - Surface tracts (approx.)
  - Well (as noted)



TM-Par	Bk/Pg	Acres	Surface Owner(s)
1 4-17.1	299/145	20.44	Bryan & Patricia Hagedorn
2 2-13	7/149	78.0	S. C. Chipps Heirs
3 4-11	195/237	7.19	Gary Lynn McMillan
4 4-32	241/412	43.94	Matthew W. Alexander & Linda Marie Muhly
5 4-34.3	320/629	4.50	
6 4-32.1	349/322	20.00	Andy H. & Carrie K. Kurtz

- Lease Table**
- A. Charles Williams by Randy Williams, A.I.F. Lease
  - B. Gary Lynn McMillan and Pamela S. McMillan Lease
  - C. Ed Broome Inc. Leases (2)
  - D. Theda Dolores Price Davis, Heir of Esta Faye Price, OGL



FILE NO: 40-30-WU-14  
DRAWING NO: Edgar 3H Well Plat 11-16  
SCALE: 1" = 1500'  
MINIMUM DEGREE OF ACCURACY: Submeter  
PROVEN SOURCE OF ELEVATION: WV DOT, Harrisville, WV

## STATE OF WEST VIRGINIA DEPARTMENT OF ENVIRONMENTAL PROTECTION OIL AND GAS DIVISION

DATE: November 15, 20 17  
Operator's Well No. Edgar Unit 3H  
API WELL NO  
47 - 017 - 06856  
STATE COUNTY PERMIT

WELL TYPE:  OIL  GAS  LIQUID INJECTION  WASTE DISPOSAL  
(IF GAS) PRODUCTION:  STORAGE  DEEP  SHALLOW  
LOCATION: ELEVATION: Existing Grade - 1204' Proposed Grade - 1181' WATERSHED: Headwaters Middle Island Creek QUADRANGLE: West Union  
DISTRICT: West Union COUNTY: Doddridge  
SURFACE OWNER: Matthew W. Alexander & Linda Marie Muhly Silas Spencer, et ux; Edwin P. & Dorothy P. Bode Joseph C. Moffatt, et al; Diana Lynne Knight; Ed Broome, Inc. Joseph Freeman, et ux; Larry Williams ACREAGE: 43.94 66; 283; 30 115; 63.087  
ROYALTY OWNER: Theda Dolores Price Davis, Heir of Esta Faye Price OGL; Lourie Smith LEASE NO: ACREAGE: 23; 72; 60; 428.51  
PROPOSED WORK:  DRILL  CONVERT  DRILL DEEPER  FRACTURE OR STIMULATE  PLUG OFF OLD FORMATION  
 PERFORATE NEW FORMATION  OTHER PHYSICAL CHANGE IN WELL (SPECIFY) Modification - Btm Hole Loc. 7,500' TVD  
 PLUG AND ABANDON  CLEAN OUT AND REPLUG TARGET FORMATION: Marcellus Shale ESTIMATED DEPTH: 18,000' MD

WELL OPERATOR: Antero Resources Corporation DESIGNATED AGENT: Dianna Stamper - CT Corporation System  
ADDRESS: 1615 Wynkoop Street ADDRESS: 5400 D Big Tyler Road  
Denver, CO 80202 Charleston, WV 25313

09/16/2018