

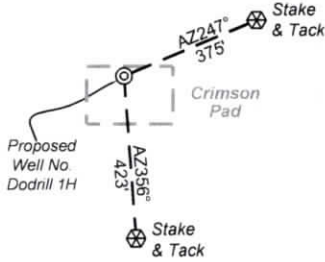
**Antero Resources
Well No. Dodrill 1H**

Antero Resources Corporation



Well Location References

Not To Scale



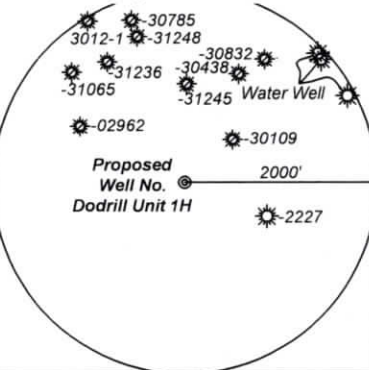
I, the undersigned, hereby certify that this plat is correct to the best of my knowledge and belief and shows all the information required by law and the rules issued and prescribed by the Department of Environmental Protection.

Bradley D. Miller

Bradley D. Miller, P.S. 2167



Note: 3 water wells were found within 2000' of proposed well. No occupied dwellings or buildings 2,500 square feet or larger used to house or shelter dairy cattle or poultry husbandry are located within 625' of the center of the well pad.



Legend

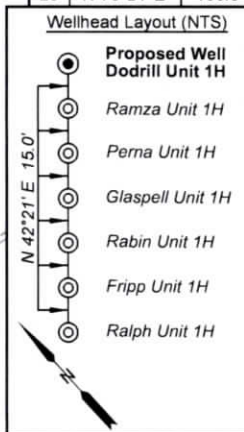
- Proposed gas well
- Monument, as noted
- Existing Well, as noted
- Digitized Well, as noted
- Creek or Drain
- Road
- Surface boundary (approx.)
- Interior surface tracts (approx.)

Notes
West Virginia Coordinate System of 1927, North Zone
based upon Differential GPS Measurements.
Well No. Dodrill Unit 1H Top Hole coordinates are
N: 324,448.81' Latitude: 39°23'05.03"
E: 1,664,865.31' Longitude: 80°41'08.54"
Bottom Hole coordinates are
N: 312,996.49' Latitude: 39°21'12.35"
E: 1,668,709.44' Longitude: 80°40'17.68"
UTM Zone 17, NAD 1983
Top Hole Coordinates Bottom Hole Coordinates
N: 4,359,528.516m N: 4,356,059.996m
E: 527,082.641m E: 528,311.656m
Plat orientation and corner and well references are based upon the grid north meridian.
Well location references are based upon the magnetic meridian.



Notes
Well No. Dodrill Unit 1H
UTM Zone 17, NAD 1927
Top Hole Coordinates
N: 14,302,170.89'
E: 1,729,222.73'
Point of Entry Coordinates
N: 14,302,205.13'
E: 1,729,354.62'
Bottom Hole Coordinates
N: 14,290,788.16'
E: 1,733,255.93'

Leg	Bearing	Dist.
L1	S 81°22' E	2,040.8'
L2	S 27°30' W	560.1'
L3	S 79°09' W	816.7'
L4	N 66°59' W	1,013.5'
L5	N 76°24' E	136.3'



RECEIVED
Office of Oil and Gas
JUN 27 2024
WV Department of Environmental Protection

FILE NO: 259-30-M-23
DRAWING NO: Dodrill 1H Well Plat
SCALE: 1" = 2000'
MINIMUM DEGREE OF ACCURACY: Submeter
PROVEN SOURCE OF ELEVATION: WVDOT, Harrisville, WV

STATE OF WEST VIRGINIA
DEPARTMENT OF ENVIRONMENTAL PROTECTION
OIL AND GAS DIVISION

DATE: April 25 2024
OPERATOR'S WELL NO. Dodrill 1H
API WELL NO
47 - 017 - 06979
STATE COUNTY PERMIT

WELL TYPE: OIL GAS LIQUID INJECTION WASTE DISPOSAL
(IF GAS) PRODUCTION: STORAGE DEEP SHALLOW
LOCATION: ELEVATION: Proposed: 1,222' Existing: 1,249' WATERSHED: McElroy Creek QUADRANGLE: Center Point
DISTRICT: McClellan Shawn A. COUNTY: Doddridge
SURFACE OWNER: Glaspell ACREAGE: 100
ROYALTY OWNER: Minda Allen LEASE NO: ACREAGE: 100
PROPOSED WORK: DRILL CONVERT DRILL DEEPER FRACTURE OR STIMULATE PLUG OFF OLD FORMATION
 PERFORATE NEW FORMATION OTHER PHYSICAL CHANGE IN WELL (SPECIFY)
 PLUG AND ABANDON CLEAN OUT AND REPLUG TARGET FORMATION: Marcellus Shale ESTIMATED DEPTH: 7,700' TVD 21,400' MD

WELL OPERATOR: Antero Resources Corporation DESIGNATED AGENT: Kevin Ellis
ADDRESS: 1615 Wynkoop Street ADDRESS: 535 White Oaks Blvd.
Denver, CO 80202 Bridgeport, WV 26330

07/19/2024

Antero Resources Corporation



Leases	
A	Minda Allen
B	Morris Mountaineer Oil & Gas LLC
C	Shawn Gaspell
D	Johnnie Huy Rominger
E	CNX Gas Company, LLC
F	Acropolis, Inc.
G	AMP IV, LP
H	Cliff Wilson & Opal Willson
I	Brian A. Moreno & Diane P. Blanchette
J	Clyde Ford, III
K	Romona L. Clauson
L	Burnetta C. Hoskinson
M	Ollie M. Ford, et al
N	Roy Hoskinson & Faye Hoskinson
O	Peter Ash
P	Antero Minerals, LLC
Q	Arthur G. Doak, et ux
R	R. Clyde Roberts, et al
S	Mary A. Murphy Simons

ID	TM-Par	Owner	Bk/Pg	Acres
1	17-3.3	Shawn A. Gaspell	283/601	100.00
2	17-3.6	Shawn A. Gaspell	283/601	13.05
3	17-10	Kathryn Renee Blessing, et al	W39/506	48.50
4	17-3.2	Shawn A. Gaspell	283/601	135.00
5	17-3.4	Shawn A. Gaspell	283/601	17.50
6	17-18	Faith L. Fry	238/167	80.14
7	17-19	Shawn A. Gaspell	372/215	13.82
8	17-20	Shawn A. Gaspell	372/215	12.07
9	17-25	Shawn A. Gaspell	372/215	7.89
10	17-21	Patrick M. MacMillan	379/615	30.69
11	22-2	Timothy C. Pitts	W100/240	45.13
12	22-3	Timothy C. Pitts	W100/240	29.89
13	22-4	Debra Mellott	249/417	17.50
14	22-3.1	George D. Payton & Donald V. Sandstrom	236/354	24.11
15	23-8	Steven R. Chipps & Nathaniel Hoskinson	432/200	40.99
16	6-16	Brian A. Moreno & Diane P. Blanchette	389/382	104.80
17	22-6	Robert F. & Deborah C. Fetty	304/421	1.30
18	22-5	Jerry W. Harman	282/436	27.00
19	23-12	Jerry W. Harman	282/436	73.00
20	6-17	Clyde M. Ford III	234/474	65.6
21	7-1	Steven M. & Mary Ellen Perna	286/506	132.54
22	7-5	David A. Hoskinson	168/787	10.23

RECEIVED
Office of Oil and Gas

JUN 27 2024

WV Department of
Environmental Protection

FILE NO: 259-30-M-23
DRAWING NO: Dodrill 1H Well Plat
SCALE: 1" = 2000'
MINIMUM DEGREE OF ACCURACY:
Submeter
PROVEN SOURCE OF ELEVATION:
WVDOT, Harrisville, WV

STATE OF WEST VIRGINIA
DEPARTMENT OF ENVIRONMENTAL PROTECTION
OIL AND GAS DIVISION



DATE: April 25 2024
OPERATOR'S WELL NO. Dodrill 1H
API WELL NO
47 - 017 - 06979
STATE COUNTY PERMIT

WELL TYPE: OIL GAS LIQUID INJECTION WASTE DISPOSAL
(IF GAS) PRODUCTION: STORAGE DEEP SHALLOW
LOCATION: ELEVATION: Proposed: 1,222' Existing: 1,249' WATERSHED: McElroy Creek QUADRANGLE: Center Point
DISTRICT: McClellan Shawn A. Glaspell COUNTY: Doddridge
SURFACE OWNER: Glaspell ACREAGE: 100
ROYALTY OWNER: Minda Allen LEASE NO: ACREAGE: 100
PROPOSED WORK: DRILL CONVERT DRILL DEEPER FRACTURE OR STIMULATE PLUG OFF OLD FORMATION
 PERFORATE NEW FORMATION OTHER PHYSICAL CHANGE IN WELL (SPECIFY)
 PLUG AND ABANDON CLEAN OUT AND REPLUG TARGET FORMATION: Marcellus Shale ESTIMATED DEPTH: 7,700' TVD 21,400' MD

WELL OPERATOR: Antero Resources Corporation DESIGNATED AGENT: Kevin Ellis
ADDRESS: 1615 Wynkoop Street ADDRESS: 535 White Oaks Blvd.
Denver, CO 80202 Bridgeport, WV 26330