

Antero Resources
Well No. Glaspell 1H
As-Drilled
Antero Resources Corporation



Page
1 of 2



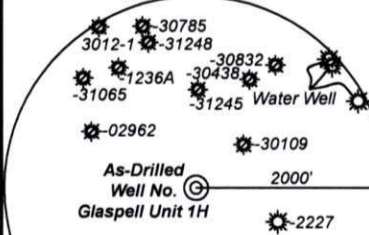
SEAL

I, the undersigned, hereby certify that this plat is correct to the best of my knowledge and belief and shows all the information required by law and the rules issued and prescribed by the Department of Environmental Protection.


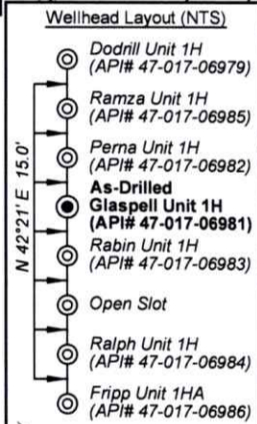
Bradley D. Miller
 Bradley D. Miller, P.S. 2167

Top Hole Coordinates, As-drilled data, and information was provided by Antero Resources Corporation. Allegheny Surveys Inc. (ASI) is not certifying the data and information provided. ASI is not responsible for any errors or inaccuracies with the data and information that has been provided.

	Bearing	Dist.
L1	S 80°19' E	2,016.3'
L2	S 28°36' W	603.5'
L3	S 77°21' W	853.0'
L4	N 69°20' W	1,029.1'



Note: 3 water wells were found within 2000' of proposed well. No occupied dwellings or buildings 2,500 square feet or larger used to house or shelter dairy cattle or poultry husbandry are located within 625' of the center of the well pad.



Tyler County
Doddridge County

11,185' to Bottom Hole

5,411' to Top Hole

TOP HOLE LATITUDE 39 - 25 - 00
 BTM HOLE LATITUDE 39 - 27 - 30

Notes
 West Virginia Coordinate System of 1927, North Zone based upon Differential GPS Measurements. Well No. Glaspell Unit 1H Top Hole coordinates are N: 324,415.69' Longitude: 80°41'08.91" E: 1,664,835.16' Longitude: 80°41'08.91" Bottom Hole coordinates are N: 340,717.28' Longitude: 80°42'22.55" E: 1,659,271.71' Longitude: 80°42'22.55" UTM Zone 17, NAD 1983
 Top Hole Coordinates N: 4,359,518.272m E: 527,073.624m Bottom Hole Coordinates N: 4,364,456.319m E: 525,295.825m
 Plat orientation and corner and well references are based upon the grid north meridian. Well location references are based upon the magnetic meridian.

Notes:
 Well No. Glaspell Unit 1H As-Drilled POE Coordinates WV Coordinate System of 1927, North Zone N: 324,418.50' E: 1,664,627.28' Lat: 39°23'04.70" Lon: 80°41'11.56" UTM Zone 17, NAD 1983 N: 4,359,518.069m E: 527,010.277m

LONGITUDE 80 - 40 - 00

11,666' to Top Hole

10,615' to Bottom Hole

STATE OF WEST VIRGINIA
 DEPARTMENT OF ENVIRONMENTAL PROTECTION
OIL AND GAS DIVISION

FILE NO: 146-30-M-23
 DRAWING NO: Glaspell 1H As-Drilled
 SCALE: 1" = 2000'
 MINIMUM DEGREE OF ACCURACY: Submeter
 PROVEN SOURCE OF ELEVATION: WVDOT, Harrisville, WV

DATE: October 17 20 25
 OPERATOR'S WELL NO. Glaspell 1H
 API WELL NO
 47 - 017 - 06981
 STATE COUNTY PERMIT

WELL TYPE: OIL GAS LIQUID INJECTION WASTE DISPOSAL
 (IF GAS) PRODUCTION: STORAGE DEEP SHALLOW
 LOCATION: ELEVATION: As-Built: 1,222' WATERSHED: McElroy Creek QUADRANGLE: Center Point
 DISTRICT: McClellan COUNTY: Doddridge
 SURFACE OWNER: Shawn A. Glaspell ACREAGE: 100
 ROYALTY OWNER: Minda Allen LEASE NO: ACREAGE: 100
 PROPOSED WORK: DRILL CONVERT DRILL DEEPER FRACTURE OR STIMULATE PLUG OFF OLD FORMATION
 PERFORATE NEW FORMATION OTHER PHYSICAL CHANGE IN WELL (SPECIFY) As-Drilled
 PLUG AND ABANDON CLEAN OUT AND REPLUG TARGET FORMATION: Marcellus Shale ESTIMATED DEPTH: 7,225' TVD 24,562' MD

WELL OPERATOR: Antero Resources Corporation DESIGNATED AGENT: Conrad Baston
 ADDRESS: 1615 Wynkoop Street ADDRESS: 535 White Oaks Blvd.
 Denver, CO 80202 Bridgeport, WV 26330

09/13/2026



Leases	
A	Larry M. Hutson
B	Carole Hanlon
C	Robert L. Wolfe
D	Deborah Ann Cox
E	O.W.O Hardman, et al
F	Jefferson Minerals, LLC
G	N.M. Laughery
H	Robert D. Orr
I	Jay Bee Production Company, et al
J	Jacqueline L. Wichman Trust
K	Sandra S. Riffle
L	Carole O. Hyre
M	XTO Energy, Inc.
N	Antero Minerals, LLC
O	Donald R. Reynolds
P	Donald R. Reynolds
Q	Jacqueline L. Wichman Trust
R	Minda Allen
S	Morris Mountaineer Oil & Gas, LLC
T	Robert L. Wolfe
U	Chris Underwood
V	Antero Minerals, LLC
W	Robert O. Hopkins

ID	TM-Par	Owner	Bk/Pg	Acres
1	12-28	Garnett M. Ferrebee	WB24/333	107.00
2	5-16	James M. & Martha J. Cerullo	243/376	2.50
3	5-3	Brandon M. Cerullo	271/97	59.50
4	5-2	Robert L. Wolfe	274/668	56.71
5	5-9	Robert L. Wolfe	231/560	32.75
6	5-2.1	Robert L. Wolfe	231/464	1.09
7	5-10	Kevin E. & Elizabeth A. Denny	287/49	88.89
8	5-8	Coastal Forest Resources Co.	260/135	175.00
9	5-11.1	Grace Olive Rudder	WB42/130	60.63
10	11-5.2	James B. & Hazel I. Lemasters	143/118	21.50
11	11-5	James B. & Hazel I. Lemasters	143/118	108.00
12	11-7.1	Jasin B. Gamble	319/325	13.27
13	11-2	Ralph E. Ferrebee Jr	198/336	58.00
14	11-6	W.I. & Martha Ferrebee & Mary K. & Paul Baker	28/375	39.93
15	11-17	Jasin B. Gamble	319/325	39.78
16	11-14	Charles W. Yeager III	312/354	150.00
17	11-15	Charles W. Yeager III	312/354	37.00
18	11-14.1	Underwood Cemetery	---/--	0.23
19	11-14.2	Jason Lee Travis	310/280	18.66
20	11-34.1	Michael W. & Jodi A. Swiger	261/653	4.50
21	11-34.2	Shawn A. Glaspell	250/10	3.71
22	11-34	Shawn A. Glaspell	271/230	254.51
23	17-3.7	Treasa M. Bonnell	470/409	60.71
24	17-3.3	Shawn A. Glaspell	283/601	100.00
25	17-3.6	Shawn A. Glaspell	283/601	13.05
26	17-10	Kathryn Renee Blessing, et al	WB39/506	48.50
27	17-16	Faith L. Fry	238/167	36.84
28	17-3.2	Shawn A. Glaspell	283/601	135.00

FILE NO: 146-30-M-23
 DRAWING NO: Glaspell 1H As-Drilled
 SCALE: 1" = 2000'
 MINIMUM DEGREE OF ACCURACY:
Submeter
 PROVEN SOURCE OF ELEVATION:
WVDOT, Harrisville, WV


STATE OF WEST VIRGINIA
 DEPARTMENT OF ENVIRONMENTAL PROTECTION
OIL AND GAS DIVISION

DATE: October 17 2025
 OPERATOR'S WELL NO: Glaspell 1H
 API WELL NO
47 - 017 - 06981
 STATE COUNTY PERMIT

WELL TYPE: OIL GAS LIQUID INJECTION WASTE DISPOSAL
 (IF GAS) PRODUCTION: STORAGE DEEP SHALLOW

LOCATION: ELEVATION: As-Built: 1,222' WATERSHED: McElroy Creek QUADRANGLE: Center Point
 DISTRICT: McClellan COUNTY: Doddridge
 SURFACE OWNER: Shawn A. Glaspell ACREAGE: 100
 ROYALTY OWNER: Minda Allen LEASE NO: _____ ACREAGE: 100

PROPOSED WORK: DRILL CONVERT DRILL DEEPER FRACTURE OR STIMULATE PLUG OFF OLD FORMATION
 PERFORATE NEW FORMATION OTHER PHYSICAL CHANGE IN WELL (SPECIFY) As-Drilled
 PLUG AND ABANDON CLEAN OUT AND REPLUG TARGET FORMATION: Marcellus Shale ESTIMATED DEPTH: 24,562' MD 7,225' TVD

WELL OPERATOR: Antero Resources Corporation DESIGNATED AGENT: Conrad Baston
 ADDRESS: 1615 Wynkoop Street ADDRESS: 535 White Oaks Blvd.
Denver, CO 80202 Bridgeport, WV 26330