

Latitude

39025'00"

75'
+

Longitude
80°42'30"

Longitude

Topo Location

7.5' Loc. 0.64S 15' Loc. 0.64S
0.62W (calc.) 2.85W

Company _____

Farm C. Anderson #1
36 a

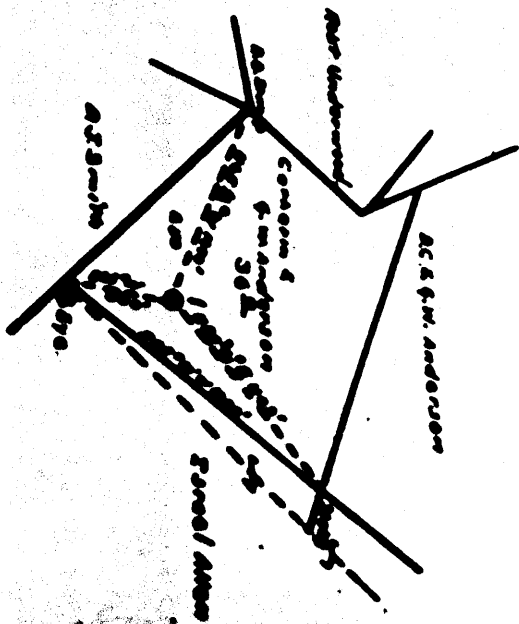

15' Quad Centerpt 4C
(sec.)

7.5' Quad Center Point

District McClellan

WELL LOCATION PLAT

County 017 Permit 30014



5000' 00.000'

27-14A

THIS MAP IS
A PART OF

CONCRETE DATA SHEET NO. 2

EXAMINATION RECORD

DATE	LOCATION	CONTRACTOR	TYPE OF CONSTRUCTION	TOP OF FOOTING	THICKNESS OF FOOTING	THICKNESS OF WALL	THICKNESS OF SLAB
------	----------	------------	----------------------	----------------	----------------------	-------------------	-------------------

10/1/58	Ocean			11.0			


1. Name of contractor: _____
 2. Name of engineer: _____
 3. Name of architect: _____
 4. Name of owner: _____
 5. Name of inspector: _____

6. Name of testing laboratory: _____
 7. Name of concrete: _____
 8. Name of aggregate: _____
 9. Name of cement: _____
 10. Name of admixture: _____

To be attached to the drawing of the structure in which this concrete is used.

DATE: _____

BY: _____



Roll record of this well shows no coal

South from well opening
 P. O. Box 1000, Charleston, W. Va.
 APR 23 5 1935

Driller: _____
 Foreman: _____
 Date: _____

APPROVAL

STATE OF WEST VIRGINIA
 County of _____

I, _____, State Engineer, do hereby certify that the above is a true and correct copy of the roll record of the above well as filed in the office of the State Engineer at Charleston, West Virginia, on the _____ day of _____, 1935.

Filed from _____ to _____
 and the record of production and other data and was approved by the State Engineer at _____, West Virginia, on the _____ day of _____, 1935.

OK
 277

APR 23 1935

State Engineer

Produced under
 No. 107, 1935

WEST VIRGINIA DEPARTMENT OF MINES
 OIL AND GAS SECTION
 PRELIMINARY DATA SHEET NO. 1

Driller: _____
 Foreman: _____
 Date: _____

Roll record of this well shows no coal

South from well opening
 P. O. Box 1000, Charleston, W. Va.
 APR 23 5 1935

I, _____, State Engineer, do hereby certify that the above is a true and correct copy of the roll record of the above well as filed in the office of the State Engineer at Charleston, West Virginia, on the _____ day of _____, 1935.

Filed from _____ to _____
 and the record of production and other data and was approved by the State Engineer at _____, West Virginia, on the _____ day of _____, 1935.

OK
 277

APR 23 1935

State Engineer

Produced under
 No. 107, 1935

Anderson

14A

McClellan District, Doddridge County, W. Va.
 By South Penn Oil Co., P. O. Drawer 1255, Pittsburgh, Pa.
 On 36 acres, surface and mineral rights owned by R. G. Anderson,
 Canton, W. Va., and John Anderson,.....?
 Elevation, 1079' L.
 10" casing, 649'; 8 1/4", 1293'; 6-5/8", 2140'.
 Double screw down packer, 5-3/16 x 6-5/8, set at 750 and 856'.
 8-20-28 liner set in with D. S. down packer, 106' of 5-3/16" casing.
 Top packer at 750'. Bottom, 856'.
 Abandonment reported to Dept. of Mines Jan. 20, 1930.
 Well was shot at 2200'.
 Oil well.

	Top.	Bottom.
Dunkard Sand		1280
Big Injun Sand (oil, 2192 and 2202')	2130	
Total depth		2221