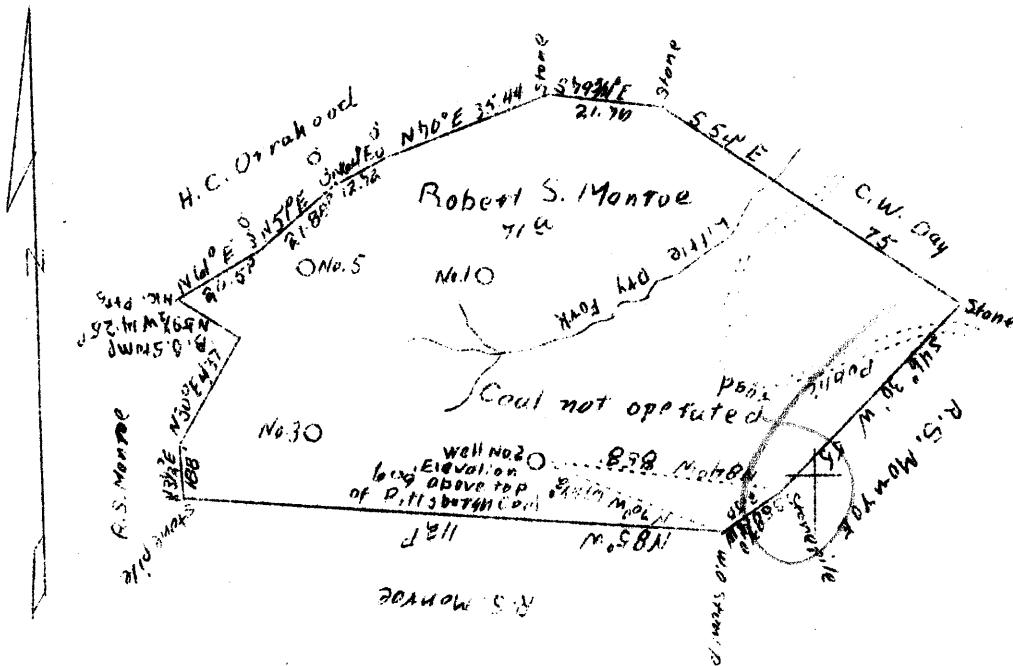


LATITUDE 39° 11'

LONGITUDE 80° 30'



43 S
25 W

Company Robert S. Monroe
 Address 253 E. Main Street
 Clarksburg, W. Va.
 Farm Robert S. Monroe
 Acres 71
 Well (Farm) No. Two
 Elevation (SP) 609' above top Pgh. coal
 Quadrangle Vadis
 County Doddridge
 District Greenbrier
 Engineer C. C. Freeman
 Eng. Reg. No. -
 Date Nov. 25, 1936
 Scale 1" = 40 rods = 660'

STATE OF WEST VIRGINIA
 Department of Mines
 OIL & GAS DIVISION
 Charleston

WELL LOCATION MAP

File No. Dod-226-A

x Denotes location of well on U. S. Topographic Maps, scale 1 to 62,500, latitude and longitude lines being represented by border lines as shown.

- Denotes one inch spaces on border line of original tracing.

Latitude 39°12'30"

80°32'30"

Longitude

75'
+

Topo Location

7.5' Loc. 1.46S 15' Loc. 4.34S
0.33W (calc.) 2.56W

Company _____

Farm E. Farris

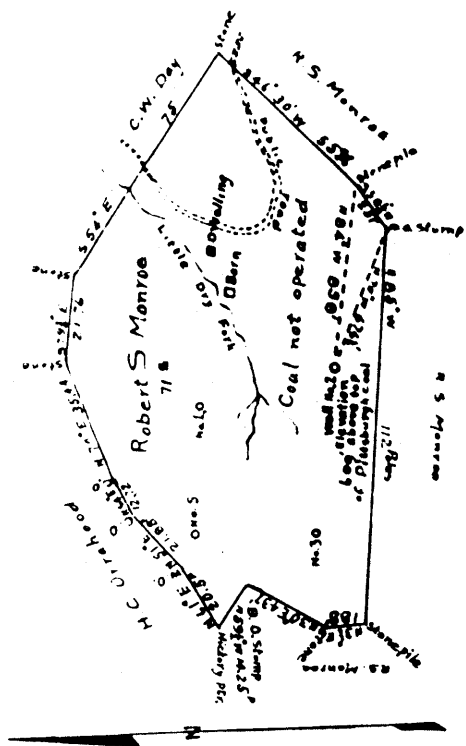
15' Quad Vadis NE
(sec.)

7.5' Quad BIG ISSAC

District GREENBRIER


WELL LOCATION PLAT

County 017 Permit 30226



Property R.S. Monroe
 Location (Quarter) N 1/4 Sec 16 T. 36 N. R. 10 E.
 Well No. 6
 District Greenbrier County Doddridge No. 16
 The surface of tract is owned in fee by R. S. Monroe
Danbarburg Address Great Va
 Mineral rights owned by J. B. Coats
Charlesburg Address West Va
 Drilling commenced May 3, 1921
 Drilling completed _____
 Date shot _____ Depth of shot _____ inch
 Open flow _____ 10ths Water in _____ inch
 _____ 10ths Merc. in _____ inch
 Volume _____ Cu. Ft. _____
 Rock Pressure _____ lbs. _____
 Oil _____ bbls. per 24 hrs. _____
 Fresh water _____ feet _____
 Salt water _____ feet _____

Formation	Color	Hard or Soft	Top	Bottom	Oil Gas or Water	Depth Found	Remarks
Conductor			16'	16'			casing
Pittsburgh Coal			609	615			Top Inch of 800
Little Dumbard			975	1010			
Big Dumbard			1060	1105			
Gas Sand			1260	1355			
Lost Salt Sand			1435	1470			
Shale			1530	1780			
Little Lime			1960	1978			
Pencil cave			1978	1991			
Big Lime			1991	2044			
Big Injun sand			2044	2160			
" " Gas			2085				
Squaw sand			2174	2274			
Gants			2390	2464			
Fifty Foot			2480	2520			
Thirty Foot			2595	2651			
Gordon Stray			2667	2687			
" Oil Showing			2677				
Total Depth							



Company Robert S. Monroe
 Address 233A Main St. Clarksburg West Va
 Farm Robert S. Monroe
 Tract Acres 71 Lease No. _____
 Well (Farm) No. 2 Serial No. _____
 Elevation (Spirit Level) 609 above sea level Pittsburgh Coal
 Quadrangle VADIS
 County Doddridge District Greenbrier

STATE OF WEST VIRGINIA
 DEPARTMENT OF MINES
 OIL AND GAS DIVISION
 CHARLESTON
 WELL LOCATION MAP
 FILE NO. Dod 226-A
 † Denotes location of well on United States

STATE OF WEST VIRGINIA
DEPARTMENT OF MINES
OIL AND GAS DIVISION

INSPECTOR'S WELL REPORT

Permit No. 20210

Company R. S. Monroe

Address 265 East Main Street
Clarksburg, W. Va.

Farm 1500 acres

Well No. 12

District Greenbrier County Dodderedge

Drilling commenced March 6, 1929

Drilling completed July 29, 1929

Date shot July 29, 1929

Initial Open Flow 10 lbs. Water in 1 inch

Open Flow after tubing 10 lbs. Merc. in 1 inch

Volume 1000 Cu. Ft.

Rock Pressure 100 lbs.

Oil 100 lbs., 1st 24 hrs.

Fresh water 100 feet

Salt water 100 feet

Drillers' Names W. King

Well Abandoned and Plugged July 29, 1929

REMARKS: Well abandoned and plugged July 29, 1929. No oil or gas was produced.

Very truly yours,
R. S. Monroe
R. S. Monroe, Well Operator.

NOTICE: The abandonment of all wells drilled prior to June 1, 1929, a plat prepared by a competent engineer, showing the location of the tract of land in which the tract of land is located, the name and acreage of same, the names of the owners of adjacent tracts, and the location of the about to be abandoned well, determined by survey, and the courses and distances of such well from two permanent points or landmarks on said tract, shall be submitted with this notice.

(Over)

To THE DEPARTMENT OF MINES
Charleston, W. Va.

R. S. Monroe,
265 East Main Street
Clarksburg, W. Va.
COMPLETE ADDRESS

By R. J. Leather, Administrator
L. D. Leather, Estate
Salem, W. Va.

March 6, 1929, WELL TO BE ABANDONED

Greenbrier District
Dodderedge County

Well No. 2, J. B. Post Hairs

R. M. Farris Farm

Now owned by R. S. Monroe,
Clarksburg, W. Va.

The undersigned well operator is about to abandon the above described well and will commence the work of plugging and abandoning said well on the 1st day of July, 1929, (which date shall not be less than five days after the day on which this notice is mailed is received, or in due course should be received by the Department of Mines).

This notice is given you in order that your respective representatives may be present at the plugging and filling of said well. You are further notified that whether you are represented or not represented the undersigned will proceed on that date, or shortly thereafter, to plug and fill said well in the manner required by Section 10, Article 4, Chapter 22 of the Code and given in detail on the reverse side of this notice, in "Work Order."

This notice is being mailed by registered mail to each of you at the above addresses on the above date.

