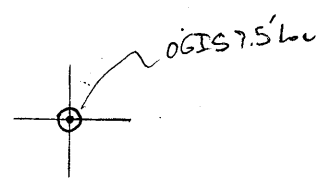


391230

LATITUDE

8045

LONGITUDE



7.5 OGIS topo location

7.5' loc, 1.30 So. 15' loc _____
2.10 W (calc.) _____

Company _____

Farm _____

Quad Oxford 7.5' _____

County _____

District Southwest _____


WELL LOCATION MAP

File No. OD - 491A



STATE OF WEST VIRGINIA
DEPARTMENT OF MINES
OIL AND GAS DIVISION

395



WELL RECORD

Permit No. 009-491-A

000 Gas Well (KIND)

Company Hope Natural Gas Company.
 Address 445 West Main St. Clarksburg, W. Va.
 Farm W.B. Maxwell Acres 2400
 Location (waters) Camp Run
 Well No. 7050 Elev. 905
 District Southwest County Doddridge
 The surface of tract is owned in fee by _____
 Address _____
 Mineral rights are owned by _____
 Address _____
 Drilling commenced March 24, 1924
 Drilling completed May 31, 1924
 Date Shot _____ From _____ To _____
 With _____
 Open Flow _____ /10ths Water in _____ Inch
 _____ /10ths Merc. in _____ Inch
 Volume _____ Cu. Ft.
 Rock Pressure _____ lbs. _____ hrs.
 Oil _____ bbls., 1st 24 hrs.
 Fresh water none recorded feet _____ feet
 Salt water none recorded feet _____ feet

Casing and Tubing	Used in Drilling	Left in Well	Packers
Size			
16			Kind of Packer
13			
10	215	Pulled	Size of
8 1/4	834	834	
6 5/8	1309	1309	Depth set
5 3/16			
3			Perf. top
2	1692	1692	Perf. bottom
Liners Used			Perf. top
5 3/16	171	171	Perf. bottom


CASING CEMENTED Not cemented SIZE _____ No. Ft. _____ Date _____

COAL WAS ENCOUNTERED AT None recorded FEET _____ INCHES _____

FEET _____ INCHES _____ FEET _____ INCHES

FEET _____ INCHES _____ FEET _____ INCHES

Formation	Color	Hard or Soft	Top	Bottom	Oil, Gas or Water	Depth Found	Remarks
First Cow Run			680	700			
Second Cow run			825	850			
First Salt			1029	1100	gas	1029	
Second Salt			1220	1309	gas	1305	
Third Salt			1355	1440	gas	1440	
Littel Lime			1520	1545			
Pencil cave			1545	1550			
Big Lime			1550	1605			
Big Injun			1605	1687	gas	1628- 1660	
Total depth				1692			



Formation	Color	Hard or Soft	Top	Bottom	Oil, Gas or Water	Depth Found	Remarks

Date June 27, 1945, 194

APPROVED Hope Natural Gas Company., Owner

By *[Signature]*
Ass't. to Gen. Supt.



Southwest District, Doddridge County, W. Va.
 By Home Natural Gas Co., 1445 E. Main St., Clarifsburg, W. Va.
 Abandoned under permit Rod-.....-A.
 On 2400 acres.
 Elevation, 905' L.
 Drilling commenced March 24, 1924; completed May 31, 1924.
 No water recorded.
 10" casing, 215' (pulled); 8", 834'; 6", 1309'; 2" tubing, 1692'; 5" liner, 171'.
 Casing not cemented.
 No coal recorded.
 Gas well. Abandonment reported to Dept. of Mines June 27, 1945.
 Record to HCT from Mrs. Griffith Sept. 18, 1945. Old File No. 395.

	Top.	Bottom.
First Cow Run Sand	680	700
Second Cow Run Sand	825	850
First Salt Sand (gas, 1029')	1029	1100
Second Salt Sand (gas, 1305')	1220	1309
Third Salt Sand (gas, 1440')	1355	1440
Little Line	1520	1545
Pencil Cave	1545	1550
Big Line	1550	1605
Big Injun Sand (gas, 1628-1660')	1605	1687
Total depth		1692