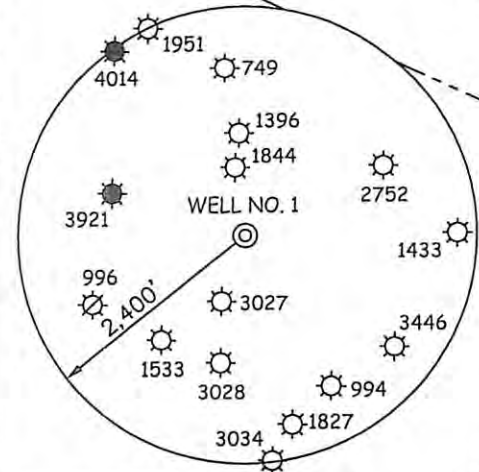
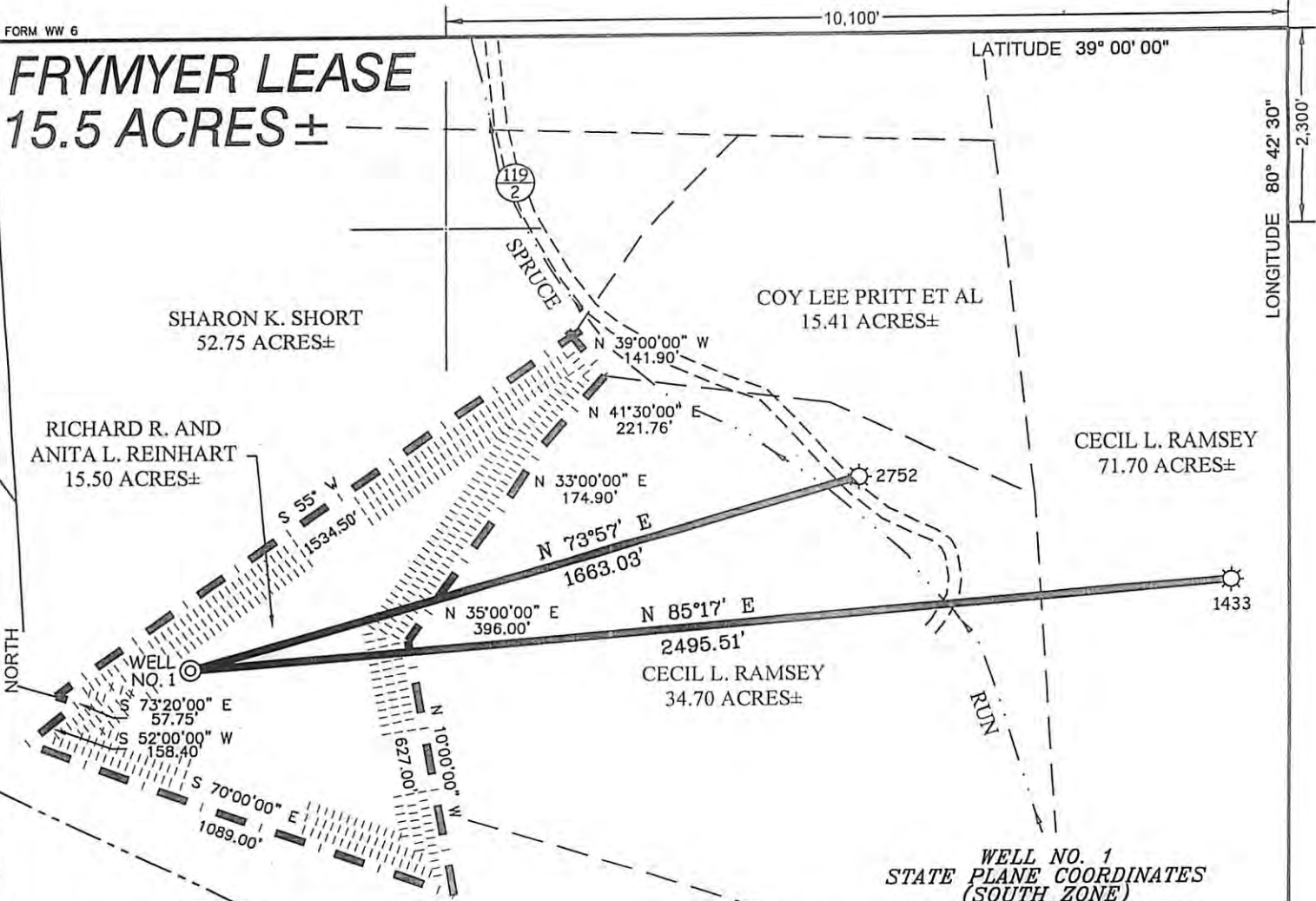


FRYMYER LEASE 15.5 ACRES ±



WELL NO. 1 STATE PLANE COORDINATES (SOUTH ZONE)

N. 726,070
E. 2,072,757

LAT=(N) 38.99362
LONG=(W) 80.74403

UTM (NAD27)

N. 4,316,110
E. 522,182

NOTES ON SURVEY

1. TIES TO WELLS AND CORNERS ARE BASED ON GRID NORTH FOR THE WV STATE PLANE COORDINATE SYSTEM SOUTH ZONE NAD '27.
2. LEASE BOUNDARY SHOWN HEREON TAKEN FROM DEED BOOK 65 PAGE 447.
3. SURFACE OWNER AND ADJOINER INFORMATION TAKEN FROM THE ASSESSOR AND COUNTY CLERK RECORDS OF GILMER COUNTY IN JULY, 2009.
4. WELL LAT./LONG. (NAD'27) ESTABLISHED BY DGPS(SUBMETER MAPPING GRADE).


WELL NO. 1 API# 47-021-2761



I THE UNDERSIGNED, HEREBY CERTIFY THAT THIS PLAT IS CORRECT TO THE BEST OF MY KNOWLEDGE AND BELIEF AND SHOWS ALL THE INFORMATION REQUIRED BY LAW AND THE REGULATIONS ISSUED AND PRESCRIBED BY THE DIVISION OF ENVIRONMENTAL PROTECTION.

P.S. 677

Gregory A. Smith



(+) DENOTES LOCATION OF WELL ON UNITED STATES TOPOGRAPHIC MAPS.

DATE JULY 27, 20 10

OPERATORS WELL NO. FRYMYER NO. 1

API WELL NO. 47-021-02761P
STATE CANCELLED COUNTY GILMER PERMIT 102761P

MINIMUM DEGREE OF ACCURACY 1 / 2500 FILE NO. 7482p1 (313-23)
PROVEN SOURCE OF ELEVATION DGPS (SUBMETER MAPPING GRADE) SCALE 1" = 400'

STATE OF WEST VIRGINIA
DIVISION OF ENVIRONMENTAL PROTECTION
OFFICE OF OIL AND GAS



WELL TYPE: OIL GAS LIQUID INJECTION WASTE DISPOSAL IF "GAS" PRODUCTION STORAGE DEEP SHALLOW

LOCATION: ELEVATION 1,230' WATERSHED SPRUCE RUN OF LEADING CREEK
DISTRICT TROY COUNTY GILMER QUADRANGLE GILMER 7.5'

SURFACE OWNER RICHARD R. AND ANITA L. REINHART ACREAGE 15.5±

ROYALTY OWNER FRYMYER HEIRS LEASE ACREAGE 15.5±

PROPOSED WORK: LEASE NO. _____

DRILL CONVERT DRILL DEEPER REDRILL FRACTURE OR STIMULATE PLUG OFF OLD

FORMATION PERFORATE NEW FORMATION PLUG AND ABANDON CLEAN OUT AND REPLUG OTHER

PHYSICAL CHANGE IN WELL (SPECIFY) _____ TARGET FORMATION _____
ESTIMATED DEPTH _____

WELL OPERATOR XTO ENERGY DESIGNATED AGENT GEARY BEALL
ADDRESS P.O. BOX 1008 ADDRESS P.O. BOX 1008
JANE LEW, WV 26378 JANE LEW, WV 26378

11/16/2012