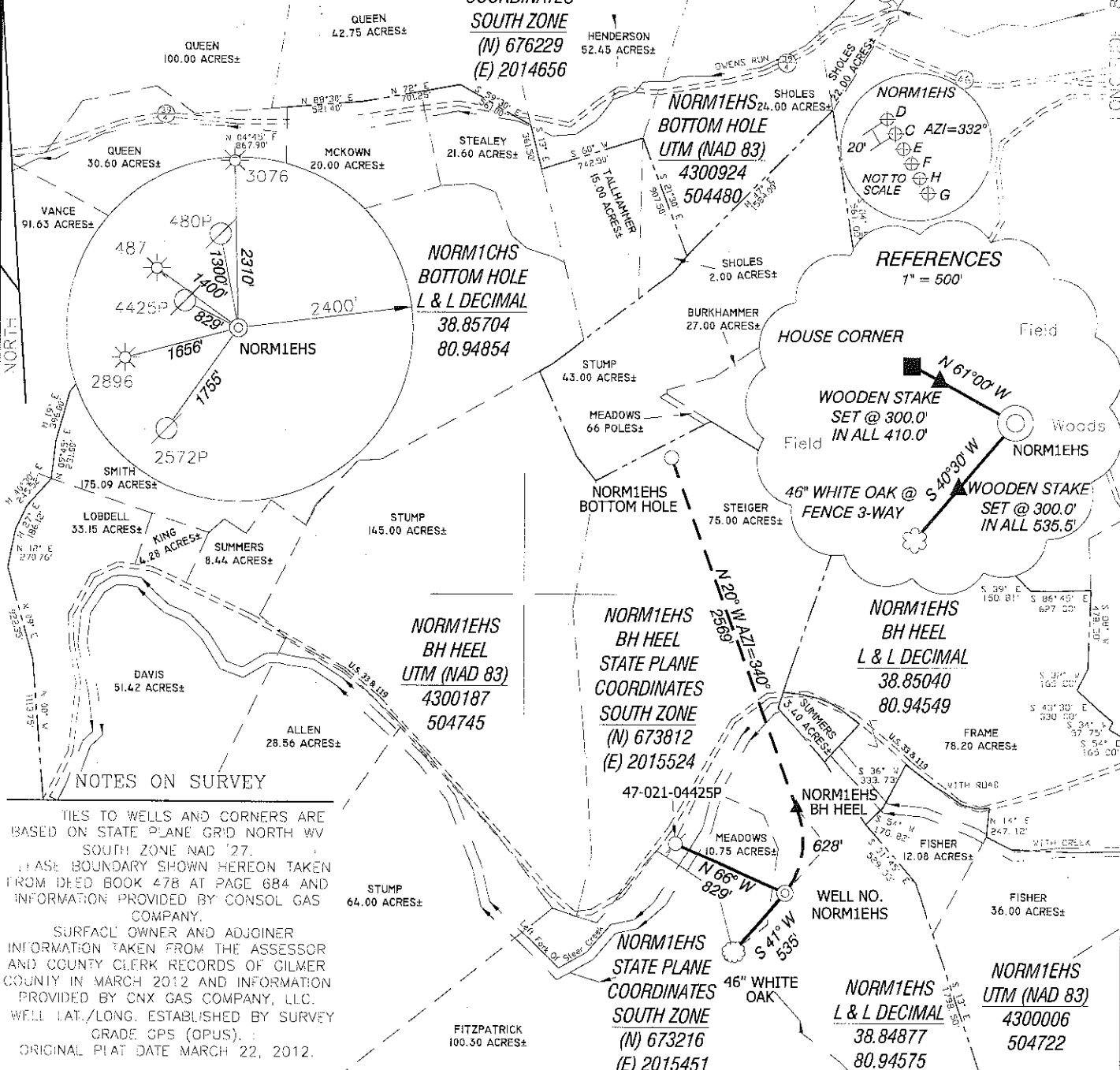


WELL NO. NORM1EHS

CNX GAS COMPANY

**NORM1EHS
BOTTOM HOLE
STATE PLANE
COORDINATES
SOUTH ZONE
(N) 676229
(E) 2014656**



NOTES ON SURVEY

TIES TO WELLS AND CORNERS ARE BASED ON STATE PLANE GRID NORTH WV SOUTH ZONE NAD '27.


LEASE BOUNDARY SHOWN HEREON TAKEN FROM DEED BOOK 478 AT PAGE 684 AND INFORMATION PROVIDED BY CONSOL GAS COMPANY.

SURFACE OWNER AND ADJOINER INFORMATION TAKEN FROM THE ASSESSOR AND COUNTY CLERK RECORDS OF GILMER COUNTY IN MARCH 2012 AND INFORMATION PROVIDED BY CNX GAS COMPANY, LLC.

WELL LAT./LONG. ESTABLISHED BY SURVEY GRADE GPS (OPUS).

ORIGINAL PLAT DATE MARCH 22, 2012.

I, THE UNDERSIGNED, HEREBY CERTIFY THAT THIS PLAT IS CORRECT TO THE BEST OF MY KNOWLEDGE AND BELIEF AND SHOWS ALL THE INFORMATION REQUIRED BY LAW AND THE REGULATIONS ISSUED AND PRESCRIBED BY THE DIVISION OF ENVIRONMENTAL PROTECTION.



P.S. 8.54

 HUPP Surveying & Mapping
 P.O. Box 647 Grantsville, WV 26147
 (304) 354-7035 EMAIL: hupp@frontiernet.net

(+) DENOTES LOCATION OF WELL ON UNITED STATES TOPOGRAPHIC MAPS.
 DATE APRIL 19, 2012
 OPERATORS WELL NO. NORM1EHS
 API WELL NO. 47-021-5749H6A
 STATE COUNTY PERMIT

MINIMUM DEGREE OF ACCURACY 1/200 FILE NO. W1993 (BK 54-79)
 PROVEN SOURCE OF ELEVATION SG GPS (OPUS) SCALE 1" = 1000'

STATE OF WEST VIRGINIA
 DIVISION OF ENVIRONMENTAL PROTECTION
 OFFICE OF OIL AND GAS

WELL TYPE: OIL GAS LIQUID INJECTION WASTE DISPOSAL IF "GAS" PRODUCTION STORAGE DEEP SHALLOW

LOCATION: ELEVATION 810' WATERSHED LEFT FORK OF STEER CREEK
 DISTRICT CENTER COUNTY GILMER QUADRANGLE NORMANTOWN 7.5'

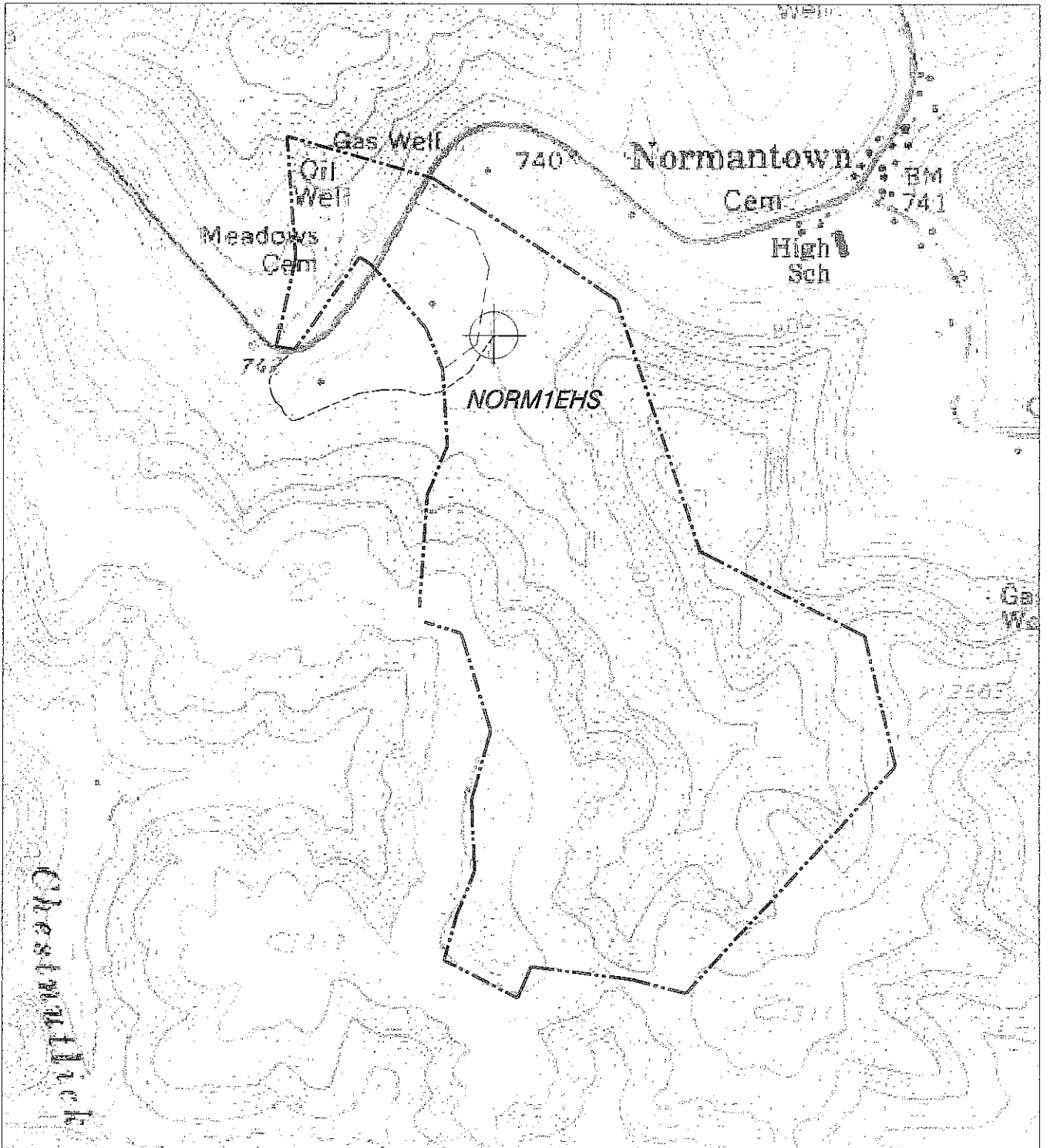
SURFACE OWNER KENNETH MEADOWS, et al ACREAGE 312.25±
 ROYALTY OWNER KENNETH MEADOWS, et al LEASE ACREAGE 48.1±
 PROPOSED WORK: LEASE NO. 31396

DRILL CONVERT DRILL DEEPER REDRILL FRACTURE OR STIMULATE PLUG OFF OLD FORMATION PERFORATE NEW FORMATION PLUG AND ABANDON CLEAN OUT AND REPLUG OTHER

PHYSICAL CHANGE IN WELL (SPECIFY) TARGET FORMATION MARCELLUS
 ESTIMATED DEPTH 1VD-6,100' MD 9,297'

WELL OPERATOR CNX GAS COMPANY, LLC. DESIGNATED AGENT KENT WRIGHT VP OF WV OPERATIONS
 ADDRESS ONE ENERGY DRIVE, JANE LEW, WV 26378 ADDRESS ONE ENERGY DRIVE, JANE LEW, WV 26378

CNX GAS COMPANY NORM1EHS



HUPP Surveying & Mapping

P.O. BOX 647 GRANTSVILLE, WV 26147
PH: (304)354-7035 E-MAIL: hupp@frontiernet.net

1" = 1000'
Normantown Quad

CNX Gas Company
One Energy Drive
Jane Lew, WV 26378