



west virginia department of environmental protection

Office of Oil and Gas
601 57th Street, S.E.
Charleston, WV 25304
(304) 926-0450
fax: (304) 926-0452

Jim Justice, Governor
Austin Caperton, Cabinet Secretary
www.dep.wv.gov

Tuesday, March 07, 2017
NOTICE OF PERMIT CANCELLATION
Vertical / Vertical Well - 1

HORIZON ENERGY CORPORATION (A)
PO BOX 111

SAND FORK, WV 26430

Re: Permit cancellation for STEELE NO.2
47-021-05761-00-00

The FINAL INSPECTION REPORT for the CANCELLED PERMIT, issued for U.S. Well Number 47-021-05761-00-00, has been received by the Office of Oil and Gas. The permit has been cancelled as of 4/29/2013.

If there are any questions, please feel free to contact me at (304) 926- 0450.


James A. Martin
Chief

Operator's Well Number: STEELE NO.2
Farm Name: SHARON E. RADABAUGH, ET AL
U.S. WELL NUMBER: 47-021-05761-00-00
Vertical / Vertical Well - 1
Date Cancelled: 4/29/2013

Promoting a healthy environment.

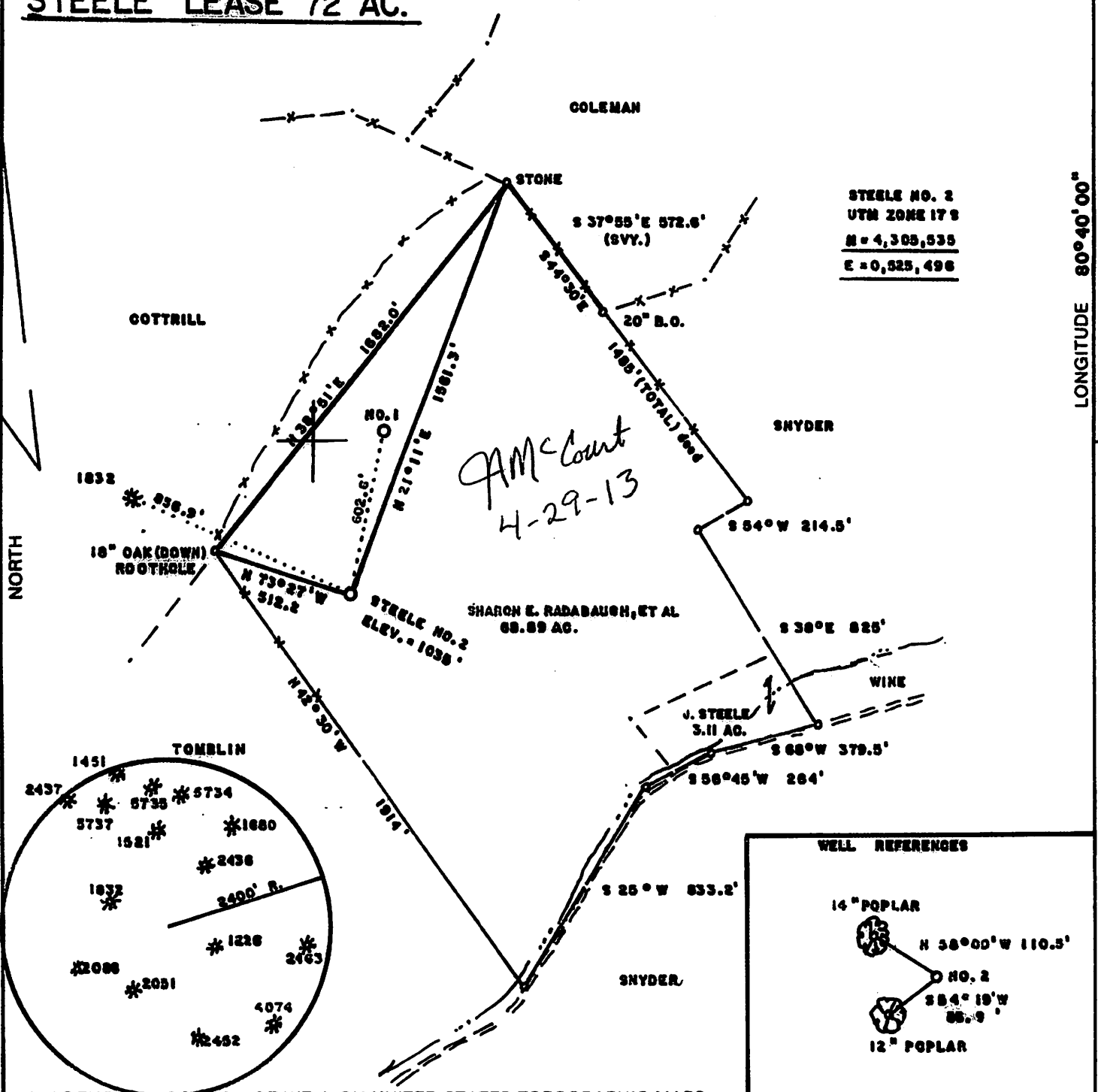
03/10/2017

11,250' W

LATITUDE 38°55'00"

STEELE LEASE 72 AC.

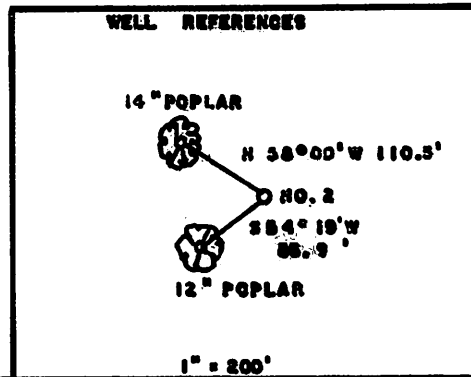

LONGITUDE 80°40'00"
6800'



STEELE NO. 2
 UTM ZONE 17 S
 N = 4,305,535
 E = 0,525,496

*AMC Court
 4-29-13*

SHARON E. RADABAUGH, ET AL
 68.89 AC.



(+) DENOTES LOCATION OF WELL ON UNITED STATES TOPOGRAPHIC MAPS

FILE NO. _____
 DRAWING NO. _____
 SCALE 1" = 500'
 MINIMUM DEGREE OF ACCURACY 1/200
 PROVEN SOURCE OF ELEVATION BM SOUTH OF LEASE
 ELEV. = 843'

I THE UNDERSIGNED, HEREBY CERTIFY THAT THIS PLAT IS CORRECT TO THE BEST OF MY KNOWLEDGE AND BELIEF AND SHOWS ALL THE INFORMATION REQUIRED BY LAW AND THE REGULATIONS ISSUED AND PRESCRIBED BY THE DEPARTMENT OF ENERGY.
 (SIGNED) Mark C. Echard
 R.P.E. _____ L.L.S. 490

PLACE SEAL HERE

STATE OF WEST VIRGINIA
 Division of Environmental Protection
 OFFICE OF OIL AND GAS



DATE APRIL 2, 2013
 OPERATOR'S WELL NO: STEELE NO. 2
 API WELL NO. 47-021-05761

WELL TYPE: OIL GAS LIQUID INJECTION _____ WASTE DISPOSAL _____
 (IF "GAS,") PRODUCTION STORAGE _____ DEEP _____ SHALLOW
 LOCATION: ELEVATION 1055' WATER SHED SLIDING RUN
 DISTRICT GLENVILLE COUNTY GILMER

CANCELED

QUADRANGLE GILMER 7.5'
 SURFACE OWNER SHARON E. RADABAUGH, ET AL ACREAGE 68.89
 OIL & GAS ROYALTY OWNERS S R GAS VENTURES, LTD. ET AL LEASE ACREAGE 72

PROPOSED WORK: DRILL CONVERT _____ DRILL DEEPER _____ REDRILL _____ FRACTURE OR STIMULATE PLUG OFF OLD FORMATION _____ PERFORATE NEW FORMATION _____ OTHER PHYSICAL CHANGE IN WELL (SPECIFY) _____

PLUG AND ABANDON _____ CLEAN OUT AND REPLUG _____
 TARGET FORMATION 5th SAND ESTIMATED DEPTH 3170'
 WELL OPERATOR HORIZON ENERGY CORP. DESIGNATED AGENT ROBERT R. JONES II
 ADDRESS SAND FORK ROAD BOX III ADDRESS SAND FORK ROAD BOX III
SAND FORK, WV 26430 SAND FORK, WV 26430

03/10/2017

FORM WW-6

COUNTY NAME PERMIT