



west virginia department of environmental protection

Office of Oil and Gas
601 57th Street, S.E.
Charleston, WV 25304
(304) 926-0450
fax: (304) 926-0452

Jim Justice, Governor
Austin Caperton, Cabinet Secretary
www.dep.wv.gov

Tuesday, March 07, 2017
NOTICE OF PERMIT CANCELLATION
Vertical / Vertical Well - 1

HORIZON ENERGY CORPORATION (A)
PO BOX 111

SAND FORK, WV 26430

Re: Permit cancellation for STEELE NO. 3
47-021-05763-00-00

The FINAL INSPECTION REPORT for the CANCELLED PERMIT, issued for U.S. Well Number 47-021-05763-00-00, has been received by the Office of Oil and Gas. The permit has been cancelled as of 03/07/2017.

If there are any questions, please feel free to contact me at (304) 926- 0450.



James A. Martin
Chief

Operator's Well Number: STEELE NO. 3
Farm Name: RADABAUGH, SHARON E., ET AL
U.S. WELL NUMBER: 47-021-05763-00-00
Vertical / Vertical Well - 1
Date Cancelled: 03/07/2017

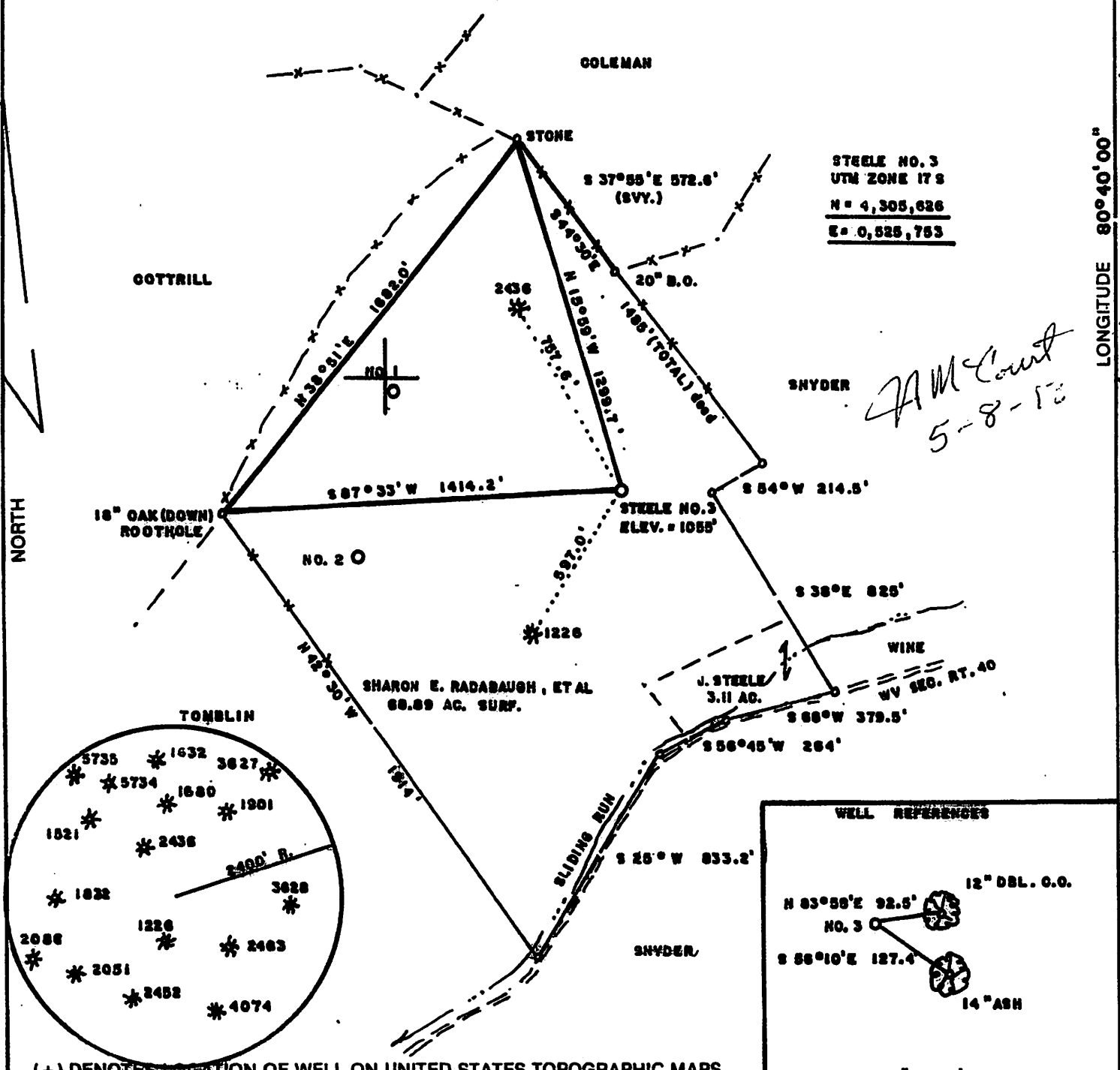
Promoting a healthy environment.

03/10/2017

STEELE LEASE 72 AC

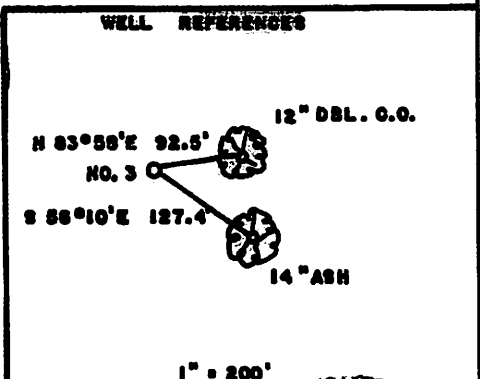

10,500 W
LATITUDE 38°55'00"

6500 S
LONGITUDE 80°40'00"



STEEL NO. 3
UTM ZONE 17 S
N = 4,305,626
E = 0,525,753


AM Court
5-8-15



(+) DENOTES LOCATION OF WELL ON UNITED STATES TOPOGRAPHIC MAPS

FILE NO. _____
DRAWING NO. _____
SCALE 1" = 500'
MINIMUM DEGREE OF ACCURACY 1/200
PROVEN SOURCE OF ELEVATION BM SOUTH OF LEASE
ELEV. = 843

I THE UNDERSIGNED, HEREBY CERTIFY THAT THIS PLAT IS CORRECT TO THE BEST OF MY KNOWLEDGE AND BELIEF AND SHOWS ALL THE INFORMATION REQUIRED BY LAW AND THE REGULATIONS ISSUED AND PRESCRIBED BY THE DEPARTMENT OF ENERGY.
(SIGNED) Mark C. Echard
R.P.E. _____ L.L.S. 490



STATE OF WEST VIRGINIA
Division of Environmental Protection
OFFICE OF OIL AND GAS

DATE MAY 3, 2015
OPERATOR'S WELL NO.: STEELE NO. 3
API WELL NO. 47 021 05763

WELL TYPE: OIL GAS LIQUID INJECTION _____ WASTE DISPOSAL _____
(IF "GAS,") PRODUCTION STORAGE _____ DEEP _____ SHALLOW

LOCATION: ELEVATION 1055' WATER SHED SLIDING RUN
DISTRICT GLENVILLE COUNTY GILMER
QUADRANGLE GILMER 7.5'

SURFACE OWNER SHARON E. RADABAUGH, ET AL ACREAGE 68.89
OIL & GAS ROYALTY OWNERS R GAS VENTURES, LTD. ET AL LEASE ACREAGE 72

PROPOSED WORK: DRILL CONVERT DRILL DEEPER _____ REDRILL _____ FRACTURE OR STIMULATE PLUG OFF OLD FORMATION _____ PERFORATE NEW FORMATION _____ OTHER PHYSICAL CHANGE IN WELL (SPECIFY) _____

PLUG AND ABANDON _____ CLEAN OUT AND REPLUG _____
TARGET FORMATION 5th SAND ESTIMATED DEPTH 3200'
WELL OPERATOR HORIZON ENERGY CORP. DESIGNATED AGENT ROBERT R. JONES II
ADDRESS SAND FORK ROAD BOX III ADDRESS SAND FORK ROAD BOX III
SAND FORK, WV 26430 SAND FORK, WV 26430

03/10/2017

FORM WW-6

COUNTY NAME
PERMIT