

Company MCCALL DRILLING CO.

Address 612 Keystone Bldg. Pittsburgh, Penna.

Farm F. W. Mooru

Tract _____ Acres 42.5 Lease No. _____

Well (Farm) No. One Serial No. 1-54

Elevation (Spirit Level) 1265

Quadrangle Glenville

County Gilmer District Center

Engineer W. S. [Signature]

Engineer's Registration No. 1227

File No. _____ Drawing No. _____

Date May, 1960 Scale 1" = 30 poles.

STATE OF WEST VIRGINIA
DEPARTMENT OF MINES
OIL AND GAS DIVISION
CHARLESTON

WELL LOCATION MAP
FILE NO. 61L-447-A

+ Denotes location of well on United States Topographic Maps, scale 1 to 62,500, latitude and longitude lines being represented by border lines as shown.

- Denotes one inch spaces on border line of original tracing.



555

STATE OF WEST VIRGINIA
DEPARTMENT OF MINES
OIL AND GAS DIVISION

Quadrangle Hamille SK

Permit No. 442A

WELL RECORD

Oil or Gas Well Gas
(KIND)



Company McCall Drilling Co., Inc.
 Address 2608 Reynolds Bldg., Ph. 22, Penna.
F. W. Moore
 Farm _____ Acres _____
 Location (waters) _____
 Well No. _____ Elev. 105
 District Center County Garret
Harper Hill
 The surface of tract is owned in fee by _____
Orton, W. Va. Address _____
 Mineral rights are owned by _____
8000 Fess Ave Address Harrods, Ohio
 Drilling commenced May 20, 1922
 Drilling completed June 10, 1925
 Date Shot _____ From 2003 To 2015
 With 30 lb. Glycerine
 Open Flow 50 /10ths Water in _____ Inch
 _____ /10ths Merc. in _____ Inch
 Volume _____ Cu. Ft.
 Rock Pressure 375 lbs. _____ hrs.
 Oil _____ bbls., 1st 24 hrs.
 WELL ACIDIZED _____
 WELL FRACTURED _____

Casing and Tubing	Used in Drilling	Left in Well	Packers
Size			Kind of Packer
16			
13			
10			Size of
8 1/4	<u>203</u>	<u>203</u>	
6 5/8	<u>1059</u>	<u>1059</u>	Depth set
5 3/16			
3			Perf. top
2	<u>2060</u>	<u>2060</u>	Perf. bottom
Liners Used			Perf. top
			Perf. bottom

CASING CEMENTED _____ SIZE _____ No. Ft. _____ Date _____
No Coal
 COAL WAS ENCOUNTERED AT _____ FEET _____ INCHES
 _____ FEET _____ INCHES FEET _____ INCHES
 _____ FEET _____ INCHES FEET _____ INCHES


RESULT AFTER TREATMENT _____
 ROCK PRESSURE AFTER TREATMENT _____
 Fresh Water _____ Feet _____ Salt Water _____ Feet _____

Formation	Color	Hard or Soft	Top	Bottom	Oil, Gas or Water	Depth	Remarks
Dunkard			1030	1080			
Gas sand			1150	1190			
1st Salt Sand			1295	1365			
2nd " "			1470	1500			
3rd " "			1750	1805			
Maxon Sand			1890	2050			
Total Depth			2060				
Patent Grabb Plug set at 2023 ft Well shot 2003-2015							



JAN 3 1961

Formation	Color	Hard or Soft	Top	Bottom	Oil, Gas or Water	Depth Found	Remarks



Date May 18, 1960

APPROVED Michel Drilling Co. Inc., Owner
 By Geo. C. Shaffer
 (Title) gmc

