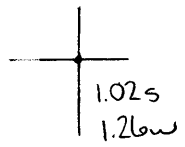


Latitude

Longitude



Topo Location

7.5' Loc. _____ 15' Loc. _____
 _____ (calc.) _____

Company Standard Aggregates Inc

Farm Standard Aggregates Inc #1

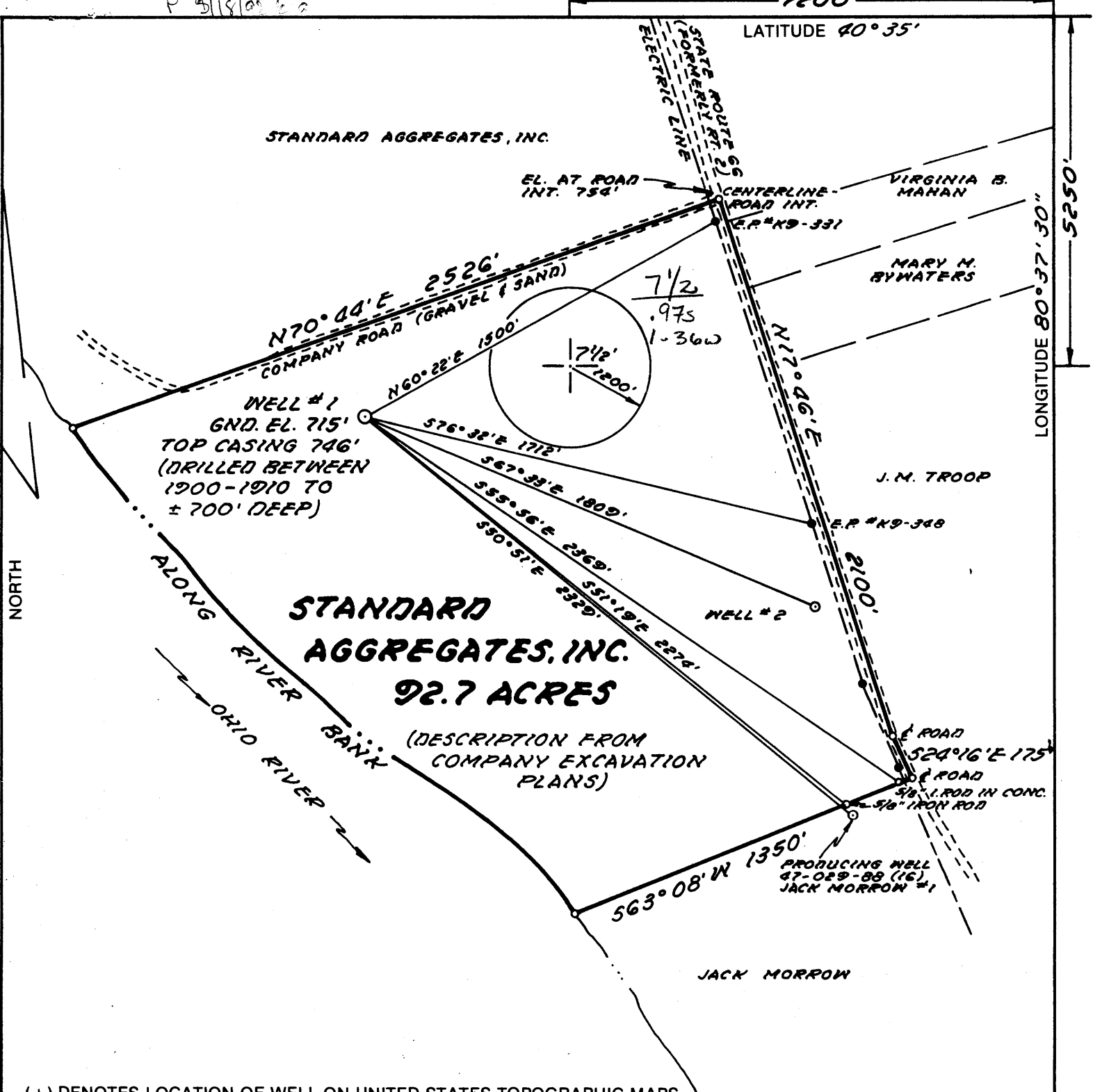
15' Quad _____
(sec.)

7.5' Quad Wellsville

District Clay

WELL LOCATION PLAT

County 029 Permit 126




(+) DENOTES LOCATION OF WELL ON UNITED STATES TOPOGRAPHIC MAPS

FILE NO. _____
 DRAWING NO. _____
 SCALE 1" = 500'
 MINIMUM DEGREE OF ACCURACY 1:200
 PROVEN SOURCE OF ELEVATION ROAD INT. 754'

I THE UNDERSIGNED, HEREBY CERTIFY THAT THIS PLAT IS CORRECT TO THE BEST OF MY KNOWLEDGE AND BELIEF AND SHOWS ALL THE INFORMATION REQUIRED BY LAW AND THE REGULATIONS ISSUED AND PRESCRIBED BY THE DEPARTMENT OF ENERGY.

(SIGNED) William R. Mossor
 R.P.E. _____ L.L.S. 551



STATE OF WEST VIRGINIA
 DEPARTMENT OF ENERGY
 OIL AND GAS DIVISION



DATE 21 JANUARY, 19 87
 OPERATOR'S WELL NO. #1
 API WELL NO.

WELL TYPE: OIL ___ GAS ___ LIQUID INJECTION ___ WASTE DISPOSAL ___
 (IF "GAS,") PRODUCTION ___ STORAGE ___ DEEP ___ SHALLOW ___
 LOCATION: ELEVATION 715' WATERSHED OHIO RIVER
 DISTRICT CLAY COUNTY HANCOCK
 QUADRANGLE WELLSVILLE 712'
 SURFACE OWNER STANDARD AGGREGATES, INC. ACREAGE 92.7
 OIL & GAS ROYALTY OWNER STANDARD AGGREGATES LEASE ACREAGE 92.7

LEASE NO. _____
 PROPOSED WORK: DRILL ___ CONVERT ___ DRILL DEEPER ___ REDRILL ___ FRACTURE OR STIMULATE ___ PLUG OFF OLD FORMATION ___ PERFORATE NEW FORMATION ___ OTHER PHYSICAL CHANGE IN WELL (SPECIFY) _____

PLUG AND ABANDON CLEAN OUT AND REPLUG ___
 TARGET FORMATION _____ ESTIMATED DEPTH _____
 WELL OPERATOR STANDARD AGGREGATES, INC. DESIGNATED AGENT RUS SMITH
 ADDRESS 1200 STANBAUGH BLDG., P.O. BOX 1378 ADDRESS RT. 1, BOX 66
YOUNGSTOWN, OHIO 44501 CHESTER, WV 26034

FEB 9 1987

COUNTY NAME
 PERMIT

AFFIDAVIT OF PLUGGING AND FILLING WELL

AFFIDAVIT SHOULD BE MADE IN TRIPLICATE, one copy mailed to the Division, one copy to be retained by the Well Operator and the third copy (and extra copies if required) should be mailed to each coal operator at their respective addresses.

None
Coal Operator or Owner

Address

Coal Operator or Owner

Address

Standard Aggregates Inc.
Lease or Property Owner

P.O. Box I378 Youngstown Ohio 44501
Address

Standard Aggregates Inc.
Name of Well Operator
I200 Stanbaugh Bldg.
P.O. Box I378 Youngstown, Ohio 44510

Complete Address

Feb. 24, 19 87

WELL AND LOCATION

CLAY District

Hancock County

WELL NO. I

Standard Aggregates Inc. Farm

STATE INSPECTOR SUPERVISING PLUGGING Mike Underwood

AFFIDAVIT

STATE OF WEST VIRGINIA,

County of Hancock ss:

Russell G. Smith and *Russell E. Smith*
being first duly sworn according to law depose and say that they are experienced in the work of plugging and filling oil and gas wells and were employed by G.O.W. Resources, well operator, and participated in the work of plugging and filling the above well, that said work was commenced on the 5th day of Feb., 19 87, and that the well was plugged and filled in the following manner:

Sand or Zone Record Formation	Filling Material	Plugs Used Size & Kind	Casing	
			CSG PULLED	CSG LEFT IN
Berea	Run gel then filled hole to surface with cement.		410 ft.	5 1/2 in. 30 - 40 ft.
RECEIVED MAR 18 1987 DIVISION OF OIL & GAS DEPARTMENT OF ENERGY	Run 2 in. tubing to bottom pumped cement through tubing to surface pulled tubing and pumped cement to surface cemented by Universal Cement Co.		50 Ft.	7 in. 80 to 90 ft.
			30 ft.	8 in. 30 to 40 ft.
Coal Seams			Description of Monument	
(Name) none			No monument set, see well plat for location	
(Name)				
(Name)				
(Name)				

and that the work of plugging and filling said well was completed on the 12 day of Feb., 19 87.

And further deponents saith not.

Sworn to and subscribed before me this 17 day of MARCH, 19 87.

Russell G. Smith
Russell E. Smith

Wanda M. Beld
Notary Public

My commission expires:
November 7, 1989

MAR 23 1987
Permit No. 47-029-0126P