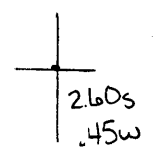


40°37'30"

Latitude

80°37'30"

Longitude



Topo Location

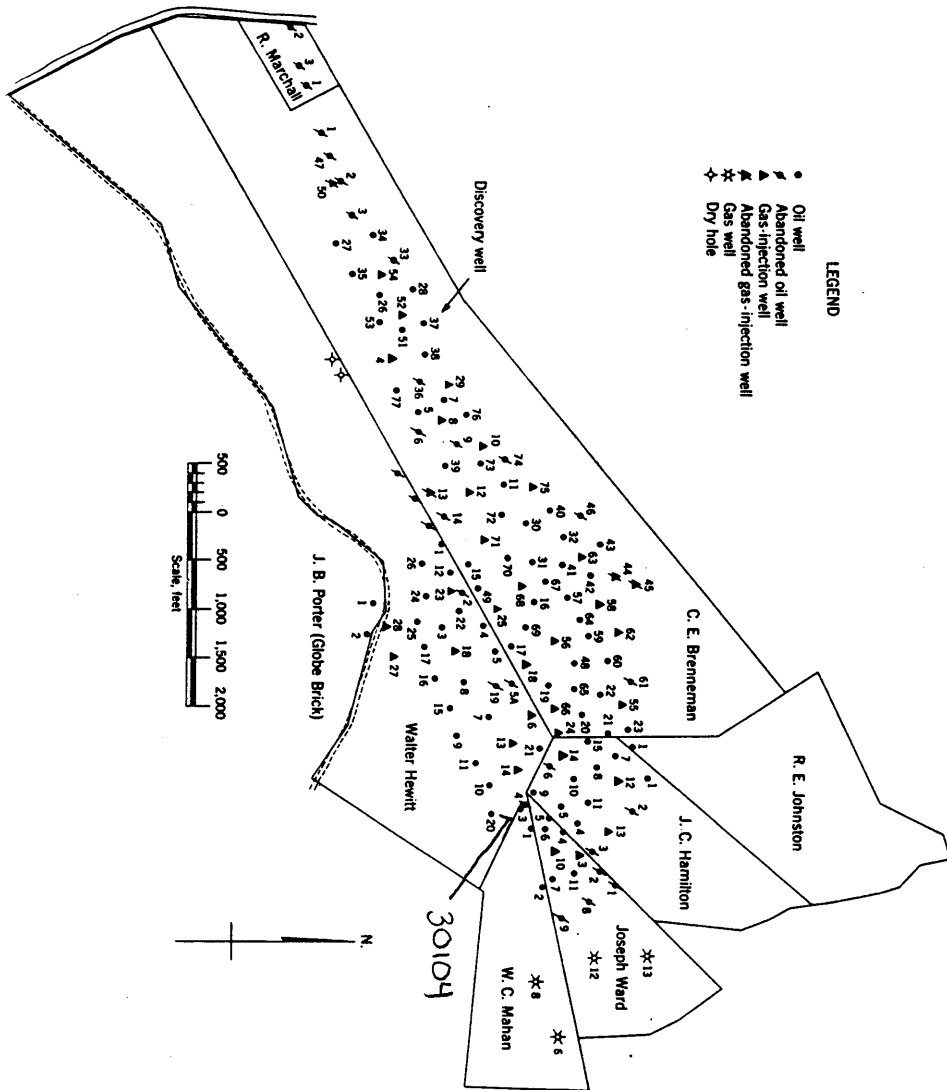
7.5' Loc. _____ 15' Loc. _____
 _____ (calc.) _____

Company Durham Man O+G
Farm WC Maham #3
15' Quad _____
 (sec.)
7.5' Quad Wellsville
District Grant

WELL LOCATION PLAT

County 029 **Permit** 30104

Figure 1. - Ownership map of Brenneman field, Hancock County, W. Va., showing location and status of wells on December 31, 1948.



W. C. MAHAN ESTATE NO. 3 WELL.

Grant District, Hancock County, W. Va.
By Dunn-Mer Oil & Gas Co., Waynesburg, Pa.
Abandoned under permit Han-.....-A1
On 49 acres.

104A
see plot 2A

Elevation, 1225' L.

Date of completion, etc., not given.

Shot at 1040-1060'.

10" conductor; 6 1/2" casing, 840'.

Oil well. Record to Dept. of Mines stamped Oct. 25, 1951.

Record to RCT from Mrs. Griffith Jan. 16, 1952. Old File No. 56.

	Top.	Bottom.
Salt Sand	650	- 720
Big Injun Sand	800	- 830
Berea Sand	1031	-
Pay (cored)	1046' 6"	- 1060' 3"
Top	1040' 6"	- 1059' 2"
Total depth		1106' 8"

Gas. Slight change. Sand more white at 1043';
brown stain at 1044' 3". Blue white, 1048 to 1048' 10".
Best white sand, 1054' to 1059' 2".



56

STATE OF WEST VIRGINIA
DEPARTMENT OF MINES
OIL AND GAS DIVISION

WELL RECORD

Permit No. HAN-104-A


Oil or Gas Well _____
(KIND)

Company Dunbar Oil & Gas Company
 Address Waynesburg, Pa.
 Farm W. C. Mahan Estate Acres 19
 Location (waters) _____
 Well No. 3 Elev. 1225'
 District Grant County Hancock
 The surface of tract is owned in fee by _____
 Address _____
 Mineral rights are owned by _____
 Address _____
 Drilling commenced _____
 Drilling completed _____
 Date Shot From 1040 To 1060'
 With _____
 Open Flow /10ths Water in _____ Inch
 /10ths Merc. in _____ Inch
 Volume _____ Cu. Ft.
 Rock Pressure _____ lbs. _____ hrs.
 Oil _____ bbls., 1st 24 hrs.
 Fresh water _____ feet _____ feet
 Salt water _____ feet _____ feet

Casing and Tubing	Used in Drilling	Left in Well	Packers
Size			Kind of Packer
16			
13			
10 conductor			Size of
8 1/4			
6 5/8 6-1/4"	840'	840'	Depth set
5 3/16			
3			Perf. top
2			Perf. bottom
Liners Used			Perf. top
			Perf. bottom

CASING CEMENTED _____ SIZE _____ No. Ft. _____ Date _____
 COAL WAS ENCOUNTERED AT _____ FEET _____ INCHES
 _____ FEET _____ INCHES FEET _____ INCHES
 _____ FEET _____ INCHES FEET _____ INCHES

Formation	Color	Hard or Soft	Top	Bottom	Oil, Gas or Water	Depth Found	Remarks
Salt Sand			650	720			
Injun Berea			800	830			
Pay (cored) Top			1031				
			1031 1046'6"	1060'-3"			
			1040'6"	1059'2"			
Total Depth				1106'8"			
Gas. Slight change.			Sand more white at 1043' - brown again at 1044'3". Blue white 1048 to 1048'10"				
			Best white sand 1054' to 1059'-2"				



JAN 16 1952
(Over)