


40°37'30"

Latitude

80°37'30"

Longitude



Topo Location

7.5' Loc. \_\_\_\_\_ 15' Loc. \_\_\_\_\_  
 \_\_\_\_\_ (calc.) \_\_\_\_\_

Company Bradford Supply Co

Farm JC Hamilton #5

15' Quad \_\_\_\_\_  
(sec.)

7.5' Quad Waldsville

District Grant

WELL LOCATION PLAT

County 029 Permit 30109

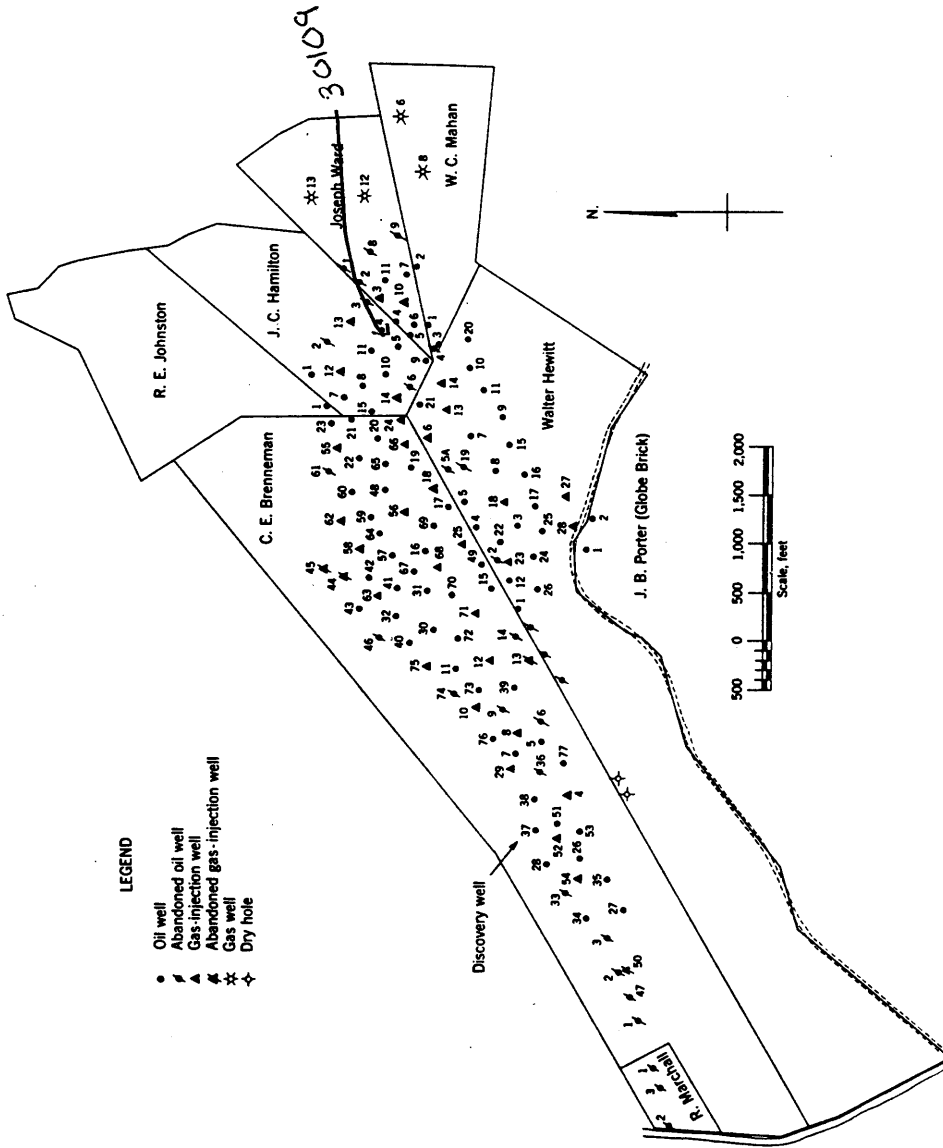


Figure 1. - Ownership map of Brennenman field, Hancock County, W. Va., showing location and status of wells on December 31, 1948.

J. C. HAMILTON ESTATE NO. 5 WELL.

Hancock 109A

See plot 1A

Grant District, Hancock County, W. Va.  
By Bradford Supply Co., Bradford, Pa.  
Abandoned under permit Han-.....-A?  
On 65 acres.

Elevation, 1219' L.

Date of completion, etc., not given.

6 $\frac{1}{2}$ " casing, est., 750'.

Oil well. Record to Dept. of Mines stamped Nov. 13, 1951.

Record to RCT from Mrs. Griffith Feb. 29, 1952. Old File No. 90.

	Top.	Bottom.
Salt Sand	605	- 625
Big Injun Sand	705	- 735
Berea Sand	1016	- 1038
Total depth, estimated		1040

Record estimated from log of well No. 11.



STATE OF WEST VIRGINIA  
DEPARTMENT OF MINES  
OIL AND GAS DIVISION

90

WELL RECORD

Permit No. NAN-109-A

Oil or Gas Well \_\_\_\_\_  
(KIND)


Company Bradford Supply Company  
 Address Bradford, Pa.  
 Farm J. C. Hamilton Est. Acres 65  
 Location (waters) \_\_\_\_\_  
 Well No. 5 Elev. 1219'  
 District Grant County Hancock  
 The surface of tract is owned in fee by \_\_\_\_\_  
 Address \_\_\_\_\_  
 Mineral rights are owned by \_\_\_\_\_  
 Address \_\_\_\_\_  
 Drilling commenced ---  
 Drilling completed ---  
 Date Shot \_\_\_\_\_ From \_\_\_\_\_ To \_\_\_\_\_  
 With \_\_\_\_\_  
 Open Flow \_\_\_\_\_ /10ths Water in \_\_\_\_\_ Inch  
 \_\_\_\_\_ /10ths Merc. in \_\_\_\_\_ Inch  
 Volume \_\_\_\_\_ Cu. Ft.  
 Rock Pressure \_\_\_\_\_ lbs. \_\_\_\_\_ hrs.  
 Oil \_\_\_\_\_ bbls., 1st 24 hrs.  
 Fresh water \_\_\_\_\_ feet \_\_\_\_\_ feet  
 Salt water \_\_\_\_\_ feet \_\_\_\_\_ feet

Casing and Tubing	Used in Drilling	Left in Well	Packers
Size			Kind of Packer
16			
18			Size of
10			Depth set
8 1/4			Perf. top
<u>6 1/4" Est.</u>		<u>750'</u>	Perf. bottom
5 3/16			Perf. top
3			Perf. bottom
2			
Liners Used			

CASING CEMENTED \_\_\_\_\_ SIZE \_\_\_\_\_ No. Ft. \_\_\_\_\_ Date \_\_\_\_\_

COAL WAS ENCOUNTERED AT \_\_\_\_\_ FEET \_\_\_\_\_ INCHES  
 \_\_\_\_\_ FEET \_\_\_\_\_ INCHES \_\_\_\_\_ FEET \_\_\_\_\_ INCHES  
 \_\_\_\_\_ FEET \_\_\_\_\_ INCHES \_\_\_\_\_ FEET \_\_\_\_\_ INCHES

Formation	Color	Hard or Soft	Top	Bottom	Oil, Gas or Water	Depth Found	Remarks
Salt Sand			605	625			
Injun			705	735			
Berea Sand			1016	1038			
Total Depth, Estimated				1040'			
Record estimated from log of well No. 11							



(Over)  
FEB 29 1952