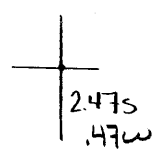


40°37'30"

Latitude

80°37'30"

Longitude



Topo Location

7.5' Loc. \_\_\_\_\_ 15' Loc. \_\_\_\_\_  
 \_\_\_\_\_ (calc.) \_\_\_\_\_

Company Bradford Supply Co

Farm JC Hamilton #11

15' Quad \_\_\_\_\_  
(sec.)

7.5' Quad Wellsville

District Grant

**WELL LOCATION PLAT**

County 029 Permit 30114

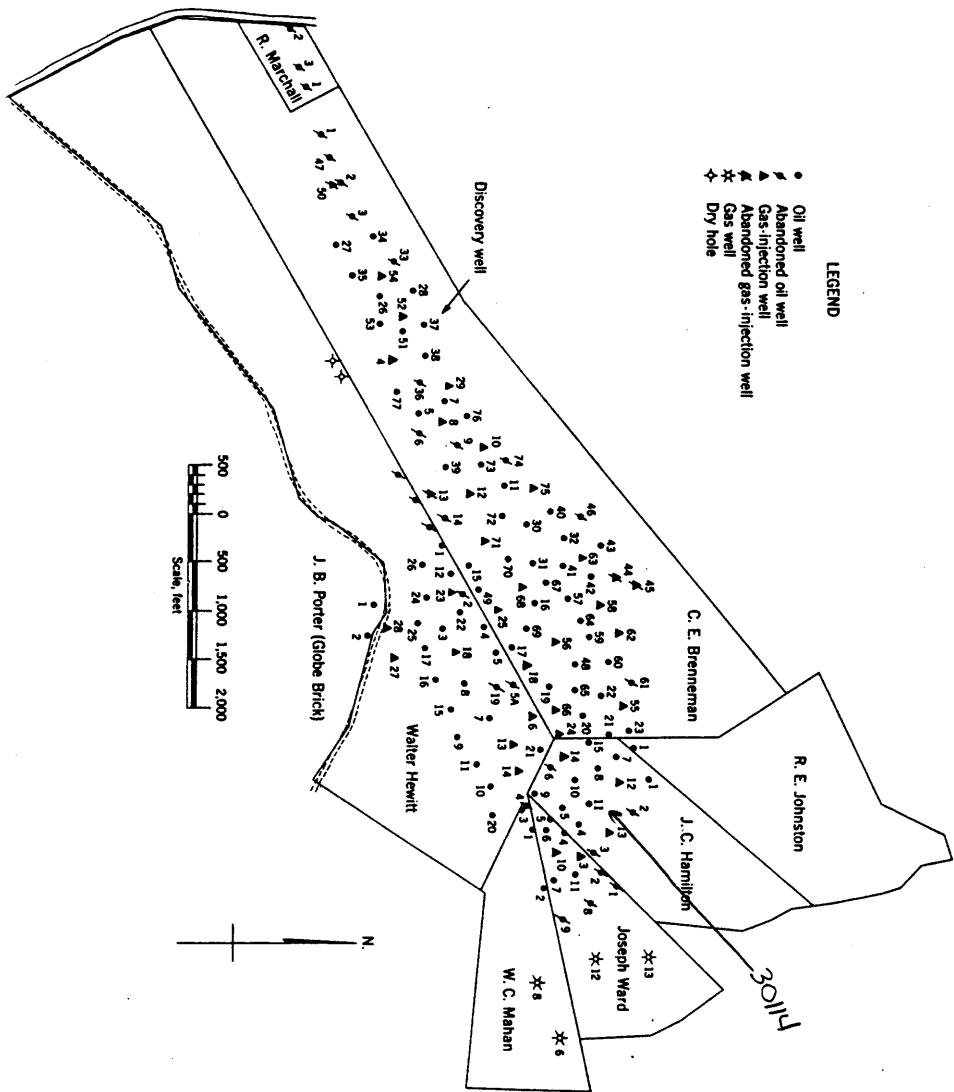


Figure 1. - Ownership map of Brenneman field, Hancock County, W. Va., showing location and status of wells on December 31, 1948.

J. C. HAMILTON ESTATE NO. 11 WELL.

Grant District, Hancock County, W. Va.  
By Bradford Supply Co., Bradford, Pa.  
Abandoned under permit Han-.....-A?  
On 65 acres, on Dry Run.

*Zonrock 'KA*

*See plat KA*

Elevation, 1203' L.

Drilling completed June 1937.

Shot, 14 ft., with 56 qts., at 1009 $\frac{1}{2}$ '-1023 $\frac{1}{2}$ '.

6 $\frac{1}{4}$ " casing, 740'.

Oil well. Record to Dept. of Mines stamped Nov. 13, 1951.

Record to RCT from Mrs. Griffith May 21, 1952. O.F.No.141.

	Top.	Bottom.
Salt Sand	590	610
Big Injun Sand	690	720
Berea Sand (started core, 1010')		
(pay began, 1009') (slight		
break at 1014') (bottom pay,		
1022 - 11)	1001 $\frac{1}{2}$ '	.....
Total depth		1023 $\frac{1}{2}$ ' (?)



141

STATE OF WEST VIRGINIA  
DEPARTMENT OF MINES  
OIL AND GAS DIVISION

WELL RECORD

Permit No. HAN-14-A

Oil or Gas Well \_\_\_\_\_  
(KIND)


Company Bradford Supply Company  
 Address Bradford, Pa.  
 Farm J. C. Hamilton Est. Acres 65  
 Location (waters) J. C. Hamilton  
 Well No. 11 Elev. 1203'  
 District Grant County Hancock  
 The surface of tract is owned in fee by \_\_\_\_\_  
 Address \_\_\_\_\_  
 Mineral rights are owned by \_\_\_\_\_  
 Address \_\_\_\_\_  
 Drilling commenced ---  
 Drilling completed June, 1937  
 Date Shot \_\_\_\_\_ From \_\_\_\_\_ To \_\_\_\_\_  
 With \_\_\_\_\_  
 Open Flow \_\_\_\_\_ /10ths Water in \_\_\_\_\_ Inch  
 \_\_\_\_\_ /10ths Merc. in \_\_\_\_\_ Inch  
 Volume \_\_\_\_\_ Cu. Ft.  
 Rock Pressure \_\_\_\_\_ lbs. \_\_\_\_\_ hrs.  
 Oil \_\_\_\_\_ bbls., 1st 24 hrs.  
 Fresh water \_\_\_\_\_ feet \_\_\_\_\_ feet  
 Salt water \_\_\_\_\_ feet \_\_\_\_\_ feet

Casing and Tubing	Used in Drilling	Left in Well	Packers
Size			
16			Kind of Packer
13			
10			Size of
8 1/4			
6 1/4"	740'	740'	Depth set
5 3/16			
3			Perf. top
2			Perf. bottom
Liners Used			Perf. top
			Perf. bottom

CASING CEMENTED \_\_\_\_\_ SIZE \_\_\_\_\_ No. Ft. \_\_\_\_\_ Date \_\_\_\_\_

COAL WAS ENCOUNTERED AT \_\_\_\_\_ FEET \_\_\_\_\_ INCHES  
 \_\_\_\_\_ FEET \_\_\_\_\_ INCHES \_\_\_\_\_ FEET \_\_\_\_\_ INCHES  
 \_\_\_\_\_ FEET \_\_\_\_\_ INCHES \_\_\_\_\_ FEET \_\_\_\_\_ INCHES

Formation	Color	Hard or Soft	Top	Bottom	Oil, Gas or Water	Depth Found	Remarks
Salt Sand			590	610			
Injun			690	720			
Berea			1001 1/2				
Started Core			1010				
Pay Began			1009				
Slight Break at			1014				
Bottom Pay			1022 - 11				
Shot - 1 1/2 ft. with 56 qts. from			1009 1/2	to 1023 1/2			



(Over)  
MAY 21 1952