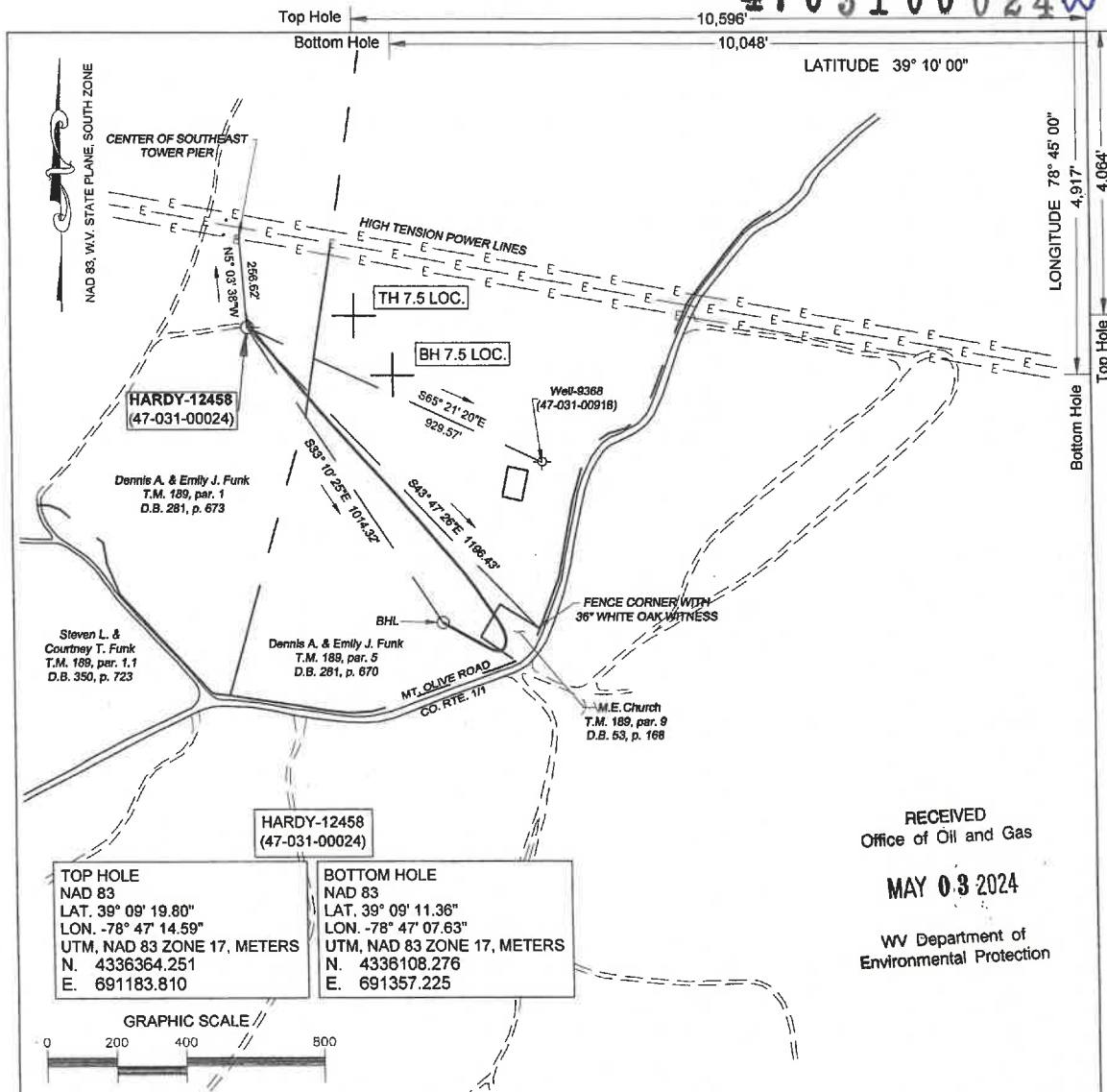


4703100024w



RECEIVED
Office of Oil and Gas
MAY 03 2024
WV Department of
Environmental Protection


(+) DENOTES LOCATION OF WELL ON UNITED STATES TOPOGRAPHIC MAPS

FILE No 2201-2345-001-011
DRAWING No. HARDY-12458
SCALE 1"=400'
MINIMUM DEGREE OF ACCURACY 1:200
PROVEN SOURCE OF ELEVATION TRIMBLE R10
GPS UNIT

I THE UNDERSIGNED, HEREBY CERTIFY THAT THIS PLAT IS CORRECT TO THE BEST OF MY KNOWLEDGE AND BELIEF AND SHOWS ALL THE INFORMATION REQUIRED BY LAW AND THE REGULATIONS ISSUED AND PRESCRIBED BY THE DIVISION OF ENVIRONMENTAL PROTECTION.

(SIGNED)

ROBERT F. THAW PS #965



FORM IV-6 (8-78)

STATE OF WEST VIRGINIA
DIVISION OF ENVIRONMENTAL PROTECTION
OFFICE OF OIL AND GAS
NITRO, WV

DATE FEBRUARY 28 2024
OPERATOR'S WELL No. 12458
API WELL No. 47 031 - 00024

WELL TYPE: OIL ___ GAS LIQUID INJECTION ___ WASTE DISPOSAL ___ STATE COUNTY PERMIT
(IF "GAS") PRODUCTION ___ STORAGE DEEP SHALLOW ___

LOCATION: ELEVATION 2010' WATER SHED POT LICK RUN OF NORTH RIVER
DISTRICT MOOREFIELD COUNTY HARDY
QUADRANGLE SECTOR, WV

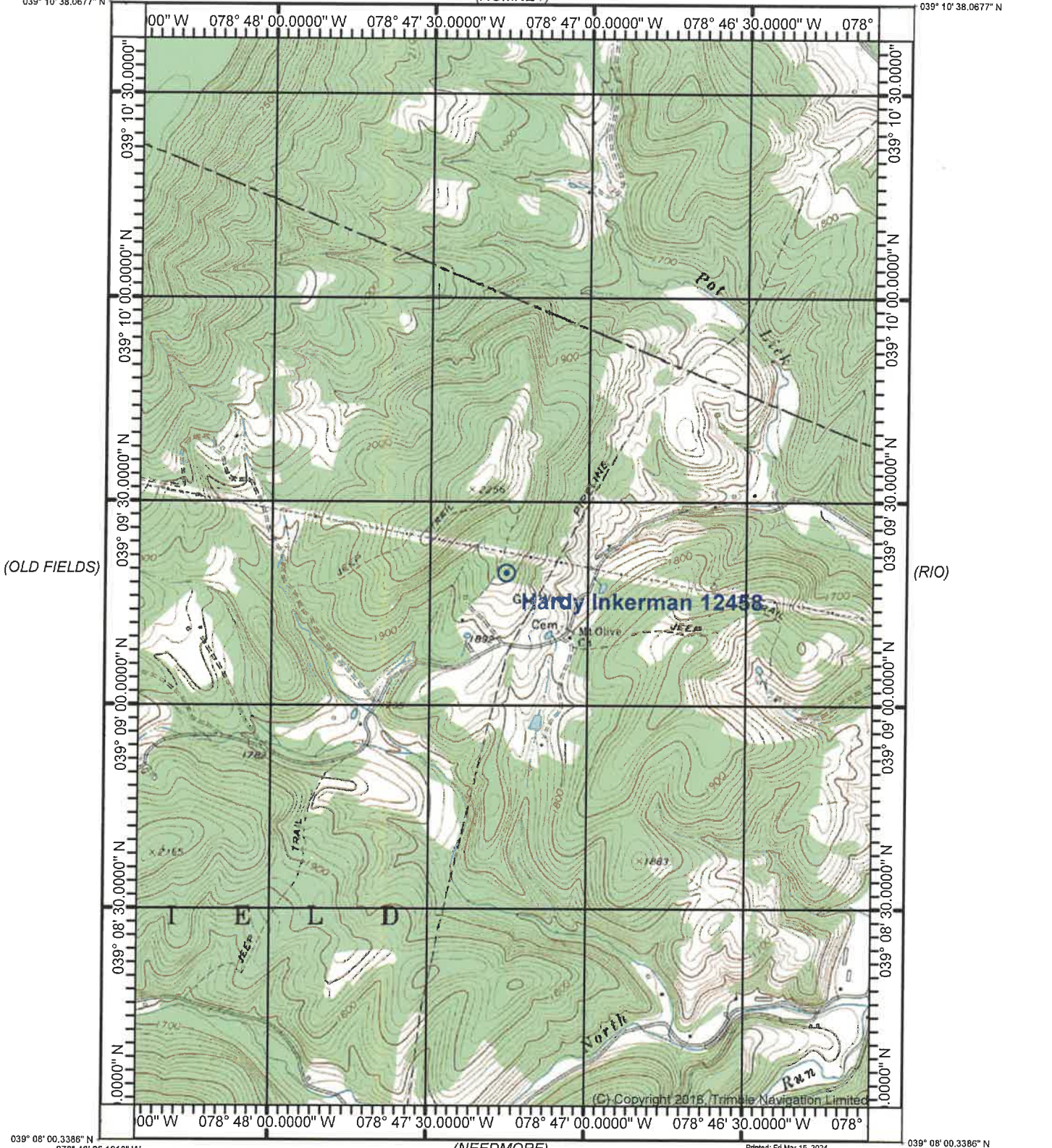
SURFACE OWNER DENNIS & EMILY FUNK ACREAGE 160.90
OIL & GAS ROYALTY OWNER ARLIE & NOVA FUNK

LEASE ACREAGE 304 LEASE NO. 10950009-500

PROPOSED WORK: DRILL ___ CONVERT ___ DRILL DEEPER ___ REDRILL ___ FRACTURE ___
STIMULATE PLUG OFF OLD FORMATION ___ PERFORATE NEW FORMATION ___
OTHER PHYSICAL CHANGE IN WELL (SPECIFY) REWORK
PLUG AND ABANDON ___ CLEAN OUT AND REPLUG ___

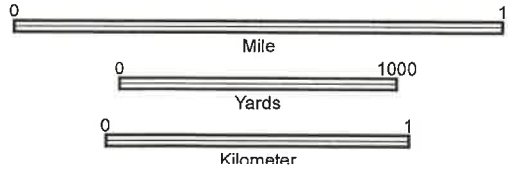
TARGET FORMATION ORISKANY ESTIMATED DEPTH 6654' TVD/6,909' MD
WELL OPERATOR COLUMBIA GAS TRANSMISSION, LLC DESIGNATED AGENT MARIA MEDVEDEVA
ADDRESS PO BOX 1273, CHARLESTON, WV ADDRESS 1700 MACCORKLE AVE., S.E.
25325-1273 CHARLESTON, WV 25314

06/07/2024



(MOOREFIELD) Declination (NEEDMORE) SCALE 1:24000 (BAKER) 039° 08' 00.3386" N 078° 46' 05.3431" W

Produced by Trimble Terrain Navigator Pro Topography based on USGS 1:24,000 Maps North American 1983 Datum (NAD83) To place on the predicted North American 1927 move the projection lines 12M N and 22M E



CONTOUR INTERVAL 20 FT

39078-B6-TM-024 SECTOR, WV JAN 1, 1971

06/07/2024