



west virginia department of environmental protection

Office of Oil and Gas
601 57th Street, S.E.
Charleston, WV 25304
(304) 926-0450
fax: (304) 926-0452

Harold D. Ward, Cabinet Secretary
www.dep.wv.gov

Monday, May 15, 2023

WELL WORK PLUGGING PERMIT
Vertical Plugging

UNKNOWN - DEP PAID PLUGGING CONTRACT
601 57TH STREET

CHARLESTON, WV 25304

Re: Permit approval for 1
47-033-00168-00-00

This well work permit is evidence of permission granted to perform the specified well work at the location described on the attached pages and located on the attached plat, subject to the provisions of Chapter 22 of the West Virginia Code of 1931, as amended, and all rules and regulations promulgated thereunder, and to any additional specific conditions and provisions outlined in the pages attached hereto. Notification shall be given by the operator to the Oil and Gas Inspector at least 24 hours prior to the construction of roads, locations, and/or pits for any permitted work. In addition, the well operator shall notify the same inspector 24 hours before any actual well work is commenced and prior to running and cementing casing. Spills or emergency discharges must be promptly reported by the operator to 1-800-642-3074 and to the Oil and Gas Inspector.

Upon completion of the plugging well work, the above named operator will reclaim the site according to the provisions of WV Code 22-6-30. Please be advised that form WR-38, Affidavit of Plugging and Filling Well, is to be submitted to this office within 90 days of completion of permitted well work, as should form WR-34 Discharge Monitoring Report within 30 days of discharge of pits, if applicable. Failure to abide by all statutory and regulatory provisions governing all duties and operations hereunder may result in suspension or revocation of this permit and, in addition, may result in civil and/or criminal penalties being imposed upon the operators.

Per 35 CSR 4-5.2.g this permit will expire in two (2) years from the issue date unless permitted well work is commenced. If there are any questions, please feel free to contact me at (304) 926- 0450.

James A. Martin
Chief

Operator's Well Number:
Farm Name: CHANEY, JOSEPH R., ET AL
U.S. WELL NUMBER: 47-033-00168-00-00
Vertical Plugging
Date Issued: 5/15/2023

Promoting a healthy environment.

05/19/2023

PERMIT CONDITIONS

West Virginia Code §22-6-11 allows the Office of Oil and Gas to place specific conditions upon this permit. Permit conditions have the same effect as law. Failure to adhere to the specified permit conditions may result in enforcement action.

CONDITIONS

1. In the event of an accident or explosion causing loss of life or serious personal injury in or about the well or while working on the well, the well operator or its contractor shall give notice, stating the particulars of the accident or explosion, to the oil and gas inspector and the Chief within twenty-four (24) hours.
2. Well work activities shall not constitute a hazard to the safety of persons.
3. Notification shall be given by the operator to the Oil and Gas Inspector at least 24 hours prior to the construction of roads, locations and/or pits for any permitted work. In addition, the well operator shall notify the same inspector 24 hours before any actual well work is commenced and prior to running and cementing casing.

STATE OF WEST VIRGINIA
DEPARTMENT OF ENVIRONMENTAL PROTECTION
OFFICE OF OIL AND GAS

APPLICATION FOR A PERMIT TO PLUG AND ABANDON

4) Well Type: Oil / Gas ___ / Liquid injection ___ / Waste disposal ___ /
(If "Gas, Production or Underground storage ___) Deep ___ / Shallow

5) Location: Elevation Unknown Watershed Thomas Fork
District Clay County Harrison Quadrangle Rosemont

6) Well Operator Unknown- DEP Paid Plugging Contract 7) Designated Agent H. Jason Harmon
Address 601 57th Street, SE Address 601 57th Street, SE
Charleston, WV 25304 Charleston, WV 25304

8) Oil and Gas Inspector to be notified 9) Plugging Contractor
Name Kenneth Greynolds Name Coastal Drilling East
Address 613 Broad Run Road Address 130 Meadow Ridge Road
Jane Lew, WV 26378 Mt. Morris, Pa 15349

10) Work Order: The work order for the manner of plugging this well is as follows:

* See Attached:

RECEIVED
Office of Oil and Gas
MAY 03 2023
WV Department of
Environmental Protection

Notification must be given to the district oil and gas inspector 24 hours before permitted work can commence.

Work order approved by inspector Kenneth Greynolds Date _____
Digitally signed by Kenneth Greynolds
DN: cn = Kenneth Greynolds, o = Kenneth L.
Greynolds, ou = gov, c = AD O = WVDEP OU = Oil
and Gas
Date: 2023.05.01 09:15:01 -0400

05/19/2023

4703300168



Coastal Drilling East LLC • 130 Meadow Ridge Road, Mt. Morris, PA 15349

Phone 304-291-0175 Fax 304-413-0061

"A Shaft Drillers International Company"

PLUGGING PROGNOSIS

Harry Savage
Harrison County, WV
District, Simpson
API # 47-033-00168

BY: Hunter Deremer
DATE: 03/06/23

CURRENT STATUS:

Elevation @ Unknown
TD: 625'-695' (may be shallower based on well records)
Drilled in 1952

Casing – None on well records
8" casing present at surface
1 ½" Tubing present at surface

Fresh Water @ None shown
Coal @ None Shown
Gas @ None Shown

1. Notify State Inspector, **Ken Greynolds 304-206-6613**, 48 hours prior to commencing operations.
2. Conduct Tailgate Safety Meeting. Complete JSA's as required.
3. Check pressures on all casing with a gauge. Blow down well into a grounded tank with secure line.
4. MIRU. Begin plugging and abandonment operations, Work 1 ½" tubing that is present at surface and remove from well bore
5. Load 8" casing with fresh water. Check TD w/wireline. Notify WV OGO inspector.
6. Attempt to pull casing with 150% of string weight, if attempt fails Notify WV OGO inspector to discuss perforation schedule.
7. Perforator or TOO H with 8" casing that is present at surface.
8. TIH w. tubing to TD, set a Class L cement plug from TD - Surface.
9. Top off well to surface with solid cement as needed.
10. Erect monument with API#, date plugged, and company name,
11. Reclaim location and road to WV-DEP specifications.
*6% Gel Spacers may be omitted and replaced with Class L cement plugs.

RECEIVED
Office of Oil and Gas

MAY 03 2023

WV Department of
Environmental Protection

05/19/2023

4703300168

WW-4A
Revised 6-07

1) Date: May 01, 2023
2) Operator's Well Number
Joseph R. Chaney

3) API Well No.: 47 - 033 - 00168

**STATE OF WEST VIRGINIA
DEPARTMENT OF ENVIRONMENTAL PROTECTION, OFFICE OF OIL AND GAS
NOTICE OF APPLICATION TO PLUG AND ABANDON A WELL**

4) Surface Owner(s) to be served:	5) (a) Coal Operator
(a) Name <u>Daniel Grogg</u>	Name <u>American Consolidated Natural Resources</u>
Address <u>946 Tolly Road</u>	Address <u>46226 National Road</u>
<u>Bridgeport, WV 26330</u>	<u>St. Clairsville, Ohio 43950</u>
(b) Name _____	(b) Coal Owner(s) with Declaration
Address _____	Name <u>Daniel Grogg</u>
(c) Name _____	Address <u>946 Tolly Road</u>
Address _____	<u>Bridgeport, WV 26330</u>
6) Inspector <u>Ken Greynolds</u>	(c) Coal Lessee with Declaration
Address <u>613 Broad Run Road</u>	Name _____
<u>Jane Lew, WV 26378</u>	Address _____
Telephone <u>(304) 206-6613</u>	

TO THE PERSONS NAMED ABOVE: You should have received this Form and the following documents:

- (1) The application to Plug and Abandon a Well on Form WW-4B, which sets out the parties involved in the work and describes the well its and the plugging work order; and
- (2) The plat (surveyor's map) showing the well location on Form WW-6.

The reason you received these documents is that you have rights regarding the application which are summarized in the instructions on the reverses side. However, you are not required to take any action at all.

Take notice that under Chapter 22-6 of the West Virginia Code, the undersigned well operator proposes to file or has filed this Notice and Application and accompanying documents for a permit to plug and abandon a well with the Chief of the Office of Oil and Gas, West Virginia Department of Environmental Protection, with respect to the well at the location described on the attached Application and depicted on the attached Form WW-6. Copies of this Notice, the Application, and the plat have been mailed by registered or certified mail or delivered by hand to the person(s) named above (or by publication in certain circumstances) on or before the day of mailing or delivery to the Chief.



Well Operator Unknown- DEP Plugging paid Plugging Contract
 By: Matthew Yearseley *Matthew Yearseley*
 Its: Plugging Contractor
 Address 130 Meadow Ridge Road
Mt. Morris, PA, 15349
 Telephone 304-291-0175

Subscribed and sworn before me this 1 day of May 2023
Christopher Andrew Williams Notary Public
My Commission Expires June 8, 2027

RECEIVED
Office of Oil and Gas
MAY 03 2023
WV Department of
Environmental Protection

Oil and Gas Privacy Notice
The Office of Oil and Gas processes your personal information, such as name, address and phone number, as a part of our regulatory duties. Your personal information may be disclosed to other State agencies or third parties in the normal course of business or as needed to comply with statutory or regulatory requirements, including Freedom of Information Act requests. Our office will appropriately secure your personal information. If you have any questions about our use of your personal information, please contact DEP's Chief Privacy Officer at depprivacyofficer@wv.gov.

05/19/2023

4703300168

Joseph R. Chaney #1 (API# 47-033-00168)
To: Daniel Grogg
Surface and Coal Owner, Proof of Application sent by Certified Mail

7022 2410 0002 1137 0457

U.S. Postal Service™ CERTIFIED MAIL® RECEIPT Domestic Mail Only	
For delivery information, visit our website at www.usps.com ®.	
OFFICIAL USE	
Certified Mail Fee	\$4.15
Extra Services & Fees (check box, add fee as appropriate)	
<input type="checkbox"/> Return Receipt (hardcopy)	\$0.00
<input type="checkbox"/> Return Receipt (electronic)	\$0.00
<input type="checkbox"/> Certified Mail Restricted Delivery	\$0.00
<input type="checkbox"/> Adult Signature Required	\$0.00
<input type="checkbox"/> Adult Signature Restricted Delivery	\$0.00
Postage	\$2.46
Total Postage and Fees	\$8.81
0098 04 Postmark Here 05/02/2023	
To: Daniel Grogg Street and Apt. No., or PO Box No. Mile Tally Road City, State, ZIP+4® Bridgeport WV 26330	
PS Form 3800, April 2015 PSN 7530-02-000-9047 See Reverse for Instructions	

RECEIVED
Office of Oil and Gas
MAY 03 2023
WV Department of
Environmental Protection

05/19/2023

WW-9
(5/16)

API Number 47 - 033 - 00168
Operator's Well No. Joseph R. Chaney

STATE OF WEST VIRGINIA
DEPARTMENT OF ENVIRONMENTAL PROTECTION
OFFICE OF OIL AND GAS
FLUIDS/ CUTTINGS DISPOSAL & RECLAMATION PLAN

Operator Name Unknown- DEP Paid Plugging Contract OP Code _____

Watershed (HUC 10) Thomas Fork Quadrangle Rosemont

Do you anticipate using more than 5,000 bbls of water to complete the proposed well work? Yes No

Will a pit be used? Yes No

If so, please describe anticipated pit waste: _____

Will a synthetic liner be used in the pit? Yes No If so, what ml? _____

Proposed Disposal Method For Treated Pit Wastes:

- Land Application (if selected provide a completed form WW-9-GPP)
- Underground Injection (UIC Permit Number _____)
- Reuse (at API Number _____)
- Off Site Disposal (Supply form WW-9 for disposal location)
- Other (Explain _____)

Will closed loop system be used? If so, describe: Yes, Gel will be circulated from tank through the well bore.

Drilling medium anticipated for this well (vertical and horizontal)? Air, freshwater, oil based, etc.

-If oil based, what type? Synthetic, petroleum, etc.

Additives to be used in drilling medium? Bentonite, Bicarbonate of Soda

Drill cuttings disposal method? Leave in pit, landfill, removed offsite, etc. Landfill

-If left in pit and plan to solidify what medium will be used? (cement, lime, sawdust) _____

-Landfill or offsite name/permit number? Meadowfill, Landfill- permit # SWF 1032

Permittee shall provide written notice to the Office of Oil and Gas of any load of drill cuttings or associated waste rejected at any West Virginia solid waste facility. The notice shall be provided within 24 hours of rejection and the permittee shall also disclose where it was properly disposed.

I certify that I understand and agree to the terms and conditions of the GENERAL WATER POLLUTION PERMIT issued on April 1, 2016, by the Office of Oil and Gas of the West Virginia Department of Environmental Protection. I understand that the provisions of the permit are enforceable by law. Violations of any term or condition of the general permit and/or other applicable law or regulation can lead to enforcement action.

I certify under penalty of law that I have personally examined and am familiar with the information submitted on this application form and all attachments thereto and that, based on my inquiry of those individuals immediately responsible for obtaining the information, I believe that the information is true, accurate, and complete. I am aware that there are significant penalties for submitting false information, including the possibility of fine or imprisonment.

Company Official Signature *Matthew A. Yeorsley*
Company Official (Typed Name) Matthew A. Yeorsley
Company Official Title Operations Manager

RECEIVED
Office of Oil and Gas

MAY 03 2023

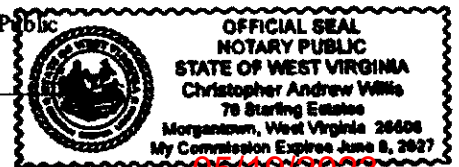
WV Department of
Environmental Protection

Subscribed and sworn before me this 1 day of May, 2023

Matthew A. Yeorsley

Notary Public

My commission expires June 8, 2027



05/19/2023

4703300168

Proposed Revegetation Treatment: Acres Disturbed 0.09 Prevegetation pH _____

Lime 3 Tons/acre or to correct to pH 6.0

Fertilizer type 10-20-200 or equivalent

Fertilizer amount 500 lbs/acre

Mulch 2 Tons/acre

Seed Mixtures

Temporary		Permanent	
Seed Type	lbs/acre	Seed Type	lbs/acre
*see attached			

Attach:

Maps(s) of road, location, pit and proposed area for land application (unless engineered plans including this info have been provided). If water from the pit will be land applied, provide water volume, include dimensions (L, W, D) of the pit, and dimensions (L, W), and area in acres, of the land application area.

Photocopied section of involved 7.5' topographic sheet.

Plan Approved by: Kenneth Greynolds

Digitally signed by Kenneth Greynolds
DN: cn = Kenneth Greynolds, email = Kenneth.L.Greynolds@wv.gov, c = AD-ID = WVDEP/OLI = Oil and Gas
Date: 2023.05.01 09:14:07 -0400

Comments: _____

RECEIVED
Office of Oil and Gas

MAY 03 2023

WV Department of
Environmental Protection

Title: _____

Date: _____

Field Reviewed? () Yes () No

CAUDILL SEED * 1888 E. MAIN ST. BOX 4082 • HORNERSVILLE NY 48357 • 915-4 4823


NOTICE TO CONSUMERS

Notice: This seed is... (faded text regarding seed quality and consumer rights)

PLANTING INSTRUCTIONS: SEED 2415... (faded text)

INTERESS... (faded text)

NOTICE... (faded text)



NOTICE TO CONSUMERS... (faded text)

NOTICE TO CONSUMERS... (faded text)

RECEIVED
Office of Oil and Gas

MAY 03 2023

WV Department of
Environmental Protection

Latitude: 39°22'30"

SURFACE HOLE 10768'

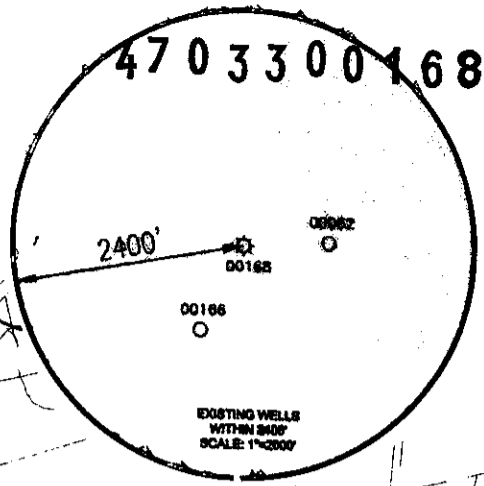


CIVIL & ENVIRONMENTAL CONSULTANTS, INC.
120 GENESIS BOULEVARD
BRIDGEPORT, WV 26330
304-933-3119

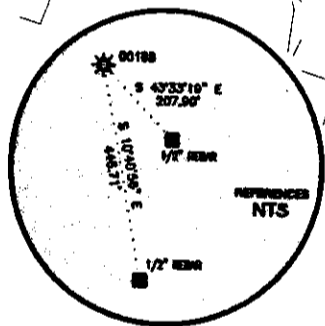
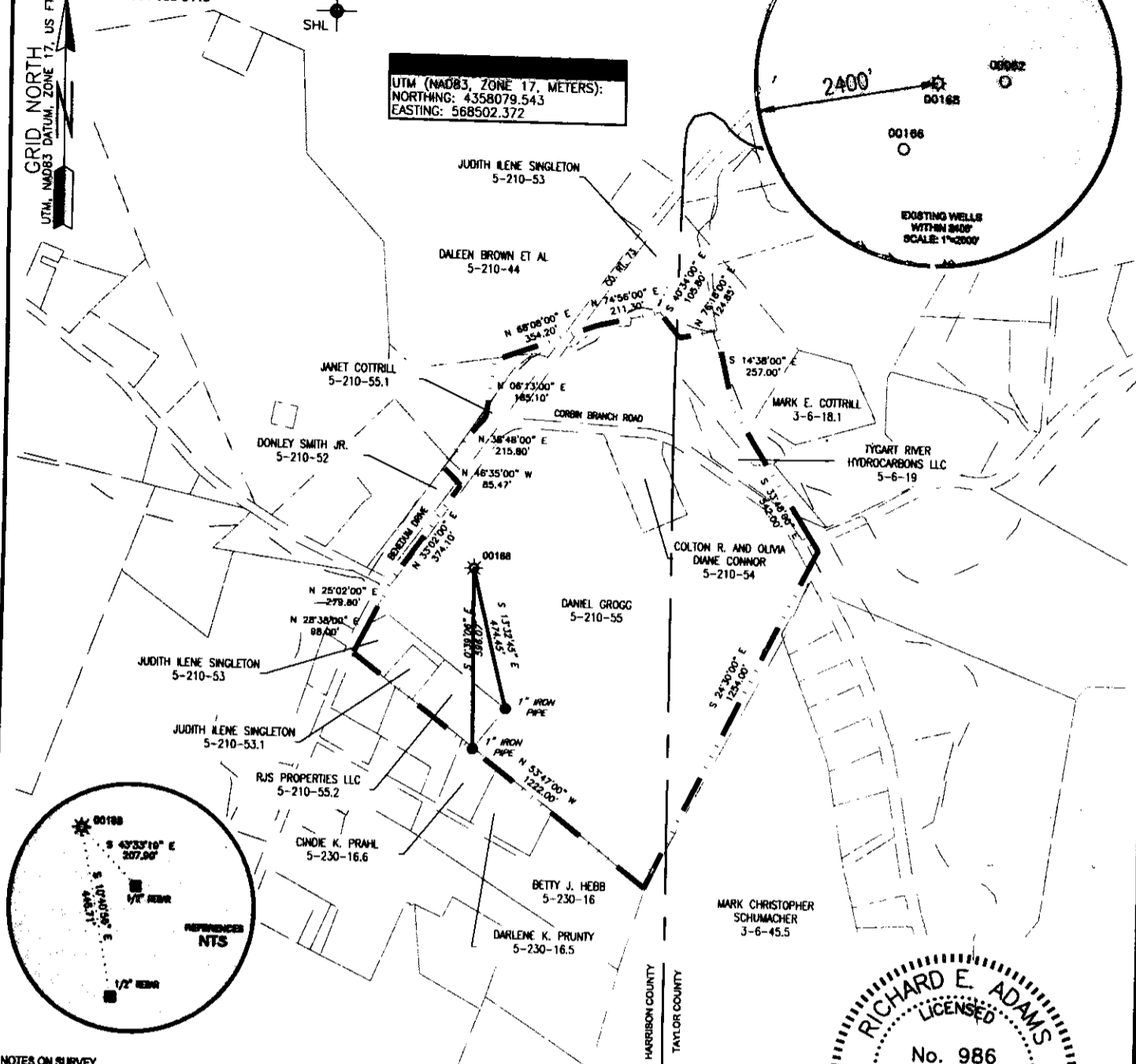
GRID NORTH
UTM, NAD83 DATUM, ZONE 17, US FT




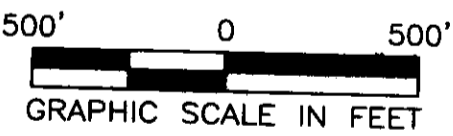
UTM (NAD83, ZONE 17, METERS):
NORTHING: 4358079.543
EASTING: 568502.372



Longitude: 80°10'00"




NOTES ON SURVEY
1. SURFACE AND ROYALTY OWNER INFORMATION AND THEIR BOUNDARIES SHOWN HEREON WERE PLOTTED FROM DEEDS AND/OR TAX PARCEL MAPS PROVIDED BY CLIENT AND/OR FIELD LOCATIONS.
2. THIS PLAT DOES NOT REPRESENT A BOUNDARY SURVEY OF THE PARCELS SHOWN HEREON.
3. ALL INSETS ARE GRID NORTH UNLESS OTHERWISE DEPICTED.
4. THE UNDERSIGNED, HEREBY CERTIFY THAT THIS PLAT IS CORRECT TO THE BEST OF MY KNOWLEDGE AND BELIEF AND SHOWS ALL THE INFORMATION REQUIRED BY LAW AND REGULATIONS ISSUED AND PRESCRIBED BY THE DEPARTMENT OF ENVIRONMENTAL PROTECTION.



Richard E. Adams

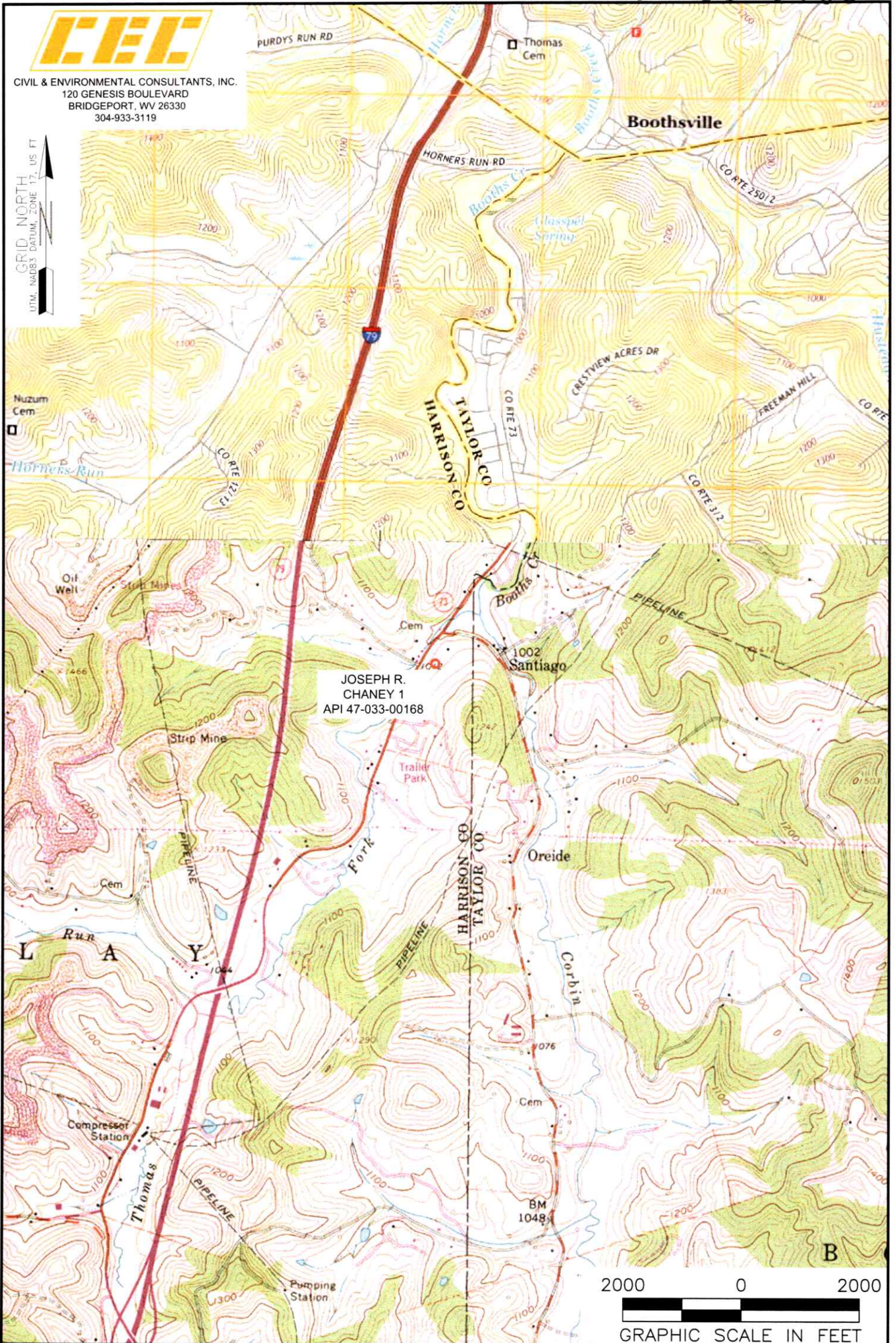
P.S. 986

	(+) DENOTES LOCATION OF WELL ON UNITED STATES TOPOGRAPHIC MAPS	MINIMUM DEGREE OF ACCURACY: 1/2500	OPERATOR'S WELL #: JOSEPH R. CHANEY 1
	WVDEP OFFICE OF OIL & GAS 601 57TH STREET CHARLESTON, WV 25034	SURVEY PROVEN SOURCE GRADE GPS OF ELEVATION: (NAVD 88, US FT)	API WELL #: 47 033 00168 STATE COUNTY PERMIT
WELL TYPE: OIL <input type="checkbox"/> WASTE DISPOSAL <input type="checkbox"/> PRODUCTION <input checked="" type="checkbox"/> DEEP <input type="checkbox"/> GAS <input checked="" type="checkbox"/> LIQUID INJECTION <input type="checkbox"/> STORAGE <input type="checkbox"/> SHALLOW <input checked="" type="checkbox"/>		WATERSHED: THOMAS FORK	
DISTRICT: CLAY DISTRICT		COUNTY: HARRISON	
SURFACE OWNER: DANIEL GROGG		ELEVATION: 1025.81'	
OIL & GAS ROYALTY OWNER: DANIEL GROGG		QUADRANGLE: ROSEMONT	
DRILL <input type="checkbox"/> DRILL DEEPER <input type="checkbox"/> REDRILL <input type="checkbox"/> FRACTURE OR STIMULATE <input type="checkbox"/> PLUG OFF OLD FORMATION <input type="checkbox"/> PERFORATE NEW FORMATION <input type="checkbox"/>		ACREAGE: 33.25±	
CONVERT <input type="checkbox"/> PLUG & ABANDON <input checked="" type="checkbox"/> CLEAN OUT & REPLUG <input type="checkbox"/> OTHER CHANGE <input type="checkbox"/> (SPECIFY)		ACREAGE: 33.25± OF 37.66±	
TARGET FORMATION:		ESTIMATED DEPTH: 627'	
WELL OPERATOR: UNKNOWN-DEP PAID PLUGGING CONTRACT WVDEP		DESIGNATED AGENT: H. JASON HARMON	
ADDRESS: 601 57TH STREET, SE		ADDRESS: 601 57TH STREET, SE	
CITY: CHARLESTON STATE: WV ZIP CODE: 25304		CITY: CHARLESTON STATE: WV ZIP CODE: 25304	
LEGEND: * EXISTING / PRODUCING WELLHEAD - - - LEASE BOUNDARY		REVISIONS: DATE: 04-27-2023 DRAWN BY: K.E.S. SCALE: 1" = 500' DRAWING NO: 324-513 WELL LOCATION PLAT	



CIVIL & ENVIRONMENTAL CONSULTANTS, INC.
 120 GENESIS BOULEVARD
 BRIDGEPORT, WV 26330
 304-933-3119

GRID NORTH
 UTM, NAD83 DATUM, ZONE 17, US FT



NOTES ON SURVEY

1. SURFACE AND ROYALTY OWNER INFORMATION AND THEIR BOUNDARIES SHOWN HEREON WERE PLOTTED FROM DEEDS AND/OR TAX PARCEL MAPS PROVIDED BY CLIENT AND/OR FIELD LOCATIONS.
2. THIS PLAT DOES NOT REPRESENT A BOUNDARY SURVEY OF THE PARCELS SHOWN HEREON.
4. ALL INSETS ARE GRID NORTH UNLESS OTHERWISE DEPICTED.

RECEIVED
 Office of Oil and Gas

05/19/2023
 EXISTING SURFACE HOLE

MAY 03 2023

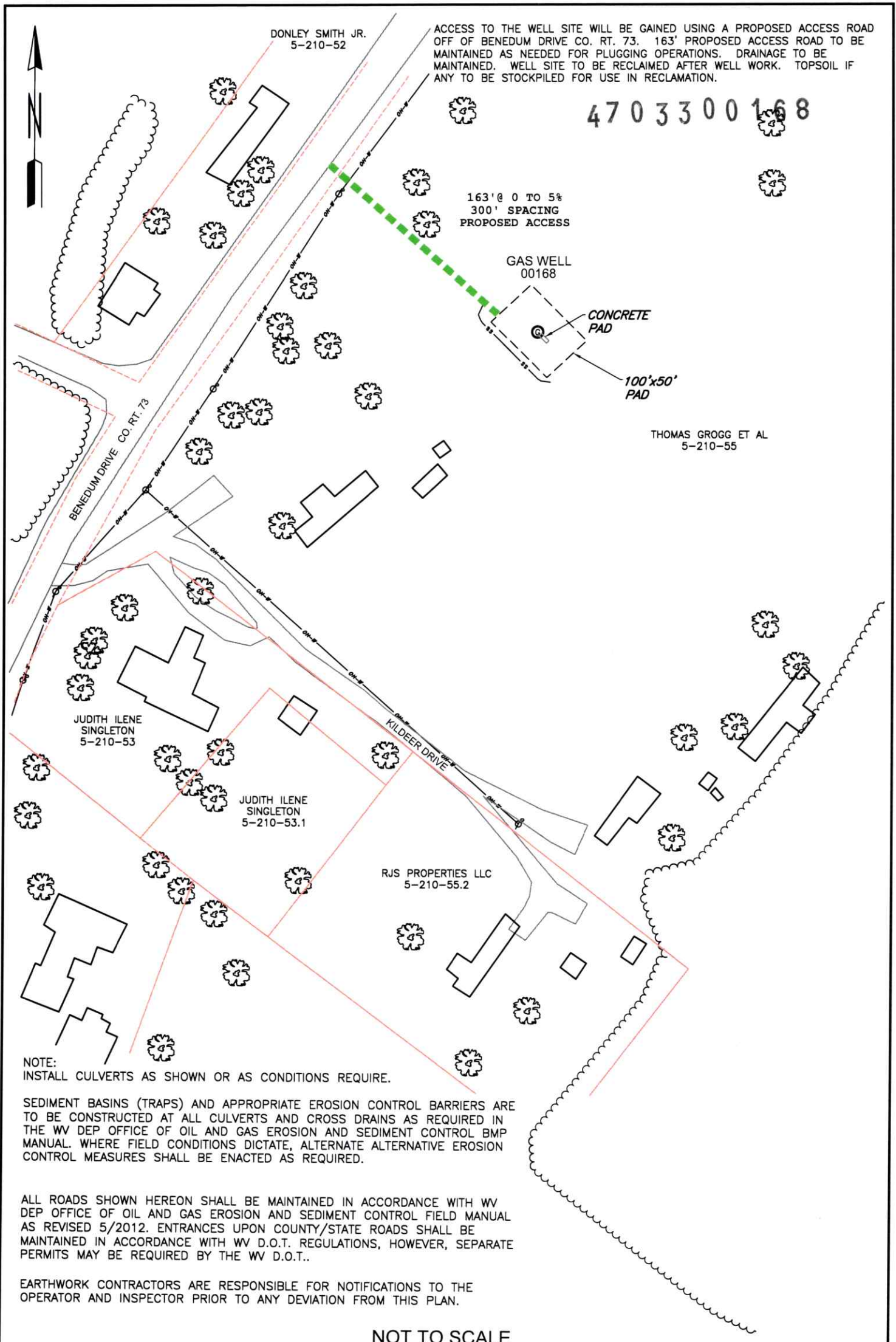
--- ACCESS ROAD

WV Department of
 Environmental Protection

WELL OPERATOR:
 UNKNOWN-DEP PAID PLUGGING CONTRACT WVDEP
 ADDRESS:
 601 57TH STREET, SE, CHARLESTON, WV 25304
 SURFACE OWNER:
 DANIEL GROGG ET AL 33.25± ACRES

WELL (FARM) NAME:
 JOSEPH R. CHANEY
 COUNTY - CODE
 HARRISON - 033
 DISTRICT;
 CLAY DISTRICT
 USGS 7 1/2 QUADRANGLE MAP NAME
 ROSEMONT, WV

WELL #
 1



NOT TO SCALE

LEGEND:

- ⊙ EXISTING / PRODUCING WELLHEAD
- ⊙ EXISTING POWER POLE
- ▨ DIVERSION DITCH
- 🌳 TREE
- x--- SILT FENCE
- x--- OVERHEAD ELECTRIC
- x--- EXISTING FENCE
- x--- PARCEL LINE
- x--- TREE LINE
- x--- ACCESS
- x--- DITCH LINE
- x--- GRAVEL AREA

NOTES

05/19/2023

1. NO PIT WILL BE CONSTRUCTED. TANKS WILL BE USED FOR FLUIDS.

<p>WELL OPERATOR: UNKNOWN-DEP PAID PLUGGING CONTRACT WVDEP</p> <p>ADDRESS: 601 57TH STREET, SE CHARLESTON, WV 25304</p> <p>SURFACE OWNER: DANNIEL GROGG</p>	<p>WELL (FARM) NAME: JOSEPH R. CHANEY</p> <p>COUNTY - CODE: HARRISON - 033</p> <p>USGS 7 1/2 QUADRANGLE MAP NAME: ROSEMONT, WV</p>	<p>WELL # 1</p>
----------------------------------------------------------------------------------------------------------------------------------------------------------------------------------------------	---------------------------------------------------------------------------------------------------------------------------------------------------------------------	----------------------------



STATE OF WEST VIRGINIA
DEPARTMENT OF MINES
OIL AND GAS DIVISION

4703300168
Said permit to
Russell R. Lister
Home Savings Assn
Lancaster

NOTICE OF PROPOSED LOCATION OF OIL AND GAS WELL

To THE DEPARTMENT OF MINES,
Charleston, W. Va.

NO. COAL	HARRY SAVAGE
COAL OPERATOR OR COAL OWNER	NAME OF WELL OPERATOR
ADDRESS	720 Grant Bldg., Pittsburgh, Pa.
COAL OPERATOR OR COAL OWNER	February 20, 1952
ADDRESS	PROPOSED LOCATION
OWNER OF MINERAL RIGHTS	Clay 4 District
ADDRESS	Harrison County
OWNER OF MINERAL RIGHTS	Well No. 1
ADDRESS	Joseph R. Chaney Farm

GENTLEMEN:

The undersigned well operator is entitled to drill upon the above-named farm or tract of land for oil and gas, having fee title thereto, (or as the case may be) under grant or lease dated January 19, 1952, made by Joseph R. Chaney, et al, to Bert Pritchard, and recorded on the _____ day of _____ in the office of the County Clerk for said County in Book _____, page _____, Not as yet of record.

The enclosed plat was prepared by a competent engineer and shows the proposed location of a well to be drilled for oil and gas by the undersigned well operator on the farm and in the Magisterial District and County above named, determined by survey and courses and distances from two permanent points, or land marks.

The undersigned well operator is informed and believes there are no coal operators operating beds of coal beneath said farm or tract of land on which said well is located, or within 500 feet of the boundaries of the same, who have mapped their workings and filed their maps as required by law, excepting the coal operators or coal owners (if any) above named as addressees.

The above named coal operators or coal owners (if any) are notified that any objections they may desire to make to such proposed location, or which they are required to make by Section 3 of said Code, if the drilling of a well at said proposed location will cause a dangerous condition in or about their respective coal mines, must be received by, or filed with the Department of Mines within ten days from the receipt of a copy of this notice and accompanying plat by said Department. Said coal operators are further notified that forms for use in making such objections will be furnished to them by the Department of Mines promptly on request and that all such objections must set forth as definitely as is reasonably possible the ground or grounds on which such objections are based and indicate the direction and distance the proposed location should be moved to overcome same.

(The next paragraph is to be completed only in Department's copy.)

Copies of this notice and the enclosed plat were mailed by registered mail, or delivered to the above named coal operators or coal owners at their above shown respective address _____ day before, or on the same day with the mailing or delivery of this copy to the Department of Mines at Charleston, West Virginia.

Very truly yours,

Darryl Savage
WELL OPERATOR

720 Grant Bldg
Pittsburgh
Penn.



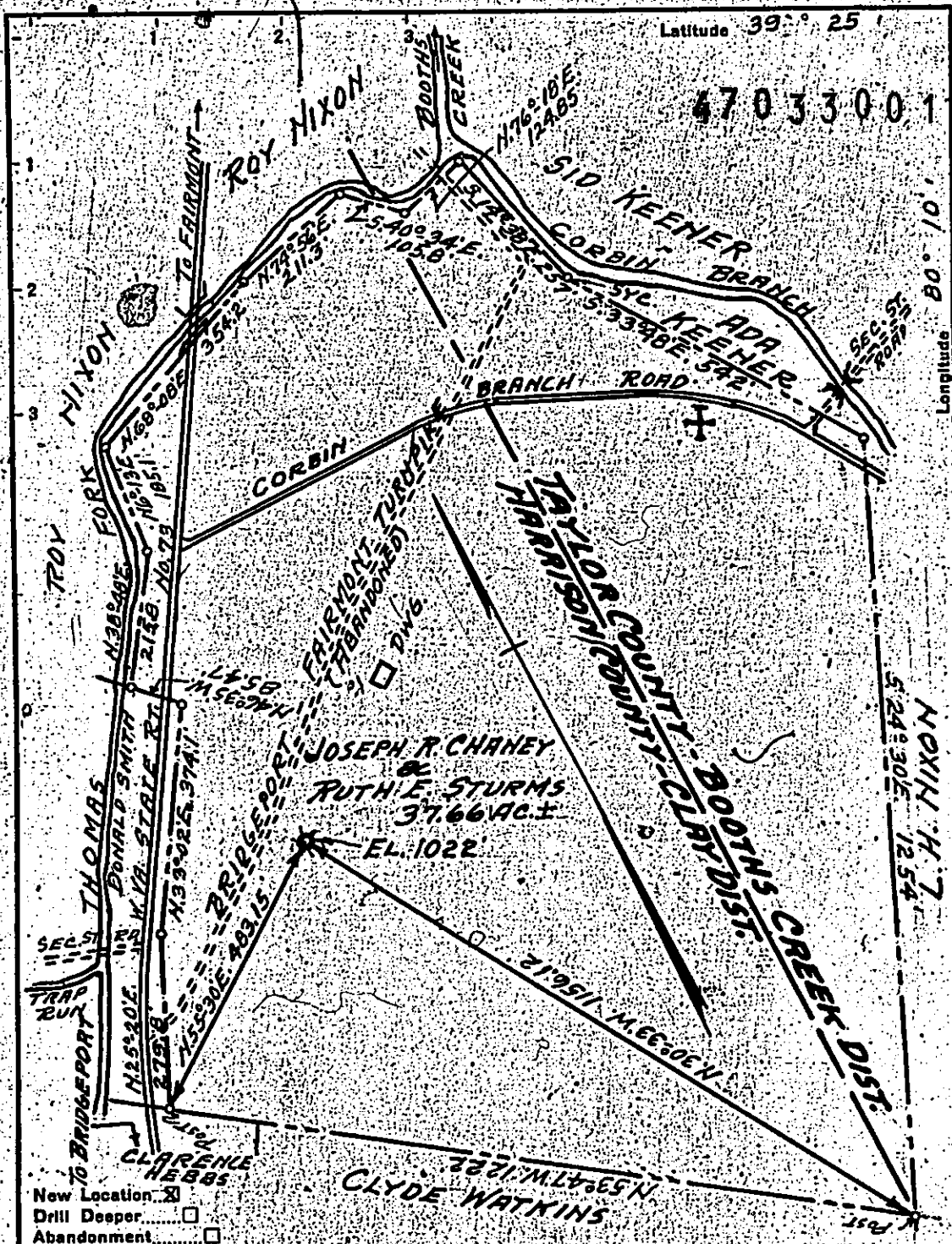
Address of Well Operator

RECEIVED
Office of Oil and Gas
MAY 03 2023
WV Department of Environmental Protection

*Section 3 If no such objections be filed or be found by the department of mines, within said period of ten days from the receipt of said notice and plat by the department of mines, to said proposed location, the department shall forthwith issue to the well operator a drilling permit reciting the filing of such plat, that no objections have been made by the coal operators to the location, or found thereto by the department, and that the same is approved and the well operator authorized to proceed to drill at said location.

05/19/2023

168



New Location
 Drill Deeper
 Abandonment

Company	<u>HARRY SAVAGE</u>
Address	<u>GRANT BLDG. PITTSBURGH, PA.</u>
Farm	<u>JOSEPH R. CHANEY ET AL.</u>
Tract	Acres <u>37.66±</u> Lease No.
Well (Farm) No.	<u>1</u> Serial No.
Elevation (Spirit Level)	<u>1022'</u>
Quadrangle	<u>FAIRMONT</u>
County	<u>HARRISON</u> District <u>CLAY</u>
Engineer	<u>S. J. Burkhard</u>
Engineer's Registration No.	<u>1742</u>
File No.	Drawing No.
Date	<u>Feb. 5, 1952</u> Scale <u>1" = 200'</u>

STATE OF WEST VIRGINIA
 DEPARTMENT OF MINES
 OIL AND GAS DIVISION
 CHARLESTON

WELL LOCATION MAP
 FILE NO. HAR-168
No Well Record

+ Denotes location of well on United States Topographic Maps, scale 1 to 62,500, latitude and longitude lines being represented by border lines as shown.

- Denotes one inch spaces on border line of original tracing.

RECEIVED
 Office of Oil and Gas
 MAY 03 2023
 WV Department of
 Environmental Protection

05/19/2023



STATE OF WEST VIRGINIA
DEPARTMENT OF MINES
OIL AND GAS DIVISION

4703300168

Permit No. H-168 WELL RECORD Oil or Gas Well _____

Company _____	Casing and Tubing _____	Used in Drilling _____	Left in Well _____	Packers _____
Address _____	Size _____			Kind of Packer _____
Farm _____ Acres _____	16 _____			Size of _____
Location (waters) _____	13 _____			Depth set _____
Well No. _____ Elev. _____	10 _____			Perf. top _____
District _____ County _____	8 1/2 _____			Perf. bottom _____
The surface of tract is owned in fee by _____	6 _____			Perf. top _____
Address _____	5 S/16 _____			Perf. bottom _____
Mineral rights are owned by _____	3 _____			
Address _____	2 _____			
Drilling commenced _____	Liners Used _____			
Drilling completed _____				
Date Shot _____ From _____ To _____				
With _____				
Open Flow _____ /10ths Water in _____ Inch				
_____ /10ths Merc. in _____ Inch				
Volume _____ Cu. Ft.				
Rock Pressure _____ lbs. _____ hrs.				
Oil _____ bbls., 1st 24 hrs.				
Fresh water _____ feet				
Salt water _____ feet				

CASING CEMENTED _____ SIZE _____ No. Ft. _____ Date _____


COAL WAS ENCOUNTERED AT _____ FEET _____ INCHES

_____ FEET _____ INCHES _____ FEET _____ INCHES

_____ FEET _____ INCHES _____ FEET _____ INCHES

Formation	Color	Hard or Soft	Top	Bottom	Oil, Gas or Water	Depth Found	Remarks
<p><i>This well not completed only down to 27 ft</i></p> <p><i>Bert Pritchard</i></p> <p><i>Box 1827 E. S.</i></p> <p><i>Fairmont</i></p> <p><i>W. Va.</i></p>							

RECEIVED
Office of Oil and Gas
MAY 03 2023
WV Department of
Environmental Protection



STATE OF WEST VIRGINIA
DEPARTMENT OF MINES
OIL AND GAS DIVISION

4703300168


INSPECTOR'S WELL REPORT

Permit No. Har 168

Oil or Gas Well Gas
(KIND)

Company Mr. Harry Savage
 Address Pittsburgh Pa
 Farm Joseph R. Phoney
 Well No. one
 District Simpson County Harrison
 Drilling commenced _____
 Drilling completed _____ ~~Foot~~ depth 627
 Date shot _____ Depth of shot _____
 Initial open flow _____ /10ths Water in _____ Inch
 Open flow after tubing _____ /10ths Merc. in _____ Inch
 Volume _____ Cu. Ft.
 Rock pressure _____ lbs. _____ hrs.
 Oil _____ bbls., 1st 24 hrs.
 Fresh water _____ feet _____ feet
 Salt water _____ feet _____ feet

CASING AND TUBING	USED IN DRILLING	LEFT IN WELL	PACKERS
Size			
16			Kind of Packer
13			
10			Size of
8 1/4			
6 1/2			Depth set
5 3/16			
3			Perf. top
2			Perf. bottom
Liners Used			Perf. top
			Perf. bottom
CASING CEMENTED	SIZE	No. FT.	Date
COAL WAS ENCOUNTERED AT	FEET	INCHES	
	FEET	INCHES	RECEIVED OFFICE of Oil and GAS
	FEET	INCHES	MAY 03 2023



Drillers' Names Howard Shaffer

Remarks: This well is in (Simpson Dist) you have
Clay Dist in copy of letter July 13, 1953
There has been nothing done since last
Report. This is well (Bert Fritchard) was
looking after
2-25-54
 DATE

A. M. Cisto
DISTRICT WELL INSPECTOR

WV-Department of Environmental Protection

STATE OF WEST VIRGINIA
 DEPARTMENT OF MINES
 OIL AND GAS DIVISION

4703300168

INSPECTOR'S PLUGGING REPORT

Permit No. _____ Well No. _____

COMPANY _____ ADDRESS _____

FARM _____ DISTRICT _____ COUNTY _____

Filling Material Used _____

Liner		Location	Amount	Packer	Location	
PLUGS USED AND DEPTH PLACED			BRIDGES		CASING AND TUBING	
CEMENT-THICKNESS	WOOD-SIZE	LEAD	CONSTRUCTION-LOCATION		RECOVERED	SIZE

Drillers' Names _____

Remarks: _____

RECEIVED
 Office of Oil and Gas
 MAY 03 2023
 WV Department of
 Environmental Protection

DATE _____ I hereby certify I visited the above well on this date.

DISTRICT WELL INSPECTOR

05/19/2023

4703300168

OG-11


STATE OF WEST VIRGINIA
DEPARTMENT OF MINES
OIL AND GAS DIVISION

INSPECTOR'S WELL REPORT

Permit No. Has 168

Oil or Gas Well Gas
(KIND)

Company	CASING AND TUBING	USED IN DRILLING	LEFT IN WELL	PACKERS
<u>Russell L Furbur</u>	Size			
<u>Fairmont W. Va</u>	16			Kind of Packer
<u>Joseph R. Chaney</u>	13			
<u>one</u>	10			Size of
<u>Simpson</u> County <u>Harrison</u>	8 1/4			
Drilling commenced	6 3/4			Depth set
Drilling completed	5 3/16			
Total depth	3			Perf. top
Date shot	2			Perf. bottom
Depth of shot	Liners Used			Perf. top
Initial open flow				Perf. bottom
/10ths Water in				
Inch				
Open flow after tubing				
/10ths Merc. in				
Inch				
Volume	CASING CEMENTED	SIZE	No. FT.	Date
Cu. Ft.				
Rock pressure				
lbs				
hrs.				
Oil	COAL WAS ENCOUNTERED AT	FEET	INCHES	
hrs.				
Fresh water	FEET	INCHES	FEET RECEIVED	INCHES
feet				Office of Oil and Gas
Salt water	FEET	INCHES	FEET	INCHES
feet				MAY 03 2023



Drillers' Names This well was started in 1954

Remarks: from information from farmer this well was drilled approximately 695 ft. was not completed, they have not did any thing about it since I have been with the Dept. This is the well (Bert Pritchard) was connected with

12-15-54
DATE

A M Costo
DISTRICT WELL INSPECTOR

05/19/2023

4703300168

STATE OF WEST VIRGINIA
DEPARTMENT OF MINES
OIL AND GAS DIVISION
INSPECTOR'S PLUGGING REPORT

Permit No. _____ Well No. _____

COMPANY _____ ADDRESS _____

FARM _____ DISTRICT _____ COUNTY _____

Filling Material Used _____

Liner			Location	Amount	Packer	Location		
PLUGS USED AND DEPTH PLACED			BRIDGES		CASING AND TUBING			
CEMENT-THICKNESS	WOOD-SIZE	LEAD	CONSTRICTION	LOCATION	RECOVERED	SIZE	LOST	

Drillers' Names _____

Remarks: _____

RECEIVED
Office of Oil and Gas
MAY 03 2023
WV Department of
Environmental Protection

_____ I hereby certify I visited the above well on this date.
DAY

_____ DISTRICT WELL INSPECTOR
05/19/2023

STATE OF WEST VIRGINIA
DEPARTMENT OF MINES
OIL AND GAS DIVISION

4703300168

INSPECTOR'S WELL REPORT

Permit No. Her 168

Oil or Gas Well Gas
(KIND)


Company	Address	Farm	Well No.	District	County	Drilling commenced	Drilling completed	Date shot	Initial open flow	Open flow after tubing	Volume	Rock pressure	Oil	Fresh water	Salt water	CASING AND TUBING	USED IN DRILLING	LEFT IN WELL	PACKERS
																Size			Kind of Packer
<u>Russell J. Jubel</u>	<u>Fairmont West</u>	<u>Joseph R. Chaney</u>	<u>000</u>	<u>Simpson</u>	<u>Shannon</u>											16			
																13			
																10			Size of
																8 1/4			
																6 3/4			Depth set
																5 3/16			
																3			Perf. top
																2			Perf. bottom
																Liners Used			Perf. top
																			Perf. bottom
																CASING CEMENTED _____ SIZE _____ No. FT. _____ Date _____			
																COAL WAS ENCOUNTERED AT _____ FEET _____ INCHES			
																_____ FEET _____ INCHES _____ FEET _____ INCHES			
																_____ FEET _____ INCHES _____ FEET _____ INCHES			

WV Department of Environmental Protection

Drillers' Names _____

Remarks:

*Well drilled to 625' not completed.
See Inspector Costo's report & file.*



12-15-55
DATE

George J. Simpson
DISTRICT WELL INSPECTOR

05/19/2023

STATE OF WEST VIRGINIA
DEPARTMENT OF MINES
OIL AND GAS DIVISION

4703300168

INSPECTOR'S PLUGGING REPORT

Permit No. _____ Well No. _____

COMPANY _____ ADDRESS _____

FARM _____ DISTRICT _____ COUNTY _____

Filling Material Used _____

Liner	Location	Amount	Packer	Location	
PLUGS USED AND DEPTH PLACED			BRIDGES	CASING AND TUBING	
CEMENT-THICKNESS	WOOD-SIZE	LEAD	CONSTRUCTION-LOCATION	RECOVERED	SIZE LOST

Drillers' Names _____

Remarks: _____

RECEIVED
Office of Oil and Gas
MAY 03 2023
WV Department of
Environmental Protection

_____ DATE I hereby certify I visited the above well on this date.

_____ DISTRICT WELL INSPECTOR

05/19/2023

STATE OF WEST VIRGINIA
DEPARTMENT OF MINES
OIL AND GAS DIVISION

INSPECTOR'S WELL REPORT

Permit No. Apr. 168

Oil or Gas Well Gas
(KIND)

Company	CASING AND TUBING	USED IN DRILLING	LEFT IN WELL	PACKERS
<u>Mr. Bert Pritchard</u>	Size			
Address <u>Fairmont W. Va</u>	16			Kind of Packer
Farm <u>Joseph R Cheney</u>	13			
Well No. <u>1</u>	10			Size of
District <u>Clay</u> County <u>Harrison</u>	8 1/4			
Drilling commenced	6 1/2			Depth set
Drilling completed	5 3/16			
Total depth <u>627</u>	3			Perf. top
Date shot	2			Perf. bottom
Depth of shot	Liners Used			Perf. top
Initial open flow				Perf. bottom
/10ths Water in				
Inch				
Open flow after tubing				
/10ths Merc. in				
Inch				
Volume	CASING CEMENTED	SIZE	No. FT	Date
Cu. Ft.				
Rock pressure				
lbs				
hrs.				
Oil	COAL WAS ENCOUNTERED AT	FEET	INCHES	
bbls., 1st 24 hrs.				
Fresh water	FEET	INCHES	FEET	INCHES
feet				
feet	FEET	INCHES	FEET	INCHES
Salt water				
feet				
feet				

Drillers' Names _____

Remarks: Nothing done since last Report 12-15-54


RECEIVED
Office of Oil and Gas

MAY 03 2023

WV Department of
Environmental Protection

12-2-55

DATE



C. M. [Signature]
DISTRICT WELL INSPECTOR

05/19/2023

STATE OF WEST VIRGINIA
DEPARTMENT OF MINES
OIL AND GAS DIVISION

47033-00168

INSPECTOR'S PLUGGING REPORT

Permit No. _____ Well No. _____

COMPANY _____ ADDRESS _____

FARM _____ DISTRICT _____ COUNTY _____

Filling Material Used _____

PLUGS USED AND DEPTH PLACED			BRIDGES	CASING AND TUBING		
CEMENT-THICKNESS	WOOD-SIZE	LEAD	CONSTRUCTION-LOCATION	RECOVERED	SIZE	LOST

Dillers' Names _____

Remarks: _____

47033-00168

RECEIVED
Office of Oil and Gas
MAY 03 2023

WV Department of
Environmental Protection

I hereby certify I visited the above well on this date.

DATE _____
[Signature]

DISTRICT WELL INSPECTOR

05/19/2023

SURFACE OWNER WAIVER

47 0 3 3 0 0 1 6 8

Operator's Well
Number

Joseph R. Chaney (47-033-00168)

INSTRUCTIONS TO SURFACE OWNERS NAMED ON PAGE WW4-A

The well operator named on page WW-4A is applying for a permit from the State to plug and abandon a well. (Note: If the surface tract is owned by more than three persons, then these materials were served on you because your name appeared on the Sheriff's tax ticket on the land or because you actually occupy the surface tract. In either case, you may be the only owner who will actually receive these materials.) See Chapter 22 of the West Virginia Code. Well work permits are valid for 24 months. If you do not own any interest in the surface tract, please forward these materials to the true owner immediately if you know who it is. Also, please notify the well operator and the Office of Oil and Gas.

**NOTE: YOU ARE NOT REQUIRED TO FILE ANY COMMENT.
WHERE TO FILE COMMENTS AND OBTAIN ADDITIONAL INFORMATION:**

Chief, Office of Oil and Gas
Department of Environmental Protection
601 57th St. SE
Charleston, WV 25304
(304) 926-0450

Time Limits and methods for filing comments. The law requires these materials to be served on or before the date the operator files his Application. You have **FIVE (5) DAYS** after the filing date to file your comments. Comments must be filed in person or received in the mail by the Chief's office by the time stated above. You may call the Chief's office to be sure of the date. Check with your postmaster to ensure adequate delivery time or to arrange special expedited handling. If you have been contacted by the well operator and you have signed a "voluntary statement of no objection" to the planned work described in these materials, then the permit may be issued at any time.

Comments must be in writing. Your comments must include your name, address and telephone number, the well operator's name and well number and the approximate location of the proposed well site including district and county from the application. You may add other documents, such as sketches, maps or photographs to support your comments.

The Chief has the power to deny or condition a well work permit based on comments on the following grounds:

- 1) The proposed well work will constitute a hazard to the safety of persons.
- 2) The soil erosion and sediment control plan is not adequate or effective;
- 3) Damage would occur to publicly owned lands or resources;
- 4) The proposed well work fails to protect fresh water sources or supplies;
- 5) The applicant has committed a substantial violation of a previous permit or a substantial violation of one or more of the rules promulgated under Chapter 22, and has failed to abate or seek review of the violation..."

RECEIVED
Office of Oil and Gas

MAY 03 2023

WV Department of
Environmental Protection

If you want a copy of the permit as it is issued or a copy of the order denying the permit, you should request a copy from the Chief.

VOLUNTARY STATEMENT OF NO OBJECTION

I hereby state that I have read the instructions to surface owners and that I have received copies of a Notice and Application For A Permit To Plug And Abandon on Forms WW-4A and WW-4B, and a survey plat.

I further state that I have no objection to the planned work described in these materials, and I have no objection to a permit being issued on those materials.

**FOR EXECUTION BY A NATURAL PERSON
ETC.**

**FOR EXECUTION BY A CORPORATION,
ETC.**

_____	Date _____	Name _____
Signature		By _____
		Its _____

		Date _____

Signature

Date

05/19/2023

WW-4B

4703300168

API No. 47-033-00168
 Farm Name Joseph R. Chaney
 Well No. #1

**INSTRUCTIONS TO COAL OPERATORS
OWNERS AND LESSEE**

The well operator named on the obverse side of WW-4 (B) is about to abandon the well described in the enclosed materials and will commence the work of plugging and abandoning said well on the date the inspector is notified. Which date shall not be less than five days after the day on which this notice and application so mailed is received, or in due course should be received by the Department of Environmental Protection Office of Oil & Gas.

This notice and application is given to you in order that your respective representatives may be present at the plugging and filling of said well. You are further notified that whether you are represented or not the operator will proceed to plug and fill said well in the manner required by Section 24, Article 6, Chapter 22 of the Code and given in detail on obverse side of this application.

NOTE: If you wish this well to be plugged according to 22-6-24(d) then as per Regulation 35CSR4-13.9 you must complete and return to this office on form OB-16 "Request by Coal Operator, Owner, or Lessee for plugging" prior to the issuance of this plugging permit.

WAIVER

The undersigned coal operator ____ / owner ____ / lessee ____ / of the coal under this well location has examined this proposed plugging work order. The undersigned has no objection to the work proposed to be done at this location, provided, the well operator has complied with all applicable requirements of the West Virginia Code and the governing regulations.

Date: _____

By: _____
 Its _____

RECEIVED
 Office of Oil and Gas
 MAY 03 2023
 WV Department of
 Environmental Protection

05/19/2023



Kennedy, James P <james.p.kennedy@wv.gov>

Plugging permits issued for 4703300168 03302860

1 message

Kennedy, James P <james.p.kennedy@wv.gov>

Mon, May 15, 2023 at 11:04 AM

To: Henry J Harmon <henry.j.harmon@wv.gov>, Kenneth L Greynolds <kenneth.l.greynolds@wv.gov>, rromano2@harrisoncountywv.com, MYearsley@shaftdrillers.com


To whom it may concern plugging permits have been issued for 4703300168 03302860.

James Kennedy

WVDEP OOG

2 attachments

 **4703300168.pdf**
2238K

 **4703302860.pdf**
3686K

05/19/2023