



Diversified Gas & Oil  
Corporation  
100 Diversified Way  
Pikeville KY, 41051

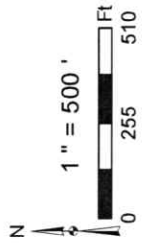
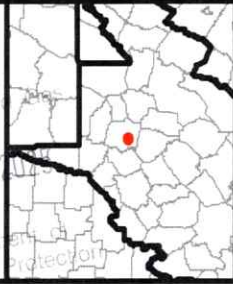
47-033-01197

Well Plugging Map

### Legend

- Well
- Pits
- Pad
- Access Road
- Public Roads

RECEIVED  
Office of Oil and  
OCT 22  
WV Department of  
Environmental Protection



Well No.: 47-033-01197  
UTM83-17 Meters  
North: 4341027.02  
East: 548276.57  
Elev.: 343.26 M  
Elev.: 1125.91 Ft

1066  
Creek

11/14/2025





Diversified Gas & Oil  
Corporation  
100 Diversified Way  
Pikeville KY, 41051

47-033-01197

Well Plugging Map

### Legend

Well



Pits



Pad


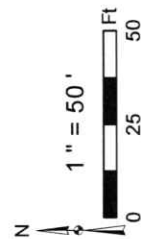
Access Road

Public Roads

RECEIVED  
Office of Oil and Gas

OCT 22 2025

WV Department of  
Environmental Protection



Source: Esri, Maxar, Earthstar Geographics, and the US User Community

11/14/2025



WW-7  
8-30-06



West Virginia Department of Environmental Protection  
Office of Oil and Gas  
**WELL LOCATION FORM: GPS**

API: 4703301197 WELL NO.: MCKINLEY, J W 12384

FARM NAME: Harry Davis

RESPONSIBLE PARTY NAME: Diversified Production, LLC

COUNTY: Harrison DISTRICT: Union

QUADRANGLE: Weston 7.5'

SURFACE OWNER: Jan Marie Ashcraft C/O Dallas & Brandi Moore

ROYALTY OWNER: See Attached

UTM GPS NORTHING: 4341027.02

UTM GPS EASTING: 54876.57 GPS ELEVATION: 1125.91'

The Responsible Party named above has chosen to submit GPS coordinates in lieu of preparing a new well location plat for a plugging permit or assigned API number on the above well. The Office of Oil and Gas will not accept GPS coordinates that do not meet the following requirements:

1. Datum: NAD 1983, Zone: 17 North, Coordinate Units: meters, Altitude: height above mean sea level (MSL) – meters.
2. Accuracy to Datum – 3.05 meters
3. Data Collection Method:

Survey grade GPS \_\_\_\_ : Post Processed Differential \_\_\_\_

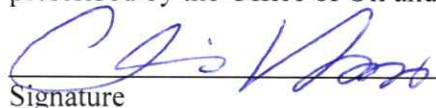
Real-Time Differential \_\_\_\_

Mapping Grade GPS X : Post Processed Differential X


Real-Time Differential \_\_\_\_

4. Letter size copy of the topography map showing the well location.

I the undersigned, hereby certify this data is correct to the best of my knowledge and belief and shows all the information required by law and the regulations issued and prescribed by the Office of Oil and Gas.

  
Signature

Chris Veazey - Director of Administration  
Title

  
Date

RECEIVED  
Office of Oil and Gas  
OCT 22 2025  
WV Department of  
Environmental Protection

11/14/2025